

**NOTICE!!**

**These documents have been scanned!**

**Do not place un-scanned documents beneath this notice!**

**Do not remove this notice from this file!**

GPO Jacket No. 560-102  
Print Order 61540  
Rise Business Services, LLC  
Job=AZ15 7/3/2019



Box Number= AZ15145



Claim Begin-End: AMC349069-AMC349226

**1 Initial Receipt**



AZ15145-3

AMC349069-AMC349474

**NO  
DOCUMENTS  
FOUND**

NO DOCUMENTS FOUND  
NO DOCUMENTS FOUND



**NOTICE!!**

**These documents have been scanned!**

**Do not place un-scanned documents beneath this notice!**

**Do not remove this notice from this file!**

GPO Jacket No. 560-102  
Print Order 61540  
Rise Business Services, LLC  
Job=AZ15 7/3/2019



Box Number= AZ15145



Claim Begin-End: AMC349069-AMC349226

**2 Correspondence**



AZ15145-3

AMC349069-AMC349474

**NO  
DOCUMENTS  
FOUND**

NO DOCUMENTS FOUND  
NO DOCUMENTS FOUND



**NOTICE!!**

**These documents have been scanned!**

**Do not place un-scanned documents beneath this notice!**

**Do not remove this notice from this file!**

GPO Jacket No. 560-102  
Print Order 61540  
Rise Business Services, LLC  
Job=AZ15 7/3/2019



Box Number= AZ15145



Claim Begin-End: AMC349069-AMC349226

**3 Transfers**



AZ15145-3

AMC349069-AMC349474



Amc 349069

**W. Scott Donaldson**  
**Attorney-at-Law**



6868 North 7<sup>th</sup> Avenue, Suite 204  
Phoenix, Arizona 85013-1150  
Telephone: (602) 242-9762

E-Mail: [scottdon@qwest.net](mailto:scottdon@qwest.net)  
Fax: (602) 242-9763  
Website: [www.donaldsonlaw.net](http://www.donaldsonlaw.net)

4 April 2007

Bureau of Land Management  
Arizona State Office  
One North Central Avenue  
Phoenix, AZ 85004

Re: Notice of Transfer of Interest  
Chapo # 1, BLM AMC No. 349078

Gentlemen:

Enclosed is our check in the amount of \$10 for the filing fee on the above Transfer of Interest which was received in your office on November 13, 2006, and is currently being held by Amy Bunda.

Please call if you have any questions or need further information. Thank you.

Very truly yours,

W. Scott Donaldson

Enclosure

RECEIVED  
BLM ARIZONA STATE OFFICE  
2007 APR -9 A 8: 57  
PHOENIX, ARIZONA

**United States Department of the Interior**  
**Bureau of Land Management**  
 BUSINESS & SUPPORT SVCS DIV  
 ONE N CENTRAL AVE SUITE 800  
 PHOENIX, AZ 85004 -4427  
 Phone: (602) 417-9200

Receipt

No: 1471361

<b>Transaction #:</b> 1520740	
<b>Date of Transaction:</b> 04/11/2007	
<b>CUSTOMER:</b>	SCOTT DONALDSON 6868 N 7TH AVE #204 PHOENIX,AZ 85013

LINE #	QTY	DESCRIPTION	REMARKS	UNIT PRICE	TOTAL
1	1.00	LOCATABLE MINERALS / MINING CLAIMS-NOT NEW-UNADJUD,ONE AUTH NO. ONLY / MINING CLAIM MONEY RECEIVED (455) CASES: AMC349078/\$10.00	TRF (1)	- n/a -	10.00
<b>TOTAL:</b>					<b>\$10.00</b>

PAYMENT INFORMATION					
1	AMOUNT:	\$10.00	POSTMARKED:	4/5/07 0:00	
	TYPE:	CHECK	RECEIVED:	04/09/2007	
	CHECK NO:	356			
	NAME:	W. SCOTT DONALDSON, ATTORNEY 6868 N 7TH AVE #204 PHOENIX AZ 85013			

REMARKS

This receipt was generated by the automated BLM Collections and Billing System and is a paper representation of a portion of the official electronic record contained therein.

Amc 349069

**W. Scott Donaldson**  
Attorney-at-Law



6868 North 7<sup>th</sup> Avenue, Suite 204  
Phoenix, Arizona 85013-1150  
Telephone: (602) 242-9762

E-Mail: [scottdon@qwest.net](mailto:scottdon@qwest.net)  
Fax: (602) 242-9763  
Website: [www.donaldsonlaw.net](http://www.donaldsonlaw.net)

8 November 2006

Bureau of Land Management  
Arizona State Office  
One North Central Avenue  
Phoenix, AZ 85004

Re: Notice of Transfer of Interest  
Chapo # 1, BLM AMC No. 349078

Gentlemen:

I represented Redhawk Copper, Inc, an Arizona corporation. This letter and the attached copy of Deed to Unpatented Mining Claim constitute a Notice of Transfer of Interest to Redhawk Copper, Inc., for the above-referenced mining claim.

Please call if you have any questions.

Very truly yours,

A handwritten signature in blue ink, consisting of stylized initials and a long horizontal line extending to the right.

W. Scott Donaldson

Enclosure

RECEIVED  
BUREAU OF  
LAND MANAGEMENT  
2006 NOV 13 P 1:24  
ARIZONA  
STATE OFFICE  
PHOENIX, ARIZONA



When recorded, mail to:  
W. Scott Donaldson, Esq.  
6868 N. 7th Avenue, Suite 204  
Phoenix, AZ 85013-1150

Redhawk Copper Inc.  
PO Box 10  
San Manuel, AZ 85631

**DEED TO UNPATENTED MINING CLAIM**

FOR VALUABLE CONSIDERATION, the sufficiency and receipt of which is hereby acknowledged, GOOD WILL, LLC, an Arizona limited liability company, and HELMICK AZ, L.L.C., an Arizona limited liability company, do hereby forever quit claim all their right, title and interest in the following described mining claim situate in Pinal County, State of Arizona, to REDHAWK COPPER, INC., an Arizona corporation:

Claim Name	Pinal County Fee Number	BLM AMC No.
Chapo #1	1997-042628	349078

IN WITNESS WHEREOF, grantors have executed this instrument as of this 3rd day of October, 2006.

GOOD WILL, LLC

HELMICK AZ, L.L.C.


By: Deborah McGee  
Name: Deborah D. McGee  
Its: Member

By: Paul C. Helmick  
Name: Paul C. Helmick  
Its: Member

STATE OF ARIZONA )  
) ss.  
County of Maricopa )

This instrument was acknowledged before me this 3rd day of October, 2006, by Deborah D. McGee, as Member of GOOD WILL, LLC.

IN WITNESS WHEREOF, I have hereunto set my hand and affixed my notarial seal the day and year first above written.



Barbara J. Pusa  
Notary Public

My commission expires:

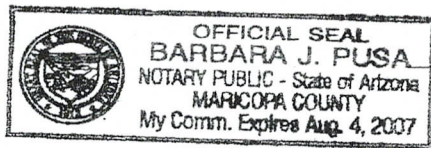
August 4, 2007

RECEIVED  
BUREAU OF  
LAND MANAGEMENT  
EXEMPT UNDER A.R.S. § 11-1134(A)(6)  
NOV 13 2006  
ENTERED INTO COMPUTER  
4/18/07 AB

STATE OF ARIZONA        )  
                                  ) ss.  
County of Maricopa     )

This instrument was acknowledged before me this 3rd day of October, 2006, by  
Paul C. Helmick, as Member of HELMICK AZ, L.L.C.

IN WITNESS WHEREOF, I have hereunto set my hand and affixed my notarial seal the day and year first above written.



*Barbara J. Pusa*

Notary Public

My commission expires:

August 4, 2007

RECEIVED  
BUREAU OF  
LAND MANAGEMENT  
2006 NOV 13 P 1:24  
ARIZONA  
STATE OFFICE  
PHOENIX, ARIZONA

W. Scott Donaldson, Esq.  
6868 North 7th Avenue, Suite 204  
Phoenix, Arizona 85013-1150

PHOENIX AZ 850

United  
Way



09 NOV 2006 PM 7 L

BUREAU OF  
LAND MANAGEMENT

2006 NOV 13 P 1:12

ARIZONA  
STATE OFFICE  
PHOENIX, ARIZONA

Bureau of Land Management  
Arizona State Office  
One North Central Avenue  
Phoenix, AZ 85004

85004+4414





**United States Department of the Interior**  
**Bureau of Land Management**  
 BUSINESS & SUPPORT SVCS DIV  
 ONE N CENTRAL AVE SUITE 800  
 PHOENIX, AZ 85004 -4427  
 Phone: (602) 417-9200

Receipt

No: 1471361

<b>Transaction #:</b> 1520740	
<b>Date of Transaction:</b> 04/11/2007	
<b>CUSTOMER:</b>	SCOTT DONALDSON 6868 N 7TH AVE #204 PHOENIX, AZ 85013

LINE #	QTY	DESCRIPTION	REMARKS	UNIT PRICE	TOTAL
1	1.00	LOCATABLE MINERALS / MINING CLAIMS- NOT NEW-UNADJUD, ONE AUTH NO. ONLY / MINING CLAIM MONEY RECEIVED (455) CASES: AMC349078/\$10.00	TRF (1)	- n/a -	10.00
<b>TOTAL:</b>					<b>\$10.00</b>

PAYMENT INFORMATION					
1	<b>AMOUNT:</b>	\$10.00	<b>POSTMARKED:</b>	4/5/07 0:00	
	<b>TYPE:</b>	CHECK	<b>RECEIVED:</b>	04/09/2007	
	<b>CHECK NO:</b>	356			
	<b>NAME:</b>	W. SCOTT DONALDSON, ATTORNEY 6868 N 7TH AVE #204 PHOENIX AZ 85013			

REMARKS

This receipt was generated by the automated BLM Collections and Billing System and is a paper representation of a portion of the official electronic record contained therein.

When recorded mail to:  
LITTLE HILL MINES, INC.  
P.O. Box 60158  
Phoenix, AZ 85082-0158

AMC 349069

### QUITCLAIM DEED

1085-8500

THIS QUITCLAIM DEED, Executed this 1st day of September, 2003

by first party, PAUL C. HELMICK

whose post office address is 425 South 48th Street, Phoenix, AZ 85034-3111

to second parties, HELMICK AZ, L.L.C. as to an undivided 51%,  
GOOD WILL, L.L.C. as to an undivided 49%  
of properties described in this deed and its exhibits

whose post office address is P.O. Box 60158, Phoenix, Arizona 85082-0158

RECEIVED  
B.L.M. AZ STATE OFFICE  
2003 DEC 31 P 1:35  
PHOENIX, ARIZONA

WITNESSETH, That the said first party, for good consideration and for the sum of TEN DOLLARS (\$10.00) AND OTHER VALUABLE CONSIDERATION paid by the second parties, the receipt whereof is hereby acknowledged, does hereby remise, release and quitclaim unto the said second parties forever, all the right, title, interest and claim which the said first party has in and to the following described upatented mining claims, and improvements and apurtenances thereto in the County of PINAL, State of ARIZONA

to wit:

ONE (1) UNPATENTED MINING CLAIM

<u>NAME</u>	<u>PINAL COUNTY RECORDS DOCUMENT NUMBER</u>	<u>BLM SERIAL AMC NUMBER</u>
PARADISE #36	1997-041176	349183
EXEMPT A.R.S. § 11-1134 A6		

IN WITNESS WHEREOF, The said first party has signed and sealed these presents the day and year first above written.

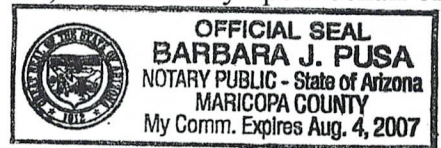
Paul C. Helmick  
First Party PAUL C. HELMICK

State of Arizona }  
County of Maricopa }

On 1st day of December, 2003 before me, the undersigned Notary Public, appeared the above personally known to me (or proved to me on the basis of satisfactory evidence) to be the person whose name is subscribed to the within instrument and acknowledged to me that he executed the same in his authorized capacity, and that by his signature on the instrument the person, or the entity upon behalf of which the person acted, executed the instrument.

WITNESS my hand and official seal.

Signature Barbara J. Pusa  
Signature of Notary



Affiant  Known  Produced ID  
Type of ID \_\_\_\_\_  
(Seal)

ENTERED IN COMPUTER  
MHA 1/29/04

**United States Department of the Interior**  
**Bureau of Land Management**  
 BUSINESS & SUPPORT SVCS DIV  
 222 N CENTRAL AVE  
 PHOENIX, AZ 85004 -2203  
 Phone: (602) 417-9200

Receipt	
No:	806602

**Transaction #:** 837477  
**Date of Transaction:** 12/31/2003

<b>CUSTOMER:</b>	LITTLE HILL MINES PO BOX 60158 PHOENIX,AZ 85082
------------------	---

LINE #	QTY	DESCRIPTION	REMARKS	UNIT PRICE	TOTAL
1	1.00	LOCATABLE MINERALS / MINING CLAIMS-NOT NEW-UNADJUD, ONE AUTH NO. ONLY / MINING CLAIM MONEY RECEIVED (455) <b>CASES:</b> AMC349183/\$5.00	TRF (1)	- n/a -	5.00
<b>TOTAL:</b>					<b>\$5.00</b>

PAYMENT INFORMATION													
1	<table border="1"> <tr> <td><b>AMOUNT:</b></td> <td>\$5.00</td> <td><b>POSTMARKED:</b></td> <td>N/A</td> </tr> <tr> <td><b>TYPE:</b></td> <td>CASH</td> <td><b>RECEIVED:</b></td> <td>12/31/2003</td> </tr> <tr> <td><b>NAME:</b></td> <td colspan="3">LITTLE HILL MINES PO BOX 60158 PHOENIX AZ 85082</td> </tr> </table>	<b>AMOUNT:</b>	\$5.00	<b>POSTMARKED:</b>	N/A	<b>TYPE:</b>	CASH	<b>RECEIVED:</b>	12/31/2003	<b>NAME:</b>	LITTLE HILL MINES PO BOX 60158 PHOENIX AZ 85082		
<b>AMOUNT:</b>	\$5.00	<b>POSTMARKED:</b>	N/A										
<b>TYPE:</b>	CASH	<b>RECEIVED:</b>	12/31/2003										
<b>NAME:</b>	LITTLE HILL MINES PO BOX 60158 PHOENIX AZ 85082												

REMARKS

This receipt was generated by the automated BLM Collections and Billing System and is a paper representation of a portion of the official electronic record contained therein.



When recorded mail to:

LITTLE HILL MINES, INC.  
P.O. BOX 60158  
PHOENIX, AZ 85082-0158

AMC 349049  
AMC 349069

**QUITCLAIM DEED**

110 @ \$5 = \$550.00 @

THIS QUITCLAIM DEED, Executed this 1st day of September, 2003

by first party, DAVE MCGEE

whose post office address is P.O. Box 332, Oracle, Arizona 85623-0332

to second parties, HELMICK AZ, L.L.C. as to an undivided 51%,  
GOOD WILL, L.L.C. as to an undivided 49%  
of properties described in this deed and its exhibits

whose post office address is P.O. Box 60158, Phoenix, Arizona 85082-0158

RECEIVED  
B.L.M. AZ STATE OFFICE  
2003 OCT 14 A 9:15  
PHOENIX, ARIZONA

WITNESSETH, That the said first party, for good consideration and for the sum of TEN DOLLARS (\$10.00) AND OTHER VALUABLE CONSIDERATION paid by the second parties, the receipt whereof is hereby acknowledged, does hereby remise, release and quitclaim unto the said second parties forever, all the right, title, interest and claim which the said first party has in and to the following described upatented mining claims, and improvements and apurtenances thereto in the County of PINAL, State of ARIZONA  
to wit:

ONE HUNDRED TEN (110) UNPATENTED MINING CLAIMS  
More particularly described on Exhibit A attached (3 pages)

IN WITNESS WHEREOF, The said first party has signed and sealed these presents the day and year first above written.

*Dave McGee*  
\_\_\_\_\_  
First Party DAVE MCGEE

State of Arizona }  
County of Pinal }  
On October 2, 2003

before me, the undersigned Notary Public, appeared the above personally known to me (or proved to me on the basis of satisfactory evidence) to be the person whose name is subscribed to the within instrument and acknowledged to me that he executed the same in his authorized capacity, and that by his signature on the instrument the person, or the entity upon behalf of which the person acted, executed the instrument.  
WITNESS my hand and official seal.

Signature *Ginger Tarin*  
\_\_\_\_\_  
Signature of Notary



Affiant  Known  Produced ID  
Type of ID \_\_\_\_\_

ENTERED IN COMPUTER  
11/5/03 MHT

EXHIBIT A

*DEM*  
 (Initials) *put*

<u>NAME</u>	<u>PINAL COUNTY RECORDS DOCUMENT NUMBER</u>	<u>BLM SERIAL AMC NUMBER</u>
BRIDGE #1	1997-041458	349076
GEM #1	1997-041462	349084 -
GOLD DUST #1	1997-042124	349085
GOLD DUST #2	1997-042125	349086
GOLD DUST #3	1997-042126	349087
GOLD DUST #4	1997-042112	349088
GOLD DUST #6	1997-042127	349089
GOLD DUST #7	1997-042128	349090
GOLD DUST #10	1997-042129	349091
GOLD DUST #11	1997-042130	349092
GOLD DUST #12	1997-042131	349093
GOLD DUST #13	1997-042132	349094
GOLD DUST #14	1997-042133	349095 -
HUMBOLT	1997-041459	349097
HUMBOLT #1	1997-041460	349098
HUMBOLT #2	1997-041461	349099
LITTLE HILL #2	1997-042105	349104
LITTLE HILL #3	1997-042113	349105
LITTLE HILL #4	1997-042114	349106
LITTLE HILL #5	1997-042115	349107
LITTLE HILL #6	1997-042116	349108
LITTLE HILL #7	1997-042117	349109
LITTLE HILL #8	1997-042118	349110
LITTLE HILL #9	1997-042119	349111
LITTLE HILL #10	1997-042120	349112
LITTLE HILL #11	1997-042121	349113
LITTLE HILL #12	1997-042122	349114
LITTLE NUGGET #1	1997-042134	349115
LITTLE NUGGET #2	1997-042152	349116
MOLY #1	1997-042601	349117
MOLY #2	1997-042602	349118
MOLY #3	1997-042603	349119
MOLY #4	1997-042604	349120
MOLY #5	1997-042605	349121
MOLY #6	1997-042606	349122
MOLY #7	1997-042607	349123
MOLY #8	1997-042608	349124
MOLY #9	1997-042609	349125
MOLY #10	1997-042610	349126
MOLY #11	1997-042611	349127
MOLY #12	1997-042612	349128
MOLY #13	1997-042613	349129
MOLY #14	1997-042614	349130
MOLY #15	1997-042615	349131
MOLY #16	1997-042616	349132

PHOENIX, ARIZONA

2003 OCT 14 9 15

RECEIVED  
 B.L.M. AZ STATE OFFICE

ENTERED IN COMPUTER

EXHIBIT A (CONT'D)

DBM. AWA  
 (Initials)

<u>NAME</u>	<u>PINAL COUNTY RECORDS DOCUMENT NUMBER</u>	<u>BLM SERIAL AMC NUMBER</u>
MOLY #17	1997-042617	349133
MOLY #18	1997-042618	349134
MOLY #19	1997-042619	349135
MOLY #20	1997-042620	349136
MOLY #21	1997-042621	349137
MOLY #22	1997-042622	349138
MOLY #23	1997-042623	349139
MOLY #24	1997-042624	349140
MOLY #25	1997-042625	349141
MOLY #26	1997-042626	349142
MOLY #27	1997-042627	349143
MOLY #28	1997-042109	349144
MOLY #29	1997-042110	349145
MOLY #30	1997-042111	349146
MOLY #31	1997-042106	349147
MOLY #32	1997-042107	349148
MOLY #33	1997-042108	349149
MOLY EXT. #4	1997-042123	349150
PARADISE #3	1997-041425	349153
PARADISE #4	1997-041426	349154
PARADISE #5	1997-041427	349155
PARADISE #6	1997-041428	349156
PARADISE #7	1997-041429	349157
PARADISE #8	1997-041430	349158
PARADISE #9	1997-041431	349159
PARADISE #10	1997-041432	349160
PARADISE #11	1997-041433	349161
PARADISE #12	1997-041434	349162
PARADISE #13	1997-041435	349163
PARADISE #14	1997-041436	349164
PARADISE #15	1997-041437	349165
PARADISE #16	1997-041438	349166
PARADISE #17	1997-041439	349167
PARADISE #19	1997-041440	349168
PARADISE #20	1997-041441	349169
PARADISE #21	1997-041442	349170
PARADISE #22	1997-041463	349171
PARADISE #23	1997-041443	349172
PARADISE #24	1997-041444	349173
PARADISE #25	1997-041445	349174
PARADISE #26	1997-041446	349175
PARADISE #27	1997-041447	349176
PARADISE #28	1997-041448	349177
PARADISE #29	1997-041449	349178
PARADISE #30	1997-041450	349179
PARADISE #31	1997-041451	349180
PARADISE #32	1997-041452	349181
PARADISE #33	1997-041453	349182

PHOENIX, ARIZONA

2003 OCT 14 9 15 AM

B.L.M. AZ STATE OFFICE RECEIVED

ENTERED IN COMPUTER



EXHIBIT A (CONT'D)

DM  
(Initials) AM

<u>NAME</u>	<u>PINAL COUNTY RECORDS DOCUMENT NUMBER</u>	<u>BLM SERIAL AMC NUMBER</u>
PARADISE #36	1997-041176	349183
PARADISE #37	1997-041454	349184
PARADISE #39	1997-041455	349185
PARADISE #40	1997-041456	349186
PARADISE #41	1997-041457	349187
PARADISE EXT. #4	1997-041872	349188
PARADISE EXT. #5	1997-041873	349189
PARADISE EXT. #6	1997-041874	349190
PARADISE EXT. #7	1997-041875	349191
PARADISE EXT. #8	1997-041876	349192
PARADISE EXT. #9	1997-041877	349193
PARADISE EXT. #10	1997-041878	349194
PARADISE EXT. #11	1997-041879	349195
PARADISE EXT. #12	1997-041880	349196
SILICA REEF #4	1997-041881	349209
SILICA REEF #5	1997-041882	349210
SILICA REEF #6	1997-041883	349211

RECEIVED  
B.L.M. AZ STATE OFFICE  
2003 OCT 14 A 9:15  
PHOENIX, ARIZONA

ENTERED IN COMPUTER

When recorded mail to:

LITTLE HILL MINES, INC.  
P.O. BOX 60158  
PHOENIX, AZ 85082-0158

# QUITCLAIM DEED

20 @ \$5 = \$100<sup>00</sup> (20)

THIS QUITCLAIM DEED, Executed this 1st day of September, 2003

by first party, PAUL C. HELMICK

whose post office address is 425 South 48th Street, Phoenix, Arizona 85034-3111

to second parties, HELMICK AZ, L.L.C. as to an undivided 51%,  
GOOD WILL, L.L.C. as to an undivided 49%  
of properties described in this deed and its exhibits

whose post office address is P.O. Box 60158, Phoenix, Arizona 85082-0158

RECEIVED  
B.L.M. AZ STATE OFFICE  
2003 OCT 14 A 9: 14  
PHOENIX, ARIZONA

WITNESSETH, That the said first party, for good consideration and for the sum of TEN DOLLARS (\$10.00) AND OTHER VALUABLE CONSIDERATION paid by the second parties, the receipt whereof is hereby acknowledged, does hereby remise, release and quitclaim unto the said second parties forever, all the right, title, interest and claim which the said first party has in and to the following described upatented mining claims, and improvements and apurtenances thereto in the County of PINAL, State of ARIZONA  
to wit:

TWENTY (20) UNPATENTED MINING CLAIMS  
More particularly described on Exhibit A attached

*pick DPMs*

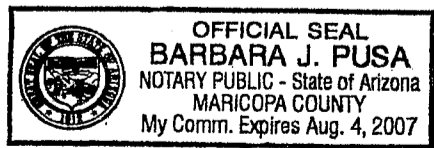
IN WITNESS WHEREOF, The said first party has signed and sealed these presents the day and year first above written.

*Paul C. Helmick*  
\_\_\_\_\_  
First Party PAUL C. HELMICK

State of *Arizona* }  
County of *Maricopa* }

On *1st day of September, 2003* before me, the undersigned Notary Public, appeared the above personally known to me (or proved to me on the basis of satisfactory evidence) to be the person whose name is subscribed to the within instrument and acknowledged to me that he executed the same in his authorized capacity, and that by his signature on the instrument the person, or the entity upon behalf of which the person acted, executed the instrument.

WITNESS my hand and official seal.



Signature *Barbara J. Pusa*  
\_\_\_\_\_  
Signature of Notary

Affiant  Known  Produced ID  
Type of ID \_\_\_\_\_

ENTERED IN COMPUTER (Seal)  
*11/5/2003 MHT*





When recorded mail to:

LITTLE HILL MINES, INC.  
P.O. BOX 60158  
PHOENIX, AZ 85082-0158

### QUITCLAIM DEED

33@85 = \$165<sup>00</sup> (72)

THIS QUITCLAIM DEED, Executed this 1st day of September, 2003

by first parties, PAUL C. HELMICK And DAVE MCGEE

whose post office address is 425 South 48th Street, Phoenix, Arizona 85034-3111

to second parties, HELMICK AZ, L.L.C. as to an undivided 51%,  
GOOD WILL, L.L.C. as to an undivided 49%  
of properties described in this deed and its exhibit

whose post office address is P.O. Box 60158, Phoenix, Arizona 85082-0158

RECEIVED  
B.L.M. AZ STATE OFFICE  
2003 OCT 14 A 9:14  
PHOENIX, ARIZONA

WITNESSETH, That the said first parties, for good consideration and for the sum of TEN DOLLARS (\$10.00) AND OTHER VALUABLE CONSIDERATION paid by the second parties, the receipt whereof is hereby acknowledged, does hereby remise, release and quitclaim unto the said second parties forever, all the right, title, interest and claim which the said first party has in and to the following described upatented mining claims, and improvements and apurtenances thereto in the County of PINAL, State of ARIZONA

to wit:

THIRTY THREE (33) UNPATENTED MINING CLAIMS  
More particularly described on Exhibit A attached

IN WITNESS WHEREOF, The said first parties have signed and sealed these presents the day and year first above written.

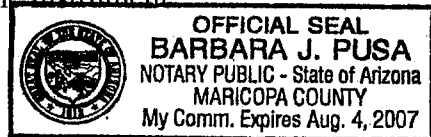
Paul Helmick  
First Party PAUL C. HELMICK

Dave McGee  
First Party DAVE MCGEE

State of Arizona }  
County of Maricopa }

On 1st day of September, 2003 before me, the undersigned Notary Public, appeared the above personally known to me PAUL C. HELMICK (or proved to me on the basis of satisfactory evidence) to be the person whose name are subscribed to the within instrument and acknowledged to me that he executed the same in his authorized capacity, and that by his signature on the instrument the person, or the entity upon behalf of which the person acted, executed the instrument.

WITNESS my hand and official seal.



Signature Barbara J. Pusa  
Signature of Notary

Affiant  Known  Produced ID  
Type of ID \_\_\_\_\_

(Seal)

ENTERED IN COMPUTER

11/5/03 M41

State of Arizona }  
County of Pinal }  
On October 2, 2003

before me, the undersigned Notary Public, appeared the

above, DAVE MCGEE  
personally known to me (or proved to me on the basis of satisfactory evidence) to be the person whose  
name is subscribed to the within instrument and acknowledged to me that he executed the same in his  
authorized capacity, and that by his signature on the instrument the person, or the entity upon behalf of  
which the person acted, executed the instrument.  
WITNESS my hand and official seal.

Signature *Ginger Tarin*  
Signature of Notary



Affiant  Known  Produced ID  
Type of ID \_\_\_\_\_  
(Seal)

RECEIVED  
B.L.M. AZ STATE OFFICE  
2003 OCT 14 A 9:14  
PHOENIX, ARIZONA

ENTERED IN COMPUTER

## EXHIBIT A

DBM KSA  
(Initials)

<u>NAME</u>	<u>PINAL COUNTY RECORDS DOCUMENT NUMBER</u>	<u>BLM SERIAL AMC NUMBER</u>
AMPHITHEATER	1997-041203	349069
AMPHITHEATER #1	1997-041204	349070
AMPHITHEATER #2	1997-041205	349071
AMPHITHEATER #3	1997-041206	349072
AMPHITHEATER #4	1997-041207	349073
AMPHITHEATER #5	1997-041208	349074
BINDER	1997-041209	349075
CABIN	1997-041186	349077
CHAPO #1	1997-042628	349078
COPPER GIANT	1997-041213	349079
COPPER ROSE	1997-041187	349080
COPPER ROSE #1	1997-041188	349081
COPPER ROSE #2	1997-041189	349082
GEM	1997-041190	349083
GOOD CHANCE	1997-041210	349096
IRON CAP	1997-041211	349100
IRON CAP EXT.	1997-041219	349101
LEAD REEF	1997-041201	349102
LEAD REEF #1	1997-041202	349103
OLD SOLDINE	1997-041212	349151
OLD SOLDINE #1	1997-041220	349152
PRETTY FAIR	1997-041222	349197
PRETTY FAIR #1	1997-041223	349198
SHEBA	1997-041180	349203
SILICA REEF #1	1997-041177	349206
SILICA REEF #2	1997-041178	349207
SILICA REEF #3	1997-041179	349208
STOVE LID	1997-041191	349213
STOVE LID #1	1997-041193	349214
STOVE LID #2	1997-041194	349215
STOVE LID EXT. #3	1997-041195	349216
ZIPPER	1997-041199	349225
ZIPPER LEAD	1997-041200	349226

RECEIVED  
B.L.M. AZ STATE OFFICE  
2003 OCT 14 A 9:14  
PHOENIX, ARIZONA

ENTERED IN COMPUTER



**United States Department of the Interior**  
**Bureau of Land Management**  
 BUSINESS & SUPPORT SVCS DIV  
 222 N CENTRAL AVE  
 PHOENIX, AZ 85004 -2203  
 Phone: (602) 417-9200

Receipt	
No:	767122

**Transaction #:** 797082  
**Date of Transaction:** 10/14/2003

**CUSTOMER:** LITTLE HILL MINES, INC  
 P O BOX 60158  
 PHOENIX, AZ 85082

LINE #	QTY	DESCRIPTION	REMARKS	UNIT PRICE	TOTAL
1	1.00	LOCATABLE MINERALS / MINING CLAIMS-NOT NEW-UNADJUD, ONE AUTH NO. ONLY / MINING CLAIM MONEY RECEIVED (455) CASES: AMC349076/\$815.00	TRF (163) 51% TO HELMICK AZ, L.L.C. 49% TO GOOD WILL, L.L.C.	- n/a -	815.00
<b>TOTAL:</b>					<b>\$815.00</b>

PAYMENT INFORMATION					
1	AMOUNT	\$815.00	POSTMARKED:	N/A	
	TYPE	CHECK	RECEIVED:	10/14/2003	
	CHECK NO:	15097			
	NAME:	LITTLE HILL MINES, INC P O BOX 60158 PHOENIX AZ 85082			

REMARKS

This receipt was generated by the automated BLM Collections and Billing System and is a paper representation of a portion of the official electronic record contained therein.



**NOTICE!!**

**These documents have been scanned!**

**Do not place un-scanned documents beneath this notice!**

**Do not remove this notice from this file!**

GPO Jacket No. 560-102  
Print Order 61540  
Rise Business Services, LLC  
Job=AZ15 7/3/2019



Box Number= AZ15145



Claim Begin-End: AMC349069-AMC349226

**4 Annual Filings**



AZ15145-3

AMC349069-AMC349474

349069

349049

**W. Scott Donaldson  
Attorney-at-Law**



6868 North 7<sup>th</sup> Avenue, Suite 204  
Phoenix, Arizona 85013-1150  
Telephone: (602) 242-9762

E-Mail: [scottdonaldson@wsdlaw.net](mailto:scottdonaldson@wsdlaw.net)  
Fax: (602) 242-9763  
Website: [www.wsdlaw.net](http://www.wsdlaw.net)

29 August 2018

Arizona State Office  
Bureau of Land Management  
United States Department of the Interior  
One North Central Avenue, Suite 800  
Phoenix, Arizona 85004

**Re: 2019 Maintenance Fees – Helmick AZ, LLC, and Good Will, LLC**

Gentlemen:

I represent Helmick AZ, LLC. Enclosed you will find a check in the amount of \$25,110.00 as payment of the maintenance fees for 162 mining claims. The claims are located in Sections 5, 8, 9, 15 and 16, Township 10 South, Range 15 East, G.&S.R.B.&M., Pinal County, State of Arizona.

The mining claims are more particularly described on Exhibit A attached hereto. The AMC number sequences, as they appear on Exhibit A, are as follows: 349076, 349084 through 349095, 349097 through 349099, 349104 through 349150, 349153 through 349196, 349209 through 349211, 349049 through 349075, 349077, 349079 through 349083, 349096, 349100 through 349103, 349151 through 349152, 349197 through 349198, 349203, 349206 through 349208, 349213 through 349216, and 349225 through 349226.

The maintenance fees are being paid by and on behalf of the owners, Helmick AZ, LLC, and Good Will, LLC, for the maintenance year beginning 1 September 2018.

Please call if you have any questions.

Very truly yours,

W. Scott Donaldson

Attachment

NO. OF CLAIMS	<u>162</u>
AMOUNT	<u>\$25110.</u>
RECEIPT NO.	<u>4248528</u>
INIT.	<u>SD</u>
** BLM-ASO **	

RECEIVED  
 BLM AZ STATE OFFICE  
 2018 AUG 29 A 9:53  
 PHOENIX, ARIZONA

**INTEREST**  
 AUG 30 2018  
 BY: RAM

EXHIBIT A

The Claims are situated in Sections 5, 8, 9, 15 and 16, Township 10 South, Range 15 East, Gila and Salt River Meridian.

	NAME	PINAL COUNTY RECDS DOCUMENT NUMBER	BLM SERIAL AMC NUMBER
1.	AMPHITHEATER	1997-041203	349069 7
2.	AMPHITHEATER #1	1997-041204	349070
3.	AMPHITHEATER #2	1997-041205	349071
4.	AMPHITHEATER #3	1997-041206	349072
5.	AMPHITHEATER #4	1997-041207	349073
6.	AMPHITHEATER #5	1997-041208	349074
7.	BINDER	1997-041209	349075
8.	BRIDGE #1	1997-041458	349076
9.	CABIN	1997-041186	349077 J
10.	COPPER GIANT	1997-041213	349079 7
11.	COPPER ROSE	1997-041187	349080
12.	COPPER ROSE #1	1997-041188	349081
13.	COPPER ROSE #2	1997-041189	349082
14.	GEM	1997-041190	349083
15.	GEM #1	1997-041462	349084
16.	GOLD DUST #1	1997-042124	349085 J
17.	GOLD DUST #10	1997-042129	349091 7
18.	GOLD DUST #11	1997-042130	349092
19.	GOLD DUST #12	1997-042131	349093
20.	GOLD DUST #13	1997-042132	349094
21.	GOLD DUST #14	1997-042133	349095 J
22.	GOLD DUST #2	1997-042125	349086 7
23.	GOLD DUST #3	1997-042126	349087
24.	GOLD DUST #4	1997-042112	349088
25.	GOLD DUST #6	1997-042127	349089
26.	GOLD DUST #7	1997-042128	349090 J
27.	GOOD CHANCE	1997-041210	349096 —
28.	HOPE #1	1997-041848	349051 7
29.	HOPE #2	1997-041849	349052
30.	HOPE #3	1997-041850	349053
31.	HOPE #4	1997-041851	349054
32.	HOPE #5	1997-041852	349055
33.	HOPE #6	1997-041853	349056
34.	HOPE #7	1997-041854	349057
35.	HOPE #8	1997-041855	349058
36.	HOPE #9	1997-041856	349059 J
37.	HUMBOLDT #1	1997-041460	349098 7
38.	HUMBOLDT #2	1997-041461	349099 7



	NAME	PINAL COUNTY RECDS DOCUMENT NUMBER	BLM SERIAL AMC NUMBER
39.	HUMBOLT	1997-041459	349097 ←
40.	IRON CAP	1997-041211	349100 7
41.	IRON CAP EXT.	1997-041219	349101
42.	LEAD REEF	1997-041201	349102
43.	LEAD REEF #1	1997-041202	349103 J
44.	LITTLE HILL #1	1997-041857	349060 ←
45.	LITTLE HILL #10	1997-042120	349112 7
46.	LITTLE HILL #11	1997-042121	349113
47.	LITTLE HILL #12	1997-042122	349114 J
48.	LITTLE HILL #13	1997-041858	349061 7
49.	LITTLE HILL #14	1997-041859	349062
50.	LITTLE HILL #15	1997-041860	349063
51.	LITTLE HILL #16	1997-041861	349064
52.	LITTLE HILL #17	1997-041862	349065
53.	LITTLE HILL #18	1997-041863	349066
54.	LITTLE HILL #19	1997-041864	349067 J
55.	LITTLE HILL #2	1997-042105	349104 ←
56.	LITTLE HILL #20	1997-041865	349068 ←
57.	LITTLE HILL #3	1997-042113	349105 7
58.	LITTLE HILL #4	1997-042114	349106
59.	LITTLE HILL #5	1997-042115	349107
60.	LITTLE HILL #6	1997-042116	349108
61.	LITTLE HILL #7	1997-042117	349109
62.	LITTLE HILL #8	1997-042118	349110
63.	LITTLE HILL #9	1997-042119	349111 J
64.	LITTLE NUGGET #1	1997-042134	349115 7
65.	LITTLE NUGGET #2	1997-042152	349116
66.	MOLY #1	1997-042601	349117 J
67.	MOLY #10	1997-042610	349126 7
68.	MOLY #11	1997-042611	349127
69.	MOLY #12	1997-042612	349128
70.	MOLY #13	1997-042613	349129
71.	MOLY #14	1997-042614	349130
72.	MOLY #15	1997-042615	349131
73.	MOLY #16	1997-042616	349132
74.	MOLY #17	1997-042617	349133
75.	MOLY #18	1997-042618	349134
76.	MOLY #19 PHOENIX, ARIZONA	1997-042619	349135 J
77.	MOLY #2	1997-042602	349118 -
78.	MOLY #20 2018 AUG 29 9:52	1997-042620	349136 J
79.	MOLY #21	1997-042621	349137
80.	MOLY #22 STATE OFFICE	1997-042622	349138 J

RECEIVED

	NAME	PINAL COUNTY RECDS DOCUMENT NUMBER	BLM SERIAL AMC NUMBER
81.	MOLY #23	1997-042623	349139 7
82.	MOLY #24	1997-042624	349140
83.	MOLY #25	1997-042625	349141
84.	MOLY #26	1997-042626	349142
85.	MOLY #27	1997-042627	349143
86.	MOLY #28	1997-042109	349144
87.	MOLY #29	1997-042110	349145 J
88.	MOLY #3	1997-042603	349119 ←
89.	MOLY #30	1997-042111	349146 7
90.	MOLY #31	1997-042106	349147
91.	MOLY #32	1997-042107	349148
92.	MOLY #33	1997-042108	349149 J
93.	MOLY #4	1997-042604	349120 7
94.	MOLY #5	1997-042605	349121
95.	MOLY #6	1997-042606	349122
96.	MOLY #7	1997-042607	349123
97.	MOLY #8 AMENDED	1997-042608	349124
98.	MOLY #9	1997-042609	349125 J
99.	MOLY EXT. #4	1997-042123	349150 7
100.	OLD SOLDINE	1997-041212	349151
101.	OLD SOLDINE #1	1997-041220	349152 J
102.	PARADISE #10	1997-041432	349160 7
103.	PARADISE #11	1997-041433	349161
104.	PARADISE #12	1997-041434	349162
105.	PARADISE #13	1997-041435	349163
106.	PARADISE #14	1997-041436	349164
107.	PARADISE #15	1997-041437	349165
108.	PARADISE #16	1997-041438	349166
109.	PARADISE #17	1997-041439	349167
110.	PARADISE #19	1997-041440	349168
111.	PARADISE #20	1997-041441	349169
112.	PARADISE #21	1997-041442	349170
113.	PARADISE #22	1997-041463	349171
114.	PARADISE #23	1997-041443	349172
115.	PARADISE #24	1997-041444	349173
116.	PARADISE #25	1997-041445	349174
117.	PARADISE #26	1997-041446	349175
118.	PARADISE #27	1997-041447	349176
119.	PARADISE #28	1997-041448	349177
120.	PARADISE #29	1997-041449	349178 J
121.	PARADISE #3	1997-041425	349153 —
122.	PARADISE #30	1997-041450	349179 —

RECEIVED

	NAME	PINAL COUNTY RECDS DOCUMENT NUMBER	BLM SERIAL AMC NUMBER
123.	PARADISE #31	1997-041451	349180 7
124.	PARADISE #32	1997-041452	349181
125.	PARADISE #35	1997-041453	349182
126.	PARADISE #36	1997-041176	349183
127.	PARADISE #37	1997-041454	349184
128.	PARADISE #39	1997-041455	349185 J
129.	PARADISE #4	1997-041426	349154 —
130.	PARADISE #40	1997-041456	349186 J
131.	PARADISE #41	1997-041457	349187 J
132.	PARADISE #5	1997-041427	349155 7
133.	PARADISE #6	1997-041428	349156
134.	PARADISE #7	1997-041429	349157
135.	PARADISE #8	1997-041430	349158
136.	PARADISE #9	1997-041431	349159 J
137.	PARADISE EXT. #10	1997-041878	349194 7
138.	PARADISE EXT. #11	1997-041879	349195
139.	PARADISE EXT. #12	1997-041880	349196 J
140.	PARADISE EXT. #4	1997-041872	349188 7
141.	PARADISE EXT. #5	1997-041873	349189
142.	PARADISE EXT. #6	1997-041874	349190
143.	PARADISE EXT. #7	1997-041875	349191
144.	PARADISE EXT. #8	1997-041876	349192
145.	PARADISE EXT. #9	1997-041877	349193 J
146.	PRETTY FAIR	1997-041222	349197 J
147.	PRETTY FAIR #1	1997-041223	349198 J
148.	PROSPECTOR #1	1997-041846	349049 J
149.	PROSPECTOR #2	1997-047847	349050 J
150.	SHEBA	1997-041180	349203 —
151.	SILICA REEF #1 AMENDED	1997-041177	349206 7
152.	SILICA REEF #2 AMENDED	1997-041178	349207
153.	SILICA REEF #3	1997-041179	349208
154.	SILICA REEF #4 AMENDED	1997-041881	349209
155.	SILICA REEF #5 AMENDED	1997-041882	349210
156.	SILICA REEF #6	1997-041883	349211 J
157.	STOVE LID	1997-041191	349213 7
158.	STOVE LID #1	1997-041193	349214
159.	STOVE LID #2	1997-041194	349215
160.	STOVE LID EXT. #3	1997-041195	349216 J
161.	ZIPPER	1997-041199	349225 7
162.	ZIPPER LEAD	1997-041200	349226 J

2018 AUG 29 A 9 52

RECEIVED  
BLM AZ STATE OFFICE

**United States Department of the Interior**  
**Bureau of Land Management**  
 DIV OF LANDS, MINRLS & ENERGY  
 ONE N CENTRAL AVE  
 PHOENIX, AZ 85004 -4427  
 Phone: 602-417-9200

Receipt

No: 4248528

<b>Transaction #:</b> 4364006	
<b>Date of Transaction:</b> 08/29/2018	
<b>CUSTOMER:</b>	
HELMICK AZ LLC & GOOD WILL, LLC, 425 S 48TH ST PHOENIX, AZ 85034-3111 US	

LINE #	QTY	DESCRIPTION	REMARKS	UNIT PRICE	TOTAL
1	1.00	LOCATABLE MINERALS / MINING CLAIMS- NOT NEW-UNADJUD, ONE AUTH NO. ONLY / MINING CLAIM MONEY RECEIVED <b>CASES: AMC349069/\$25110.00</b>	2019 MAINT (162)	- n/a -	25110.00
<b>TOTAL:</b>					<b>\$25,110.00</b>

PAYMENT INFORMATION					
1	AMOUNT:	25110.00	POSTMARKED:	N/A	
	TYPE:	CHECK	RECEIVED:	08/29/2018	
	CHECK NO:	10001			
	NAME:	HELMICK AZ LLC PO BOX 60158 PHOENIX AZ 85082 US			

REMARKS

This receipt was generated by the automated BLM Collections and Billing System and is a paper representation of a portion of the official electronic record contained therein.



33845  
78902  
316095

R. J. Sandberg  
Copper Creek Project LLC  
Redhawk Copper, Inc.  
130 N. Redington Rd.  
San Manuel, AZ 85631

409378 335144  
420285 337099  
342788  
349069

August 24, 2018

352161  
352300  
371132  
373192  
408290

U.S. Department of the Interior  
Bureau of Land Management  
Arizona State Office  
222 North Central Ave  
Phoenix, AZ 85004-2203

Re: 2019 Mining Claim Maintenance Fees

To Whom it may concern:

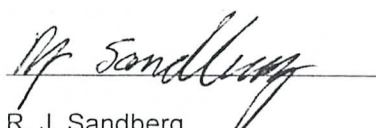
Section 10101 of the Act of August 10, 1993 (Pub.L. 103-6, 107 Stat. 312) and amended June 30, 2004 requires the annual payment of a \$155.00 maintenance fee in order to hold and maintain an unpatented mining claim, mill site, or tunnel site.


Enclosed you will find our check (check # 2095) in the amount of Forty Nine Thousand Seven Hundred Fifty Five dollars (\$49,755.00) as payment of the maintenance fees for 321 unpatented mining claims (Albatross, et. al Claims) located in Pinal County, Arizona more particularly described on the attached Exhibit "A" (7 pages).

These maintenance fees are being paid by and on behalf of the owner, Copper Creek Project, LLC. for subsequent assessment year beginning September 1, 2018.

Please date stamp and return to Redhawk Copper, Inc. at the above address. If you have any questions concerning this filing please call me at (520) 609-3815.

Sincerely,

  
R. J. Sandberg  
President Redhawk Copper, Inc.  
Manager Copper Creek Project, LLC

PHOENIX, ARIZONA  
NO. OF CLAIMS 321  
AMOUNT \$49,755  
RECEIPT NO. 4243409  
INIT.   
RECEIVED BLM AZ STATE OFFICE  
AUG 24 9 14 AM 2018  
\*\* BLM-ASO\*\*

ENTERED  
AUG 27 2018  
BY: RAM

EXHIBIT A

Claim Name	Owner of Record	BLM AMC Serial #	G&SR BM Twn Rng	Section	
Granite Hill	Copper Creek Project,LLC	AMC 33873	8S 18E	11 SW1/4	1
American Eagle	Copper Creek Project,LLC	AMC 33893	8S 18E	11 SE1/4	2
Angusto Lode	Copper Creek Project,LLC	AMC 33894	8S 18E	10 SE1/4	3
Aurora	Copper Creek Project,LLC	AMC 33895	8S 18E	11 SW1/4	4
Camino Lode	Copper Creek Project,LLC	AMC 33904	8S 18E	10 SE1/4	5
Copper Cliff	Copper Creek Project,LLC	AMC 33951	8S 18E	11 NE1/4	6
Copper Reef No. 5	Copper Creek Project,LLC	AMC 33955	8S 18E	14 NW1/4	7
Copper Ridge	Copper Creek Project,LLC	AMC 33956	8S 18E	11 SE1/4	8
Copper Trail # 1	Copper Creek Project,LLC	AMC 33957	8S 18E	11 SE1/4	9
Copper Trail # 2	Copper Creek Project,LLC	AMC 33958	8S 18E	11 SE1/4	10
Copper Trail # 3	Copper Creek Project,LLC	AMC 33959	8S 18E	11 SE1/4	11
Copper Trail # 4	Copper Creek Project,LLC	AMC 33960	8S 18E	11 SE1/4	12
Fraction	Copper Creek Project,LLC	AMC 33961	8S 18E	11 SE1/4	13
Jupiter	Copper Creek Project,LLC	AMC 33964	8S 18E	14 NE1/4	14
Kimbro	Copper Creek Project,LLC	AMC 33965	8S 18E	11 NW1/4	15
Kimbro Eastern	Copper Creek Project,LLC	AMC 33966	8S 18E	11 NW1/4	16
Mars	Copper Creek Project,LLC	AMC 33968	8S 18E	14 NE1/4	17
North Star	Copper Creek Project,LLC	AMC 33986	8S 18E	11 SW1/4	18
Siskon No. 34	Copper Creek Project,LLC	AMC 34022	8S 18E	10 SE1/4	19
Siskon No. 35	Copper Creek Project,LLC	AMC 34023	8S 18E	10 SE1/4	20
Siskon No. 36	Copper Creek Project,LLC	AMC 34024	8S 18E	11 SW1/4	21
Siskon No. 37	Copper Creek Project,LLC	AMC 34025	8S 18E	10 SE1/4	22
Siskon No. 38	Copper Creek Project,LLC	AMC 34026	8S 18E	15 NE1/4	23
Siskon No. 39	Copper Creek Project,LLC	AMC 34027	8S 18E	14 NW1/4	24
Siskon No. 41	Copper Creek Project,LLC	AMC 34029	8S 18E	14 NW1/4	25
Siskon No. 52	Copper Creek Project,LLC	AMC 34036	8S 18E	14 NW1/4	26
Siskon No. 54	Copper Creek Project,LLC	AMC 34038	8S 18E	10 SE1/4	27
Siskon No. 55	Copper Creek Project,LLC	AMC 34039	8S 18E	10 SE1/4	28
Siskon No. 82	Copper Creek Project,LLC	AMC 34066	8S 18E	14 NW1/4	29
Siskon No. 88	Copper Creek Project,LLC	AMC 34071	8S 18E	14 NW1/4	30
Velasquez	Copper Creek Project,LLC	AMC 34072	8S 18E	11 SW1/4	31
Velasquez Fraction	Copper Creek Project,LLC	AMC 34073	8S 18E	11 NW1/4	32
Velasquez Wedge	Copper Creek Project,LLC	AMC 34074	8S 18E	11 SW1/4	33
Venus	Copper Creek Project,LLC	AMC 34075	8S 18E	10 SE1/4	34
Zella A	Copper Creek Project,LLC	AMC 79732	8S 18E	3 SE1/4	35
Center Star	Copper Creek Project,LLC	AMC 316095	8S 18E	11, 12, 1, 2	36
Navajo No. 7	Copper Creek Project,LLC	AMC 316096	8S 18E	10 NW1/4	37
Navajo No. 8	Copper Creek Project,LLC	AMC 316097	8S 18E	10 SW1/4	38
C.C. 12	Copper Creek Project,LLC	AMC 316098	8S 18E	10 NE1/4	39
Mary #1	Copper Creek Project,LLC	AMC 316100	8S 18E	11 NW1/4	40
Whippoorwill	Copper Creek Project,LLC	AMC 316101	8S 18E	11 NE1/4	41
Redondo	Copper Creek Project,LLC	AMC 316102	8S 18E	11 NE1/4	42
Paloma	Copper Creek Project,LLC	AMC 316103	8S 18E	11 NW1/4	43
Paloma Fraction	Copper Creek Project,LLC	AMC 316104	8S 18E	11 NW1/4	44
Morningside	Copper Creek Project,LLC	AMC 316105	8S 18E	14 NW1/4	45
Minnesota	Copper Creek Project,LLC	AMC 316106	8S 18E	11 NW1/4	46
Middle March	Copper Creek Project,LLC	AMC 316107	8S 18E	11 NE1/4	47
Lone Trail	Copper Creek Project,LLC	AMC 316108	8S 18E	11 NE1/4	48

RECEIVED  
 BLM AZ STATE OFFICE  
 2016 AUG 21  
 THE ARIZONA  
 DEPARTMENT OF  
 LAND AND WATER  
 RESOURCES

Jay Bird	Copper Creek Project,LLC	AMC 316109	8S	18E	11 NE1/4	49
Hercules	Copper Creek Project,LLC	AMC 316110	8S	18E	11 NE1/4	50
H-N Fraction 1	Copper Creek Project,LLC	AMC 316111	8S	18E	10 NE1/4	51
Clark No. 1	Copper Creek Project,LLC	AMC 316112	8S	18E	12 SW1/4	52
Copper Reef No. 2	Copper Creek Project,LLC	AMC 316113	8S	18E	14 NE1/4	53
Copper Reef No. 3	Copper Creek Project,LLC	AMC 316114	8S	18E	14 SW1/4	54
Copper Reef No. 4	Copper Creek Project,LLC	AMC 316115	8S	18E	14 NW1/4	55
North Star No. 1	Copper Creek Project,LLC	AMC 316116	8S	18E	14 SW1/4	56
North Star No. 2	Copper Creek Project,LLC	AMC 316117	8S	18E	14, 15	57
North Star No. 3	Copper Creek Project,LLC	AMC 316118	8S	18E	14, 15	58
Buzzard No. 1	Copper Creek Project,LLC	AMC 316119	8S	18E	11 NW1/4	59
Buzzard No. 2	Copper Creek Project,LLC	AMC 316120	8S	18E	11 NW1/4	60
Buzzard No. 3	Copper Creek Project,LLC	AMC 316121	8S	18E	11 NW1/4	61
Buzzard No. 4	Copper Creek Project,LLC	AMC 316122	8S	18E	11 NW1/4	62
Buzzard No. 5	Copper Creek Project,LLC	AMC 316123	8S	18E	11 NE1/4	63
Buzzard No. 6	Copper Creek Project,LLC	AMC 316124	8S	18E	11 NE1/4	64
Buzzard No. 7	Copper Creek Project,LLC	AMC 316125	8S	18E	11 NE1/4	65
Albatross No. 1	Copper Creek Project,LLC	AMC 316126	8S	18E	11,12	66
Albatross No. 2	Copper Creek Project,LLC	AMC 316127	8S	18E	12 SW1/4	67
Albatross No. 3	Copper Creek Project,LLC	AMC 316128	8S	18E	11, 12	68
Albatross No. 4	Copper Creek Project,LLC	AMC 316129	8S	18E	12 SW1/4	69
Albatross No. 5	Copper Creek Project,LLC	AMC 316130	8S	18E	11,12	70
Albatross No. 6	Copper Creek Project,LLC	AMC 316131	8S	18E	12 NW1/4	71
Albatross No. 7	Copper Creek Project,LLC	AMC 316132	8S	18E	11,12	72
Albatross No. 8	Copper Creek Project,LLC	AMC 316133	8S	18E	12 NW1/4	73
Albatross No. 17	Copper Creek Project,LLC	AMC 316134	8S	18E	11,12	74
Siskon No. 40	Copper Creek Project,LLC	AMC 316135	8S	18E	15 NE1/4	75
Siskon No. 42	Copper Creek Project,LLC	AMC 316136	8S	18E	14, 15	76
Siskon No. 44	Copper Creek Project,LLC	AMC 316137	8S	18E	14, 15	77
Siskon No. 53	Copper Creek Project,LLC	AMC 316138	8S	18E	10 SE1/4	78
Siskon No. 56	Copper Creek Project,LLC	AMC 316139	8S	18E	10 SE1/4	79
Siskon No. 57	Copper Creek Project,LLC	AMC 316140	8S	18E	15 NE1/4	80
Siskon No. 58	Copper Creek Project,LLC	AMC 316141	8S	18E	15 NE1/4	81
Siskon No. 83	Copper Creek Project,LLC	AMC 316142	8S	18E	14, 15	82
Siskon No. 84	Copper Creek Project,LLC	AMC 316143	8S	18E	14, 15	83
Siskon No. 85	Copper Creek Project,LLC	AMC 316144	8S	18E	14 SW1/4	84
Siskon No. 87	Copper Creek Project,LLC	AMC 316145	8S	18E	14 SW1/4	85
Crow 1	Copper Creek Project,LLC	AMC 335144	8S	18E	9 SE1/4	86
Crow 2	Copper Creek Project,LLC	AMC 335145	8S	18E	9 SE1/4	87
Crow 3	Copper Creek Project,LLC	AMC 335146	8S	18E	9 SE1/4	88
Crow 4	Copper Creek Project,LLC	AMC 335147	8S	18E	9 SE1/4	89
Crow 5	Copper Creek Project,LLC	AMC 335148	8S	18E	9 SE1/4	90
Crow 6	Copper Creek Project,LLC	AMC 335149	8S	18E	9 SE1/4	91
Crow 7	Copper Creek Project,LLC	AMC 335150	8S	18E	9 NE1/4	92
Crow 8	Copper Creek Project,LLC	AMC 335151	8S	18E	9 NE1/4	93
Crow 9	Copper Creek Project,LLC	AMC 335152	8S	18E	9 NE1/4	94
Crow 10	Copper Creek Project,LLC	AMC 335153	8S	18E	9 NE1/4	95
Crow 11	Copper Creek Project,LLC	AMC 335154	8S	18E	9 NE1/4	96
Crow 12	Copper Creek Project,LLC	AMC 335155	8S	18E	9 NE1/4	97
Crow 13	Copper Creek Project,LLC	AMC 335156	8S	18E	9, 4	98
Crow 14	Copper Creek Project,LLC	AMC 335157	8S	18E	9, 4	99
Crow 15	Copper Creek Project,LLC	AMC 335158	8S	18E	4 SE1/4	100

RECEIVED  
 STATE OFFICE  
 AUG 29 9 14  
 ARIZONA  
 COUNTY

Crow 16	Copper Creek Project,LLC	AMC 335159	7 8S	18E	4 SE1/4	101
Crow 17	Copper Creek Project,LLC	AMC 335160	8S	18E	9 SE1/4	102
Crow 20	Copper Creek Project,LLC	AMC 335161	8S	18E	10 SW1/4	103
Crow 21	Copper Creek Project,LLC	AMC 335162	8S	18E	10 SW1/4	104
Crow 22	Copper Creek Project,LLC	AMC 335163	8S	18E	10 NE1/4	105
Crow 23	Copper Creek Project,LLC	AMC 335164	8S	18E	10 NE1/4	106
Crow 24	Copper Creek Project,LLC	AMC 335165	8S	18E	10 NE1/4	107
Crow 25	Copper Creek Project,LLC	AMC 335166	8S	18E	3 SW1/4	108
Crow 26	Copper Creek Project,LLC	AMC 335167	8S	18E	3 SW1/4	109
Siskon No. 46	Copper Creek Project,LLC	AMC 335168	8S	18E	15 NE1/4	110
Siskon No. 48	Copper Creek Project,LLC	AMC 335169	8S	18E	15 SE1/4	111
Siskon No. 51	Copper Creek Project,LLC	AMC 335170	8S	18E	14 SW1/4	112
Siskon No. 59	Copper Creek Project,LLC	AMC 335171	8S	18E	15 NE1/4	113
Siskon No. 60	Copper Creek Project,LLC	AMC 335172	8S	18E	15 NE1/4	114
Siskon No. 64	Copper Creek Project,LLC	AMC 335173	8S	18E	10 SW1/4	115
Siskon 65	Copper Creek Project,LLC	AMC 335174	8S	18E	10 SW1/4	116
Siskon 66	Copper Creek Project,LLC	AMC 335175	8S	18E	10 SW1/4	117
Siskon 67	Copper Creek Project,LLC	AMC 335176	8S	18E	10 SW1/4	118
Siskon 68	Copper Creek Project,LLC	AMC 335177	8S	18E	10 SW1/4	119
Siskon 69	Copper Creek Project,LLC	AMC 335178	8S	18E	10 SW1/4	120
Siskon 70	Copper Creek Project,LLC	AMC 335179	8S	18E	10 SW1/4	121
Siskon 71	Copper Creek Project,LLC	AMC 335180	8S	18E	10 SW1/4	122
Siskon 72	Copper Creek Project,LLC	AMC 335181	8S	18E	15 NW1/4	123
C.C. 8	Copper Creek Project,LLC	AMC 335182	8S	18E	10 NW1/4	124
C.C. 9	Copper Creek Project,LLC	AMC 335183	8S	18E	10 NW1/4	125
C.C. 11	Copper Creek Project,LLC	AMC 335184	8S	18E	10 NW1/4	126
Swallow 1	Copper Creek Project,LLC	AMC 337099	7 8S	18E	9 SE1/4	127
Swallow 2	Copper Creek Project,LLC	AMC 337100	8S	18E	9 NW1/4	128
Swallow 3	Copper Creek Project,LLC	AMC 337101	8S	18E	9 NW1/4	129
Swallow 4	Copper Creek Project,LLC	AMC 337102	8S	18E	9 NE1/4	130
Swallow 5	Copper Creek Project,LLC	AMC 337103	8S	18E	9 NW1/4	131
Swallow 6	Copper Creek Project,LLC	AMC 337104	8S	18E	9 NE1/4	132
Swallow 7	Copper Creek Project,LLC	AMC 337105	8S	18E	9 NE1/4	133
Hawk #1	Copper Creek Project,LLC	AMC 342788	7 8S	18E	3 SE1/4	134
Hawk #2	Copper Creek Project,LLC	AMC 342789	8S	18E	3 SE1/4	135
Hawk #3	Copper Creek Project,LLC	AMC 342790	8S	18E	3 NE1/4	136
Hawk #4	Copper Creek Project,LLC	AMC 342791	8S	18E	3 NE1/4	137
Hawk #5	Copper Creek Project,LLC	AMC 342792	8S	18E	3 NE1/4	138
Hawk #6	Copper Creek Project,LLC	AMC 342793	8S	18E	3 NE1/4	139
Hawk #7	Copper Creek Project,LLC	AMC 342794	8S	18E	3 NE1/4	140
Hawk #8	Copper Creek Project,LLC	AMC 342795	8S	18E	3 SW1/4	141
Hawk #9	Copper Creek Project,LLC	AMC 342796	8S	18E	3 SW1/4	142
Hawk #10	Copper Creek Project,LLC	AMC 342797	8S	18E	3 SW1/4	143
Hawk #11	Copper Creek Project,LLC	AMC 342798	8S	18E	3 NW1/4	144
Hawk #12	Copper Creek Project,LLC	AMC 342799	8S	18E	3 NW1/4	145
Hawk #13	Copper Creek Project,LLC	AMC 342800	8S	18E	3 NW1/4	146
Hawk #14	Copper Creek Project,LLC	AMC 342801	8S	18E	4 NE1/4	147
Hawk #15	Copper Creek Project,LLC	AMC 342802	8S	18E	4 NE1/4	148
Chapo #1	Copper Creek Project,LLC	AMC 349078	8S	18E	14 SW1/4	149
Wren 1	Copper Creek Project,LLC	AMC 352161	7 8S	18E	15 NW1/4	150
Wren 2	Copper Creek Project,LLC	AMC 352162	8S	18E	15 NW1/4	151
Wren 3	Copper Creek Project,LLC	AMC 352163	8S	18E	15 NW1/4	152

RECEIVED  
 ARIZONA  
 PHOENIX  
 STATE OFFICE  
 14 9 14  
 2014



Parrot 1	Copper Creek Project,LLC	AMC 352164	78S	18E	1 NW1/4	153
Parrot 2	Copper Creek Project,LLC	AMC 352165	8S	18E	1 NW1/4	154
Parrot 3	Copper Creek Project,LLC	AMC 352166	8S	18E	1 NW1/4	155
Parrot 4	Copper Creek Project,LLC	AMC 352167	8S	18E	1 NW1/4	156
Parrot 5	Copper Creek Project,LLC	AMC 352168	8S	18E	1 NW1/4	157
Parrot 6	Copper Creek Project,LLC	AMC 352169	8S	18E	1 NW1/4	158
Parrot 7	Copper Creek Project,LLC	AMC 352170	8S	18E	1 SW1/4	159
Parrot 8	Copper Creek Project,LLC	AMC 352171	8S	18E	1 SW1/4	160
Parrot 9	Copper Creek Project,LLC	AMC 352172	8S	18E	1 SW1/4	161
Parrot 10	Copper Creek Project,LLC	AMC 352173	8S	18E	1 SW1/4	162
Parrot 11	Copper Creek Project,LLC	AMC 352174	8S	18E	1 SW1/4	163
Parrot 12	Copper Creek Project,LLC	AMC 352175	8S	18E	1 SW1/4	164
Buzzard No. 8	Copper Creek Project,LLC	AMC 352176	8S	18E	11 NE1/4	165
PF	Copper Creek Project,LLC	AMC 352300	78S	18E	11 NW1/4	166
NS #1	Copper Creek Project,LLC	AMC 352301	8S	18E	14 SW1/4	167
WREN-4	Copper Creek Project,LLC	AMC 371132	78S	18E	14 SE1/4	168
WREN-5	Copper Creek Project,LLC	AMC 371133	8S	18E	14 SE1/4	169
WREN-6	Copper Creek Project,LLC	AMC 371134	8S	18E	14 SE1/4	170
WREN-7	Copper Creek Project,LLC	AMC 371135	8S	18E	14 SE1/4	171
WREN-8	Copper Creek Project,LLC	AMC 371136	8S	18E	14 NE1/4	172
WREN-9	Copper Creek Project,LLC	AMC 371137	8S	18E	15 SE1/4	173
WREN-10	Copper Creek Project,LLC	AMC 371138	8S	18E	15 SE1/4	174
WREN-11	Copper Creek Project,LLC	AMC 371139	8S	18E	15 SE1/4	175
WREN-12	Copper Creek Project,LLC	AMC 371140	8S	18E	15 SE1/4	176
WREN-13	Copper Creek Project,LLC	AMC 371141	8S	18E	15 SE1/4	177
WREN-14	Copper Creek Project,LLC	AMC 371142	8S	18E	15 SE1/4	178
WREN-15	Copper Creek Project,LLC	AMC 371143	8S	18E	15 SE1/4	179
WREN-16	Copper Creek Project,LLC	AMC 371144	8S	18E	15 SE1/4	180
WREN-17	Copper Creek Project,LLC	AMC 371145	8S	18E	15 SW1/4	181
WREN-18	Copper Creek Project,LLC	AMC 371146	8S	18E	15 NW1/4	182
WREN-19	Copper Creek Project,LLC	AMC 371147	8S	18E	15 NW1/4	183
WREN-20	Copper Creek Project,LLC	AMC 371148	8S	18E	15 NW1/4	184
WREN-21	Copper Creek Project,LLC	AMC 371149	8S	18E	15 NW1/4	185
WREN-22	Copper Creek Project,LLC	AMC 371150	8S	18E	9 SE1/4	186
WREN-23	Copper Creek Project,LLC	AMC 371151	8S	18E	9 SE1/4	187
WREN-24	Copper Creek Project,LLC	AMC 371152	8S	18E	9 SE1/4	188
WREN-44	Copper Creek Project,LLC	AMC 371153	8S	18E	3 NW1/4	189
WREN-45	Copper Creek Project,LLC	AMC 371154	8S	18E	3 NW1/4	190
WREN-46	Copper Creek Project,LLC	AMC 371155	8S	18E	3 NW1/4	191
WREN-47	Copper Creek Project,LLC	AMC 371156	8S	18E	3 NW1/4	192
WREN-48	Copper Creek Project,LLC	AMC 371157	8S	18E	3 NE1/4	193
WREN-49	Copper Creek Project,LLC	AMC 371158	8S	18E	3 NE1/4	194
WREN-50	Copper Creek Project,LLC	AMC 371159	8S	18E	3 NE1/4	195
WREN-51	Copper Creek Project,LLC	AMC 371160	8S	18E	3 NE1/4	196
WREN-52	Copper Creek Project,LLC	AMC 371161	8S	18E	3 NE1/4	197
WREN-25	Copper Creek Project,LLC	AMC 373192	78S	18E	4 SW1/4	198
WREN-26	Copper Creek Project,LLC	AMC 373193	8S	18E	4 SW1/4	199
WREN-27	Copper Creek Project,LLC	AMC 373194	8S	18E	4 SW1/4	200
WREN-28	Copper Creek Project,LLC	AMC 373195	8S	18E	4 SW1/4	201
WREN-29	Copper Creek Project,LLC	AMC 373196	8S	18E	4 SW1/4	202
WREN-30	Copper Creek Project,LLC	AMC 373197	8S	18E	4 SW1/4	203
WREN-31	Copper Creek Project,LLC	AMC 373198	8S	18E	4 SW1/4	204

RECEIVED  
 STATE OFFICE  
 AUG 21 9 14  
 PHOENIX ARIZONA

WREN-32	Copper Creek Project,LLC	AMC 373199	7 8S	18E	4 NE1/4	205
WREN-33	Copper Creek Project,LLC	AMC 373200	8S	18E	4 NE1/4	206
WREN-34	Copper Creek Project,LLC	AMC 373201	8S	18E	4 NE1/4	207
WREN-35	Copper Creek Project,LLC	AMC 373202	8S	18E	4 NW1/4	208
WREN-36	Copper Creek Project,LLC	AMC 373203	8S	18E	4 NW1/4	209
WREN-37	Copper Creek Project,LLC	AMC 373204	8S	18E	4 NW1/4	210
WREN-38	Copper Creek Project,LLC	AMC 373205	8S	18E	4 NW1/4	211
WREN-39	Copper Creek Project,LLC	AMC 373206	8S	18E	4 NE1/4	212
WREN-40	Copper Creek Project,LLC	AMC 373207	8S	18E	4 NE1/4	213
WREN-41	Copper Creek Project,LLC	AMC 373208	8S	18E	4 NE1/4	214
WREN-42	Copper Creek Project,LLC	AMC 373209	8S	18E	4 NE1/4	215
WREN-43	Copper Creek Project,LLC	AMC 373210	8S	18E	4 NE1/4	216
NCC 293	Copper Creek Project,LLC	AMC408383	7 7S	18E	28	217
NCC 294	Copper Creek Project,LLC	AMC408384	7S	18E	28	218
NCC 295	Copper Creek Project,LLC	AMC408385	7S	18E	28	219
NCC 296	Copper Creek Project,LLC	AMC408386	7S	18E	28	220
NCC 297	Copper Creek Project,LLC	AMC408387	7S	18E	28	221
NCC 298	Copper Creek Project,LLC	AMC408388	7S	18E	28	222
NCC 299	Copper Creek Project,LLC	AMC408389	7S	18E	28	223
NCC 300	Copper Creek Project,LLC	AMC408390	7S	18E	28	224
NCC 301	Copper Creek Project,LLC	AMC408391	7S	18E	28	225
NCC 302	Copper Creek Project,LLC	AMC408392	7S	18E	28	226
NCC 319	Copper Creek Project,LLC	AMC408393	7S	18E	28	227
NCC 320	Copper Creek Project,LLC	AMC408394	7S	18E	28	228
NCC 321	Copper Creek Project,LLC	AMC408395	7S	18E	28	229
NCC 322	Copper Creek Project,LLC	AMC408396	7S	18E	28	230
NCC 323	Copper Creek Project,LLC	AMC408397	7S	18E	28	231
NCC 324	Copper Creek Project,LLC	AMC408398	7S	18E	28	232
NCC 325	Copper Creek Project,LLC	AMC408399	7S	18E	28	233
NCC 285	Copper Creek Project,LLC	AMC408406	7 7S	18E	29	234
NCC 286	Copper Creek Project,LLC	AMC408407	7S	18E	29	235
NCC 287	Copper Creek Project,LLC	AMC408408	7S	18E	29	236
NCC 288	Copper Creek Project,LLC	AMC408409	7S	18E	29	237
NCC 289	Copper Creek Project,LLC	AMC408410	7S	18E	29	238
NCC 290	Copper Creek Project,LLC	AMC408411	7S	18E	29	239
NCC 291	Copper Creek Project,LLC	AMC408412	7S	18E	29	240
NCC 292	Copper Creek Project,LLC	AMC408413	7S	18E	29	241
NCC 303	Copper Creek Project,LLC	AMC408414	7S	18E	29	242
NCC 304	Copper Creek Project,LLC	AMC408415	7S	18E	29	243
NCC 305	Copper Creek Project,LLC	AMC408416	7S	18E	29	244
NCC 306	Copper Creek Project,LLC	AMC408417	7S	18E	29	245
NCC 307	Copper Creek Project,LLC	AMC408418	7S	18E	29	246
NCC 308	Copper Creek Project,LLC	AMC408419	7S	18E	29	247
NCC 309	Copper Creek Project,LLC	AMC408420	7S	18E	29	248
NCC 310	Copper Creek Project,LLC	AMC408421	7S	18E	29	249
NCC 311	Copper Creek Project,LLC	AMC408422	7S	18E	29	250
NCC 312	Copper Creek Project,LLC	AMC408423	7S	18E	29	251
NCC 313	Copper Creek Project,LLC	AMC408424	7S	18E	29	252
NCC 314	Copper Creek Project,LLC	AMC408425	7S	18E	29	253
NCC 315	Copper Creek Project,LLC	AMC408426	7S	18E	29	254
NCC 316	Copper Creek Project,LLC	AMC408427	7S	18E	29	255
NCC 317	Copper Creek Project,LLC	AMC408428	7S	18E	29	256

RECEIVED  
 2018-10-27  
 14:06  
 OFFICE  
 2018-10-27  
 14:06  
 OFFICE

NCC 318	Copper Creek Project,LLC	AMC408429	7S	18E	29	257
NCC 329	Copper Creek Project,LLC	AMC408430	7S	18E	29	258
NCC 330	Copper Creek Project,LLC	AMC408431	7S	18E	29	259
NCC 331	Copper Creek Project,LLC	AMC408432	7S	18E	29	260
NCC 332	Copper Creek Project,LLC	AMC408433	7S	18E	29	261
NCC 333	Copper Creek Project,LLC	AMC408434	7S	18E	29	262
NCC 334	Copper Creek Project,LLC	AMC408435	7S	18E	29	263
NCC 335	Copper Creek Project,LLC	AMC408436	7S	18E	29	264
NCC 336	Copper Creek Project,LLC	AMC408437	7S	18E	29	265
NCC 326	Copper Creek Project,LLC	AMC408438	7S	18E	33	266
NCC 327	Copper Creek Project,LLC	AMC408439	7S	18E	33	267
NCC 328	Copper Creek Project,LLC	AMC408440	7S	18E	33	268
NCC 337	Copper Creek Project,LLC	AMC408441	7S	18E	33	269
NCC 338	Copper Creek Project,LLC	AMC408442	7S	18E	33	270
NCC 339	Copper Creek Project,LLC	AMC408443	7S	18E	33	271
NCC 366	Copper Creek Project,LLC	AMC408444	7S	18E	34	272
NCC 367	Copper Creek Project,LLC	AMC408445	7S	18E	34	273
NCC 368	Copper Creek Project,LLC	AMC408446	7S	18E	34	274
NCC 369	Copper Creek Project,LLC	AMC408447	7S	18E	34	275
NCC 370	Copper Creek Project,LLC	AMC408448	7S	18E	34	276
NCC 371	Copper Creek Project,LLC	AMC408449	7S	18E	34	277
NCC 372	Copper Creek Project,LLC	AMC408450	7S	18E	34	278
NCC 373	Copper Creek Project,LLC	AMC408451	7S	18E	34	279
NCC 374	Copper Creek Project,LLC	AMC408452	7S	18E	34	280
NCC 393	Copper Creek Project,LLC	AMC408453	7S	18E	34	281
NCC 394	Copper Creek Project,LLC	AMC408454	7S	18E	34	282
NCC 395	Copper Creek Project,LLC	AMC408455	7S	18E	34	283
NCC 396	Copper Creek Project,LLC	AMC408456	7S	18E	34	284
NCC 397	Copper Creek Project,LLC	AMC408457	7S	18E	34	285
NCC 398	Copper Creek Project,LLC	AMC408458	7S	18E	34	286
NCC 399	Copper Creek Project,LLC	AMC408459	7S	18E	34	287
NCC 400	Copper Creek Project,LLC	AMC408460	7S	18E	34	288
NCC 401	Copper Creek Project,LLC	AMC408461	7S	18E	34	289
NCC 375	Copper Creek Project,LLC	AMC409380	7S	18E	35	290
NCC 376	Copper Creek Project,LLC	AMC409381	7S	18E	35	291
NCC 377	Copper Creek Project,LLC	AMC409382	7S	18E	35	292
NCC 378	Copper Creek Project,LLC	AMC409383	7S	18E	35	293
NCC 379	Copper Creek Project,LLC	AMC409384	7S	18E	35	294
NCC 380	Copper Creek Project,LLC	AMC409385	7S	18E	35	295
NCC 381	Copper Creek Project,LLC	AMC409386	7S	18E	35	296
NCC 382	Copper Creek Project,LLC	AMC409387	7S	18E	35	297
NCC 383	Copper Creek Project,LLC	AMC409388	7S	18E	35	298
NCC 402	Copper Creek Project,LLC	AMC420295	7S	18E	34	299
NCC 403	Copper Creek Project,LLC	AMC420296	7S	18E	34	300
NCC 404	Copper Creek Project,LLC	AMC420297	7S	18E	34	301
NCC 405	Copper Creek Project,LLC	AMC420298	7S	18E	34	302
NCC 406	Copper Creek Project,LLC	AMC420299	7S	18E	34	303
NCC 433	Copper Creek Project,LLC	AMC420308	7S	18E	34	304
NCC 434	Copper Creek Project,LLC	AMC420309	7S	18E	34	305
NCC 435	Copper Creek Project,LLC	AMC420310	7S	18E	34	306
NCC 436	Copper Creek Project,LLC	AMC420311	7S	18E	34	307
NCC 437	Copper Creek Project,LLC	AMC420312	7S	18E	34	308

RECEIVED  
 STATE OFFICE  
 AUG 21 9 14 AM '09  
 HOUSTON TEXAS  
 ANOZIR

NCC 438	Copper Creek Project,LLC	AMC420313	7S	18E	27	309
NCC 439	Copper Creek Project,LLC	AMC420314	7S	18E	27	310
NCC 440	Copper Creek Project,LLC	AMC420315	7S	18E	27	311
NCC 441	Copper Creek Project,LLC	AMC420316	7S	18E	27	312
NCC 442	Copper Creek Project,LLC	AMC420317	7S	18E	27	313
NCC 451	Copper Creek Project,LLC	AMC420326	7S	18E	27	314
NCC 452	Copper Creek Project,LLC	AMC420327	7S	18E	27	315
NCC 453	Copper Creek Project,LLC	AMC420328	7S	18E	27	316
NCC 454	Copper Creek Project,LLC	AMC420329	7S	18E	27	317
NCC 455	Copper Creek Project,LLC	AMC420330	7S	18E	27	318
NCC 456	Copper Creek Project,LLC	AMC420331	7S	18E	27	319
NCC 457	Copper Creek Project,LLC	AMC420332	7S	18E	27	320
NCC 458	Copper Creek Project,LLC	AMC420333	7S	18E	27	321

PHOENIX, ARIZONA

2010 AUG 24 A 9:14

RECEIVED  
PHOENIX STATE OFFICE



**United States Department of the Interior**  
**Bureau of Land Management**  
 DIV OF LANDS, MINRLS & ENERGY  
 ONE N CENTRAL AVE  
 PHOENIX, AZ 85004 -4427  
 Phone: 602-417-9200

Receipt

No: 4243409

<b>Transaction #:</b> 4358845	
<b>Date of Transaction:</b> 08/24/2018	
<b>CUSTOMER:</b>	
COPPER CREEK PROJECT LLC 130 N REDINGTON RD SAN MANUEL, AZ 85631-1134 US	

LINE #	QTY	DESCRIPTION	REMARKS	UNIT PRICE	TOTAL
1	1.00	LOCATABLE MINERALS / MINING CLAIMS- NOT NEW-UNADJUD, ONE AUTH NO. ONLY / MINING CLAIM MONEY RECEIVED <b>CASES: AMC33873/\$49755.00</b>	2019 MAINT (321)	- n/a -	49755.00
<b>TOTAL:</b>					<b>\$49,755.00</b>

PAYMENT INFORMATION					
1	AMOUNT:	49755.00	POSTMARKED:	N/A	
	TYPE:	CHECK	RECEIVED:	08/24/2018	
	CHECK NO:	2095			
	NAME:	REDHAWK COPPER INC 130 N REDINGTON RD SAN MANUEL AZ 85631-1134 US			

REMARKS

This receipt was generated by the automated BLM Collections and Billing System and is a paper representation of a portion of the official electronic record contained therein.

AMC33845	AMC337099	AMC352300	AMC408299
AMC78902	AMC342788	AMC371132	AMC409378
AMC316095	AMC349069	AMC373192	AMC420285
AMC335144	AMC352161		

R. J. Sandberg  
 Redhawk Copper, Inc.  
 130 N. Redington Rd.  
 San Manuel, AZ 85631

U.S. Department of the Interior  
 Bureau of Land Management  
 Arizona State Office  
 222 North Central Ave  
 Phoenix, AZ 85004-2203

August 31, 2017

Re: 2018 Mining Claim Maintenance Fees

To Whom it may concern:

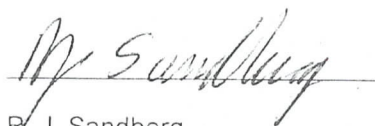
Section 10101 of the Act of August 10, 1993 (Pub.L. 103-6, 107 Stat. 312) and amended June 30, 2004 requires the annual payment of a \$155.00 maintenance fee in order to hold and maintain an unpatented mining claim, mill site, or tunnel site.

Enclosed you will find our check (check #2074) in the amount of Forty Nine Thousand Seven Hundred Fifty Five dollars (\$49,755.00) as payment of the maintenance fees for 321 unpatented mining claims (Albatross, et. al Claims) located in Pinal County, Arizona more particularly described on the attached Exhibit "A" (7 pages).

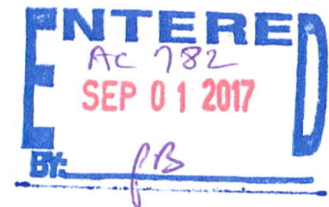
These maintenance fees are being paid by and on behalf of the owner, Copper Creek Project, LLC. for subsequent assessment year beginning September 1, 2017.

Please date stamp and return to Redhawk Copper, Inc. at the above address. If you have any questions concerning this filing please call me at (520) 609-3815.

Sincerely,



R. J. Sandberg  
 President Redhawk Copper, Inc.  
 Manager Copper Creek Project, LLC



PHOENIX, ARIZONA  
 2017 AUG 31 A 9:14  
 RECEIVED  
 STATE OFFICE

EXHIBIT A

Claim Name	Owner of Record	BLM AMC	G&SR BM		Section	
		Serial #	Tw	Rng		
Granite Hill	Copper Creek Project, LLC	AMC 33873	8S	18E	11 SW1/4	1
American Eagle	Copper Creek Project, LLC	AMC 33893	8S	18E	11 SE1/4	2
Angusto Lode	Copper Creek Project, LLC	AMC 33894	8S	18E	10 SE1/4	3
Aurora	Copper Creek Project, LLC	AMC 33895	8S	18E	11 SW1/4	4
Camino Lode	Copper Creek Project, LLC	AMC 33904	8S	18E	10 SE1/4	5
Copper Cliff	Copper Creek Project, LLC	AMC 33951	8S	18E	11 NE1/4	6
Copper Reef No. 5	Copper Creek Project, LLC	AMC 33955	8S	18E	14 NW1/4	7
Copper Ridge	Copper Creek Project, LLC	AMC 33956	8S	18E	11 SE1/4	8
Copper Trail # 1	Copper Creek Project, LLC	AMC 33957	8S	18E	11 SE1/4	9
Copper Trail # 2	Copper Creek Project, LLC	AMC 33958	8S	18E	11 SE1/4	10
Copper Trail # 3	Copper Creek Project, LLC	AMC 33959	8S	18E	11 SE1/4	11
Copper Trail # 4	Copper Creek Project, LLC	AMC 33960	8S	18E	11 SE1/4	12
Fraction	Copper Creek Project, LLC	AMC 33961	8S	18E	11 SE1/4	13
Jupiter	Copper Creek Project, LLC	AMC 33964	8S	18E	14 NE1/4	14
Kimbro	Copper Creek Project, LLC	AMC 33965	8S	18E	11 NW1/4	15
Kimbro Eastern	Copper Creek Project, LLC	AMC 33966	8S	18E	11 NW1/4	16
Mars	Copper Creek Project, LLC	AMC 33968	8S	18E	14 NE1/4	17
North Star	Copper Creek Project, LLC	AMC 33986	8S	18E	11 SW1/4	18
Siskon No. 34	Copper Creek Project, LLC	AMC 34022	8S	18E	10 SE1/4	19
Siskon No. 35	Copper Creek Project, LLC	AMC 34023	8S	18E	10 SE1/4	20
Siskon No. 36	Copper Creek Project, LLC	AMC 34024	8S	18E	11 SW1/4	21
Siskon No. 37	Copper Creek Project, LLC	AMC 34025	8S	18E	10 SE1/4	22
Siskon No. 38	Copper Creek Project, LLC	AMC 34026	8S	18E	15 NE1/4	23
Siskon No. 39	Copper Creek Project, LLC	AMC 34027	8S	18E	14 NW1/4	24
Siskon No. 41	Copper Creek Project, LLC	AMC 34029	8S	18E	14 NW1/4	25
Siskon No. 52	Copper Creek Project, LLC	AMC 34036	8S	18E	14 NW1/4	26
Siskon No. 54	Copper Creek Project, LLC	AMC 34038	8S	18E	10 SE1/4	27
Siskon No. 55	Copper Creek Project, LLC	AMC 34039	8S	18E	10 SE1/4	28
Siskon No. 82	Copper Creek Project, LLC	AMC 34066	8S	18E	14 NW1/4	29
Siskon No. 88	Copper Creek Project, LLC	AMC 34071	8S	18E	14 NW1/4	30
Velasquez	Copper Creek Project, LLC	AMC 34072	8S	18E	11 SW1/4	31
Velasquez Fraction	Copper Creek Project, LLC	AMC 34073	8S	18E	11 NW1/4	32
Velasquez Wedge	Copper Creek Project, LLC	AMC 34074	8S	18E	11 SW1/4	33
Venus	Copper Creek Project, LLC	AMC 34075	8S	18E	10 SE1/4	34
Zella A	Copper Creek Project, LLC	AMC 79732	8S	18E	3 SE1/4	35
Center Star	Copper Creek Project, LLC	AMC 316095	8S	18E	11, 12, 1, 2	36
Navajo No. 7	Copper Creek Project, LLC	AMC 316096	8S	18E	10 NW1/4	37
Navajo No. 8	Copper Creek Project, LLC	AMC 316097	8S	18E	10 SW1/4	38
C.C. 12	Copper Creek Project, LLC	AMC 316098	8S	18E	10 NE1/4	39
Mary #1	Copper Creek Project, LLC	AMC 316100	8S	18E	11 NW1/4	40
Whippoorwill	Copper Creek Project, LLC	AMC 316101	8S	18E	11 NE1/4	41
Redondo	Copper Creek Project, LLC	AMC 316102	8S	18E	11 NE1/4	42
Paloma	Copper Creek Project, LLC	AMC 316103	8S	18E	11 NW1/4	43
Paloma Fraction	Copper Creek Project, LLC	AMC 316104	8S	18E	11 NW1/4	44
Morningside	Copper Creek Project, LLC	AMC 316105	8S	18E	14 NW1/4	45
Minnesota	Copper Creek Project, LLC	AMC 316106	8S	18E	11 NW1/4	46
Middle March	Copper Creek Project, LLC	AMC 316107	8S	18E	11 NE1/4	47
Lone Trail	Copper Creek Project, LLC	AMC 316108	8S	18E	11 NE1/4	48

2017 AUG 31 A 9:15  
 STATE OFFICE

Jay Bird	Copper Creek Project,LLC	AMC 316109	8S	18E	11 NE1/4	49
Hercules	Copper Creek Project,LLC	AMC 316110	8S	18E	11 NE1/4	50
H-N Fraction 1	Copper Creek Project,LLC	AMC 316111	8S	18E	10 NE1/4	51
Clark No. 1	Copper Creek Project,LLC	AMC 316112	8S	18E	12 SW1/4	52
Copper Reef No. 2	Copper Creek Project,LLC	AMC 316113	8S	18E	14 NE1/4	53
Copper Reef No. 3	Copper Creek Project,LLC	AMC 316114	8S	18E	14 SW1/4	54
Copper Reef No. 4	Copper Creek Project,LLC	AMC 316115	8S	18E	14 NW1/4	55
North Star No. 1	Copper Creek Project,LLC	AMC 316116	8S	18E	14 SW1/4	56
North Star No. 2	Copper Creek Project,LLC	AMC 316117	8S	18E	14, 15	57
North Star No. 3	Copper Creek Project,LLC	AMC 316118	8S	18E	14, 15	58
Buzzard No. 1	Copper Creek Project,LLC	AMC 316119	8S	18E	11 NW1/4	59
Buzzard No. 2	Copper Creek Project,LLC	AMC 316120	8S	18E	11 NW1/4	60
Buzzard No. 3	Copper Creek Project,LLC	AMC 316121	8S	18E	11 NW1/4	61
Buzzard No. 4	Copper Creek Project,LLC	AMC 316122	8S	18E	11 NW1/4	62
Buzzard No. 5	Copper Creek Project,LLC	AMC 316123	8S	18E	11 NE1/4	63
Buzzard No. 6	Copper Creek Project,LLC	AMC 316124	8S	18E	11 NE1/4	64
Buzzard No. 7	Copper Creek Project,LLC	AMC 316125	8S	18E	11 NE1/4	65
Albatross No. 1	Copper Creek Project,LLC	AMC 316126	8S	18E	11,12	66
Albatross No. 2	Copper Creek Project,LLC	AMC 316127	8S	18E	12 SW1/4	67
Albatross No. 3	Copper Creek Project,LLC	AMC 316128	8S	18E	11, 12	68
Albatross No. 4	Copper Creek Project,LLC	AMC 316129	8S	18E	12 SW1/4	69
Albatross No. 5	Copper Creek Project,LLC	AMC 316130	8S	18E	11,12	70
Albatross No. 6	Copper Creek Project,LLC	AMC 316131	8S	18E	12 NW1/4	71
Albatross No. 7	Copper Creek Project,LLC	AMC 316132	8S	18E	11,12	72
Albatross No. 8	Copper Creek Project,LLC	AMC 316133	8S	18E	12 NW1/4	73
Albatross No. 17	Copper Creek Project,LLC	AMC 316134	8S	18E	11,12	74
Siskon No. 40	Copper Creek Project,LLC	AMC 316135	8S	18E	15 NE1/4	75
Siskon No. 42	Copper Creek Project,LLC	AMC 316136	8S	18E	14, 15	76
Siskon No. 44	Copper Creek Project,LLC	AMC 316137	8S	18E	14, 15	77
Siskon No. 53	Copper Creek Project,LLC	AMC 316138	8S	18E	10 SE1/4	78
Siskon No. 56	Copper Creek Project,LLC	AMC 316139	8S	18E	10 SE1/4	79
Siskon No. 57	Copper Creek Project,LLC	AMC 316140	8S	18E	15 NE1/4	80
Siskon No. 58	Copper Creek Project,LLC	AMC 316141	8S	18E	15 NE1/4	81
Siskon No. 83	Copper Creek Project,LLC	AMC 316142	8S	18E	14, 15	82
Siskon No. 84	Copper Creek Project,LLC	AMC 316143	8S	18E	14, 15	83
Siskon No. 85	Copper Creek Project,LLC	AMC 316144	8S	18E	14 SW1/4	84
Siskon No. 87	Copper Creek Project,LLC	AMC 316145	8S	18E	14 SW1/4	85
Crow 1	Copper Creek Project,LLC	AMC 335144	8S	18E	9 SE1/4	86
Crow 2	Copper Creek Project,LLC	AMC 335145	8S	18E	9 SE1/4	87
Crow 3	Copper Creek Project,LLC	AMC 335146	8S	18E	9 SE1/4	88
Crow 4	Copper Creek Project,LLC	AMC 335147	8S	18E	9 SE1/4	89
Crow 5	Copper Creek Project,LLC	AMC 335148	8S	18E	9 SE1/4	90
Crow 6	Copper Creek Project,LLC	AMC 335149	8S	18E	9 SE1/4	91
Crow 7	Copper Creek Project,LLC	AMC 335150	8S	18E	9 NE1/4	92
Crow 8	Copper Creek Project,LLC	AMC 335151	8S	18E	9 NE1/4	93
Crow 9	Copper Creek Project,LLC	AMC 335152	8S	18E	9 NE1/4	94
Crow 10	Copper Creek Project,LLC	AMC 335153	8S	18E	9 NE1/4	95
Crow 11	Copper Creek Project,LLC	AMC 335154	8S	18E	9 NE1/4	96
Crow 12	Copper Creek Project,LLC	AMC 335155	8S	18E	9 NE1/4	97
Crow 13	Copper Creek Project,LLC	AMC 335156	8S	18E	9, 4	98
Crow 14	Copper Creek Project,LLC	AMC 335157	8S	18E	9, 4	99
Crow 15	Copper Creek Project,LLC	AMC 335158	8S	18E	4 SE1/4	100

PHOENIX ARIZONA

2017 AUG 31 A 9:15

OFFICE

Crow 16	Copper Creek Project, LLC	AMC 335159	8S	18E	4 SE1/4	101
Crow 17	Copper Creek Project, LLC	AMC 335160	8S	18E	9 SE1/4	102
Crow 20	Copper Creek Project, LLC	AMC 335161	8S	18E	10 SW1/4	103
Crow 21	Copper Creek Project, LLC	AMC 335162	8S	18E	10 SW1/4	104
Crow 22	Copper Creek Project, LLC	AMC 335163	8S	18E	10 NE1/4	105
Crow 23	Copper Creek Project, LLC	AMC 335164	8S	18E	10 NE1/4	106
Crow 24	Copper Creek Project, LLC	AMC 335165	8S	18E	10 NE1/4	107
Crow 25	Copper Creek Project, LLC	AMC 335166	8S	18E	3 SW1/4	108
Crow 26	Copper Creek Project, LLC	AMC 335167	8S	18E	3 SW1/4	109
Siskon No. 46	Copper Creek Project, LLC	AMC 335168	8S	18E	15 NE1/4	110
Siskon No. 48	Copper Creek Project, LLC	AMC 335169	8S	18E	15 SE1/4	111
Siskon No. 51	Copper Creek Project, LLC	AMC 335170	8S	18E	14 SW1/4	112
Siskon No. 59	Copper Creek Project, LLC	AMC 335171	8S	18E	15 NE1/4	113
Siskon No. 60	Copper Creek Project, LLC	AMC 335172	8S	18E	15 NE1/4	114
Siskon No. 64	Copper Creek Project, LLC	AMC 335173	8S	18E	10 SW1/4	115
Siskon 65	Copper Creek Project, LLC	AMC 335174	8S	18E	10 SW1/4	116
Siskon 66	Copper Creek Project, LLC	AMC 335175	8S	18E	10 SW1/4	117
Siskon 67	Copper Creek Project, LLC	AMC 335176	8S	18E	10 SW1/4	118
Siskon 68	Copper Creek Project, LLC	AMC 335177	8S	18E	10 SW1/4	119
Siskon 69	Copper Creek Project, LLC	AMC 335178	8S	18E	10 SW1/4	120
Siskon 70	Copper Creek Project, LLC	AMC 335179	8S	18E	10 SW1/4	121
Siskon 71	Copper Creek Project, LLC	AMC 335180	8S	18E	10 SW1/4	122
Siskon 72	Copper Creek Project, LLC	AMC 335181	8S	18E	15 NW1/4	123
C.C. 8	Copper Creek Project, LLC	AMC 335182	8S	18E	10 NW1/4	124
C.C. 9	Copper Creek Project, LLC	AMC 335183	8S	18E	10 NW1/4	125
C.C. 11	Copper Creek Project, LLC	AMC 335184	8S	18E	10 NW1/4	126
Swallow 1	Copper Creek Project, LLC	AMC 337099	8S	18E	9 SE1/4	127
Swallow 2	Copper Creek Project, LLC	AMC 337100	8S	18E	9 NW1/4	128
Swallow 3	Copper Creek Project, LLC	AMC 337101	8S	18E	9 NW1/4	129
Swallow 4	Copper Creek Project, LLC	AMC 337102	8S	18E	9 NE1/4	130
Swallow 5	Copper Creek Project, LLC	AMC 337103	8S	18E	9 NW1/4	131
Swallow 6	Copper Creek Project, LLC	AMC 337104	8S	18E	9 NE1/4	132
Swallow 7	Copper Creek Project, LLC	AMC 337105	8S	18E	9 NE1/4	133
Hawk #1	Copper Creek Project, LLC	AMC 342788	8S	18E	3 SE1/4	134
Hawk #2	Copper Creek Project, LLC	AMC 342789	8S	18E	3 SE1/4	135
Hawk #3	Copper Creek Project, LLC	AMC 342790	8S	18E	3 NE1/4	136
Hawk #4	Copper Creek Project, LLC	AMC 342791	8S	18E	3 NE1/4	137
Hawk #5	Copper Creek Project, LLC	AMC 342792	8S	18E	3 NE1/4	138
Hawk #6	Copper Creek Project, LLC	AMC 342793	8S	18E	3 NE1/4	139
Hawk #7	Copper Creek Project, LLC	AMC 342794	8S	18E	3 NE1/4	140
Hawk #8	Copper Creek Project, LLC	AMC 342795	8S	18E	3 SW1/4	141
Hawk #9	Copper Creek Project, LLC	AMC 342796	8S	18E	3 SW1/4	142
Hawk #10	Copper Creek Project, LLC	AMC 342797	8S	18E	3 SW1/4	143
Hawk #11	Copper Creek Project, LLC	AMC 342798	8S	18E	3 NW1/4	144
Hawk #12	Copper Creek Project, LLC	AMC 342799	8S	18E	3 NW1/4	145
Hawk #13	Copper Creek Project, LLC	AMC 342800	8S	18E	3 NW1/4	146
Hawk #14	Copper Creek Project, LLC	AMC 342801	8S	18E	4 NE1/4	147
Hawk #15	Copper Creek Project, LLC	AMC 342802	8S	18E	4 NE1/4	148
Chapo #1	Copper Creek Project, LLC	AMC 349078	8S	18E	14 SW1/4	149
Wren 1	Copper Creek Project, LLC	AMC 352161	8S	18E	15 NW1/4	150
Wren 2	Copper Creek Project, LLC	AMC 352162	8S	18E	15 NW1/4	151
Wren 3	Copper Creek Project, LLC	AMC 352163	8S	18E	15 NW1/4	152

2011 AUG 31 A 9:15

OFFICE



Parrot 1	Copper Creek Project,LLC	AMC 352164	8S	18E	1 NW1/4	153
Parrot 2	Copper Creek Project,LLC	AMC 352165	8S	18E	1 NW1/4	154
Parrot 3	Copper Creek Project,LLC	AMC 352166	8S	18E	1 NW1/4	155
Parrot 4	Copper Creek Project,LLC	AMC 352167	8S	18E	1 NW1/4	156
Parrot 5	Copper Creek Project,LLC	AMC 352168	8S	18E	1 NW1/4	157
Parrot 6	Copper Creek Project,LLC	AMC 352169	8S	18E	1 NW1/4	158
Parrot 7	Copper Creek Project,LLC	AMC 352170	8S	18E	1 SW1/4	159
Parrot 8	Copper Creek Project,LLC	AMC 352171	8S	18E	1 SW1/4	160
Parrot 9	Copper Creek Project,LLC	AMC 352172	8S	18E	1 SW1/4	161
Parrot 10	Copper Creek Project,LLC	AMC 352173	8S	18E	1 SW1/4	162
Parrot 11	Copper Creek Project,LLC	AMC 352174	8S	18E	1 SW1/4	163
Parrot 12	Copper Creek Project,LLC	AMC 352175	8S	18E	1 SW1/4	164
Buzzard No. 8	Copper Creek Project,LLC	AMC 352176	8S	18E	11 NE1/4	165
PF	Copper Creek Project,LLC	AMC 352300	8S	18E	11 NW1/4	166
NS #1	Copper Creek Project,LLC	AMC 352301	8S	18E	14 SW1/4	167
WREN-4	Copper Creek Project,LLC	AMC 371132	8S	18E	14 SE1/4	168
WREN-5	Copper Creek Project,LLC	AMC 371133	8S	18E	14 SE1/4	169
WREN-6	Copper Creek Project,LLC	AMC 371134	8S	18E	14 SE1/4	170
WREN-7	Copper Creek Project,LLC	AMC 371135	8S	18E	14 SE1/4	171
WREN-8	Copper Creek Project,LLC	AMC 371136	8S	18E	14 NE1/4	172
WREN-9	Copper Creek Project,LLC	AMC 371137	8S	18E	15 SE1/4	173
WREN-10	Copper Creek Project,LLC	AMC 371138	8S	18E	15 SE1/4	174
WREN-11	Copper Creek Project,LLC	AMC 371139	8S	18E	15 SE1/4	175
WREN-12	Copper Creek Project,LLC	AMC 371140	8S	18E	15 SE1/4	176
WREN-13	Copper Creek Project,LLC	AMC 371141	8S	18E	15 SE1/4	177
WREN-14	Copper Creek Project,LLC	AMC 371142	8S	18E	15 SE1/4	178
WREN-15	Copper Creek Project,LLC	AMC 371143	8S	18E	15 SE1/4	179
WREN-16	Copper Creek Project,LLC	AMC 371144	8S	18E	15 SE1/4	180
WREN-17	Copper Creek Project,LLC	AMC 371145	8S	18E	15 SW1/4	181
WREN-18	Copper Creek Project,LLC	AMC 371146	8S	18E	15 NW1/4	182
WREN-19	Copper Creek Project,LLC	AMC 371147	8S	18E	15 NW1/4	183
WREN-20	Copper Creek Project,LLC	AMC 371148	8S	18E	15 NW1/4	184
WREN-21	Copper Creek Project,LLC	AMC 371149	8S	18E	15 NW1/4	185
WREN-22	Copper Creek Project,LLC	AMC 371150	8S	18E	9 SE1/4	186
WREN-23	Copper Creek Project,LLC	AMC 371151	8S	18E	9 SE1/4	187
WREN-24	Copper Creek Project,LLC	AMC 371152	8S	18E	9 SE1/4	188
WREN-44	Copper Creek Project,LLC	AMC 371153	8S	18E	3 NW1/4	189
WREN-45	Copper Creek Project,LLC	AMC 371154	8S	18E	3 NW1/4	190
WREN-46	Copper Creek Project,LLC	AMC 371155	8S	18E	3 NW1/4	191
WREN-47	Copper Creek Project,LLC	AMC 371156	8S	18E	3 NW1/4	192
WREN-48	Copper Creek Project,LLC	AMC 371157	8S	18E	3 NE1/4	193
WREN-49	Copper Creek Project,LLC	AMC 371158	8S	18E	3 NE1/4	194
WREN-50	Copper Creek Project,LLC	AMC 371159	8S	18E	3 NE1/4	195
WREN-51	Copper Creek Project,LLC	AMC 371160	8S	18E	3 NE1/4	196
WREN-52	Copper Creek Project,LLC	AMC 371161	8S	18E	3 NE1/4	197
WREN-25	Copper Creek Project,LLC	AMC 373192	8S	18E	4 SW1/4	198
WREN-26	Copper Creek Project,LLC	AMC 373193	8S	18E	4 SW1/4	199
WREN-27	Copper Creek Project,LLC	AMC 373194	8S	18E	4 SW1/4	200
WREN-28	Copper Creek Project,LLC	AMC 373195	8S	18E	4 SW1/4	201
WREN-29	Copper Creek Project,LLC	AMC 373196	8S	18E	4 SW1/4	202
WREN-30	Copper Creek Project,LLC	AMC 373197	8S	18E	4 SW1/4	203
WREN-31	Copper Creek Project,LLC	AMC 373198	8S	18E	4 SW1/4	204

PHOENIX ARIZONA

2017 AUG 31 A 9:15

OFFICE

WREN-32	Copper Creek Project,LLC	AMC 373199	8S	18E	4 NE1/4	205
WREN-33	Copper Creek Project,LLC	AMC 373200	8S	18E	4 NE1/4	206
WREN-34	Copper Creek Project,LLC	AMC 373201	8S	18E	4 NE1/4	207
WREN-35	Copper Creek Project,LLC	AMC 373202	8S	18E	4 NW1/4	208
WREN-36	Copper Creek Project,LLC	AMC 373203	8S	18E	4 NW1/4	209
WREN-37	Copper Creek Project,LLC	AMC 373204	8S	18E	4 NW1/4	210
WREN-38	Copper Creek Project,LLC	AMC 373205	8S	18E	4 NW1/4	211
WREN-39	Copper Creek Project,LLC	AMC 373206	8S	18E	4 NE1/4	212
WREN-40	Copper Creek Project,LLC	AMC 373207	8S	18E	4 NE1/4	213
WREN-41	Copper Creek Project,LLC	AMC 373208	8S	18E	4 NE1/4	214
WREN-42	Copper Creek Project,LLC	AMC 373209	8S	18E	4 NE1/4	215
WREN-43	Copper Creek Project,LLC	AMC 373210	8S	18E	4 NE1/4	216
NCC 293	Copper Creek Project,LLC	AMC408383	7S	18E	28	217
NCC 294	Copper Creek Project,LLC	AMC408384	7S	18E	28	218
NCC 295	Copper Creek Project,LLC	AMC408385	7S	18E	28	219
NCC 296	Copper Creek Project,LLC	AMC408386	7S	18E	28	220
NCC 297	Copper Creek Project,LLC	AMC408387	7S	18E	28	221
NCC 298	Copper Creek Project,LLC	AMC408388	7S	18E	28	222
NCC 299	Copper Creek Project,LLC	AMC408389	7S	18E	28	223
NCC 300	Copper Creek Project,LLC	AMC408390	7S	18E	28	224
NCC 301	Copper Creek Project,LLC	AMC408391	7S	18E	28	225
NCC 302	Copper Creek Project,LLC	AMC408392	7S	18E	28	226
NCC 319	Copper Creek Project,LLC	AMC408393	7S	18E	28	227
NCC 320	Copper Creek Project,LLC	AMC408394	7S	18E	28	228
NCC 321	Copper Creek Project,LLC	AMC408395	7S	18E	28	229
NCC 322	Copper Creek Project,LLC	AMC408396	7S	18E	28	230
NCC 323	Copper Creek Project,LLC	AMC408397	7S	18E	28	231
NCC 324	Copper Creek Project,LLC	AMC408398	7S	18E	28	232
NCC 325	Copper Creek Project,LLC	AMC408399	7S	18E	28	233
NCC 285	Copper Creek Project,LLC	AMC408406	7S	18E	29	234
NCC 286	Copper Creek Project,LLC	AMC408407	7S	18E	29	235
NCC 287	Copper Creek Project,LLC	AMC408408	7S	18E	29	236
NCC 288	Copper Creek Project,LLC	AMC408409	7S	18E	29	237
NCC 289	Copper Creek Project,LLC	AMC408410	7S	18E	29	238
NCC 290	Copper Creek Project,LLC	AMC408411	7S	18E	29	239
NCC 291	Copper Creek Project,LLC	AMC408412	7S	18E	29	240
NCC 292	Copper Creek Project,LLC	AMC408413	7S	18E	29	241
NCC 303	Copper Creek Project,LLC	AMC408414	7S	18E	29	242
NCC 304	Copper Creek Project,LLC	AMC408415	7S	18E	29	243
NCC 305	Copper Creek Project,LLC	AMC408416	7S	18E	29	244
NCC 306	Copper Creek Project,LLC	AMC408417	7S	18E	29	245
NCC 307	Copper Creek Project,LLC	AMC408418	7S	18E	29	246
NCC 308	Copper Creek Project,LLC	AMC408419	7S	18E	29	247
NCC 309	Copper Creek Project,LLC	AMC408420	7S	18E	29	248
NCC 310	Copper Creek Project,LLC	AMC408421	7S	18E	29	249
NCC 311	Copper Creek Project,LLC	AMC408422	7S	18E	29	250
NCC 312	Copper Creek Project,LLC	AMC408423	7S	18E	29	251
NCC 313	Copper Creek Project,LLC	AMC408424	7S	18E	29	252
NCC 314	Copper Creek Project,LLC	AMC408425	7S	18E	29	253
NCC 315	Copper Creek Project,LLC	AMC408426	7S	18E	29	254
NCC 316	Copper Creek Project,LLC	AMC408427	7S	18E	29	255
NCC 317	Copper Creek Project,LLC	AMC408428	7S	18E	29	256

2011 AUG 31 A 9:15

PHOENIX, ARIZONA

NCC 318	Copper Creek Project,LLC	AMC408429	7S	18E	29	257
NCC 329	Copper Creek Project,LLC	AMC408430	7S	18E	29	258
NCC 330	Copper Creek Project,LLC	AMC408431	7S	18E	29	259
NCC 331	Copper Creek Project,LLC	AMC408432	7S	18E	29	260
NCC 332	Copper Creek Project,LLC	AMC408433	7S	18E	29	261
NCC 333	Copper Creek Project,LLC	AMC408434	7S	18E	29	262
NCC 334	Copper Creek Project,LLC	AMC408435	7S	18E	29	263
NCC 335	Copper Creek Project,LLC	AMC408436	7S	18E	29	264
NCC 336	Copper Creek Project,LLC	AMC408437	7S	18E	29	265
NCC 326	Copper Creek Project,LLC	AMC408438	7S	18E	33	266
NCC 327	Copper Creek Project,LLC	AMC408439	7S	18E	33	267
NCC 328	Copper Creek Project,LLC	AMC408440	7S	18E	33	268
NCC 337	Copper Creek Project,LLC	AMC408441	7S	18E	33	269
NCC 338	Copper Creek Project,LLC	AMC408442	7S	18E	33	270
NCC 339	Copper Creek Project,LLC	AMC408443	7S	18E	33	271
NCC 366	Copper Creek Project,LLC	AMC408444	7S	18E	34	272
NCC 367	Copper Creek Project,LLC	AMC408445	7S	18E	34	273
NCC 368	Copper Creek Project,LLC	AMC408446	7S	18E	34	274
NCC 369	Copper Creek Project,LLC	AMC408447	7S	18E	34	275
NCC 370	Copper Creek Project,LLC	AMC408448	7S	18E	34	276
NCC 371	Copper Creek Project,LLC	AMC408449	7S	18E	34	277
NCC 372	Copper Creek Project,LLC	AMC408450	7S	18E	34	278
NCC 373	Copper Creek Project,LLC	AMC408451	7S	18E	34	279
NCC 374	Copper Creek Project,LLC	AMC408452	7S	18E	34	280
NCC 393	Copper Creek Project,LLC	AMC408453	7S	18E	34	281
NCC 394	Copper Creek Project,LLC	AMC408454	7S	18E	34	282
NCC 395	Copper Creek Project,LLC	AMC408455	7S	18E	34	283
NCC 396	Copper Creek Project,LLC	AMC408456	7S	18E	34	284
NCC 397	Copper Creek Project,LLC	AMC408457	7S	18E	34	285
NCC 398	Copper Creek Project,LLC	AMC408458	7S	18E	34	286
NCC 399	Copper Creek Project,LLC	AMC408459	7S	18E	34	287
NCC 400	Copper Creek Project,LLC	AMC408460	7S	18E	34	288
NCC 401	Copper Creek Project,LLC	AMC408461	7S	18E	34	289
NCC 375	Copper Creek Project,LLC	AMC409380	7S	18E	35	290
NCC 376	Copper Creek Project,LLC	AMC409381	7S	18E	35	291
NCC 377	Copper Creek Project,LLC	AMC409382	7S	18E	35	292
NCC 378	Copper Creek Project,LLC	AMC409383	7S	18E	35	293
NCC 379	Copper Creek Project,LLC	AMC409384	7S	18E	35	294
NCC 380	Copper Creek Project,LLC	AMC409385	7S	18E	35	295
NCC 381	Copper Creek Project,LLC	AMC409386	7S	18E	35	296
NCC 382	Copper Creek Project,LLC	AMC409387	7S	18E	35	297
NCC 383	Copper Creek Project,LLC	AMC409388	7S	18E	35	298
NCC 402	Copper Creek Project,LLC	AMC420295	7S	18E	34	299
NCC 403	Copper Creek Project,LLC	AMC420296	7S	18E	34	300
NCC 404	Copper Creek Project,LLC	AMC420297	7S	18E	34	301
NCC 405	Copper Creek Project,LLC	AMC420298	7S	18E	34	302
NCC 406	Copper Creek Project,LLC	AMC420299	7S	18E	34	303
NCC 433	Copper Creek Project,LLC	AMC420308	7S	18E	34	304
NCC 434	Copper Creek Project,LLC	AMC420309	7S	18E	34	305
NCC 435	Copper Creek Project,LLC	AMC420310	7S	18E	34	306
NCC 436	Copper Creek Project,LLC	AMC420311	7S	18E	34	307
NCC 437	Copper Creek Project,LLC	AMC420312	7S	18E	34	308

RECEIVED  
 U.S. STATE OFFICE  
 2011 AUG 31 A 9:14

NCC 438	Copper Creek Project, LLC	AMC420313	7S	18E	27	309
NCC 439	Copper Creek Project, LLC	AMC420314	7S	18E	27	310
NCC 440	Copper Creek Project, LLC	AMC420315	7S	18E	27	311
NCC 441	Copper Creek Project, LLC	AMC420316	7S	18E	27	312
NCC 442	Copper Creek Project, LLC	AMC420317	7S	18E	27	313
NCC 451	Copper Creek Project, LLC	AMC420326	7S	18E	27	314
NCC 452	Copper Creek Project, LLC	AMC420327	7S	18E	27	315
NCC 453	Copper Creek Project, LLC	AMC420328	7S	18E	27	316
NCC 454	Copper Creek Project, LLC	AMC420329	7S	18E	27	317
NCC 455	Copper Creek Project, LLC	AMC420330	7S	18E	27	318
NCC 456	Copper Creek Project, LLC	AMC420331	7S	18E	27	319
NCC 457	Copper Creek Project, LLC	AMC420332	7S	18E	27	320
NCC 458	Copper Creek Project, LLC	AMC420333	7S	18E	27	321

RECEIVED  
 ARIZONA STATE OFFICE  
 2017 AUG 31 A 9:14  
 PHOENIX, ARIZONA

R. J. Sandberg  
Redhawk Copper, Inc.  
130 N. Redington Rd.  
San Manuel, AZ 85631

U.S. Department of the Interior  
Bureau of Land Management  
Arizona State Office  
222 North Central Ave  
Phoenix, AZ 85004-2203

August 31, 2017

Re: 2018 Mining Claim Maintenance Fees

To Whom it may concern:


Section 10101 of the Act of August 10, 1993 (Pub.L. 103-6, 107 Stat. 312) and amended June 30, 2004 requires the annual payment of a \$155.00 maintenance fee in order to hold and maintain an unpatented mining claim, mill site, or tunnel site.

Enclosed you will find our check (check # ~~2074~~ ) in the amount of Six Hundred Twenty dollars (\$620.00) as payment of the maintenance fees for 4 unpatented mining claims (Moose #2, Moose #4, Moose #6, Moose #8 Claims) located in Pinal County, Arizona more particularly described on the attached Exhibit "A" (1 page).

These maintenance fees are being paid by and on behalf of the owner, D & G Mining Co. for subsequent assessment year beginning September 1, 2017.

Please date stamp and return to Redhawk Copper, Inc. at the above address. If you have any questions concerning this filing please call me at (520) 609-3815.

Sincerely,

  
R. J. Sandberg  
Agent for D & G Mining Co.

RECEIVED  
ARIZONA STATE OFFICE  
2017 AUG 31 A 9:17  
PHOENIX, ARIZONA



EXHIBIT A

Claim Name	Owner of Record	BLM AMC Serial #	G&SR BM Twn	Rng	Section	
Moose #2	D&G Mining	AMC 33973	8S	18E	11 SE1/4	1
Moose #4	D&G Mining	AMC 33974	8S	18E	11 SE1/4	2
Moose #6	D&G Mining	AMC 33975	8S	18E	11 SE1/4	3
Moose #8	D&G Mining	AMC 33976	8S	18E	11 SE1/4	4

RECEIVED  
BLM STATE OFFICE  
2011 AUG 31 A 9:17  
PHOENIX, ARIZONA

NO. OF CLAIMS 325  
AMOUNT \$50375.00  
RECEIPT NO. 3966991  
INIT. ESG

\*\* BLM-ASO\*\*

Message:  
5 ROWS RETRIEVED

CBS Export Results Report

Include Resolved Records  
Record Status  
Error Records (E/M/I)  
Accepted Records (A/W)  
"On Hold" Records (H)  
All Records (for s/n or receipt nr)  
Exported, No Results From CBS  
View (not yet exported)  
Printable Format (legal/landscape)

Search Criteria

Enter export Date (mm/dd/yyyy)

Serial Number match (optional)

Receipt Nr (optional)

Export Nr (exclusive)

LR2000 User (defaults to login)

Responsible Area (Errors Only)

- User (U,X)
- Programmer (P,X)
- All (U,P,X)


[User Guide](#)

	Resend?	Export Nr	A/D	Serial Nr	Multi	Code	\$ Amount	Remarks	Receipt Nr	LR2000 User	#Msg	Resolved?	OK	Stat1	Area	CBS Msg 1	Stat2	Area	Msg 2	CBS 392 ID	392 \$ Amt	Action Update Date	Resend	Resend Orig
1	<input type="checkbox"/>	5966385	A	AMC33973		782	155.00	2018;S155	3966991	PAULINEB										2461114	50375.00	9/1/2017 9:21		
2	<input type="checkbox"/>	5966386	A	AMC33974		782	155.00	2018;S155	3966991	PAULINEB										2461114	50375.00	9/1/2017 9:21		
3	<input type="checkbox"/>	5966387	A	AMC33975		782	155.00	2018;S155	3966991	PAULINEB										2461114	50375.00	9/1/2017 9:21		
4	<input type="checkbox"/>	5966388	A	AMC33976		782	155.00	2018;S155	3966991	PAULINEB										2461114	50375.00	9/1/2017 9:21		
5	<input type="checkbox"/>	5966454	A	AMC420326		782	155.00	2018;S155	3966991	PAULINEB										2461114	50375.00	9/1/2017 9:23		
6	<input type="checkbox"/>	5966455	A	AMC420327		782	155.00	2018;S155	3966991	PAULINEB										2461114	50375.00	9/1/2017 9:23		
7	<input type="checkbox"/>	5966456	A	AMC420328		782	155.00	2018;S155	3966991	PAULINEB										2461114	50375.00	9/1/2017 9:23		
8	<input type="checkbox"/>	5966457	A	AMC420329		782	155.00	2018;S155	3966991	PAULINEB										2461114	50375.00	9/1/2017 9:23		
9	<input type="checkbox"/>	5966458	A	AMC420330		782	155.00	2018;S155	3966991	PAULINEB										2461114	50375.00	9/1/2017 9:23		
10	<input type="checkbox"/>	5966459	A	AMC420331		782	155.00	2018;S155	3966991	PAULINEB										2461114	50375.00	9/1/2017 9:23		
11	<input type="checkbox"/>	5966460	A	AMC420332		782	155.00	2018;S155	3966991	PAULINEB										2461114	50375.00	9/1/2017 9:23		
12	<input type="checkbox"/>	5966461	A	AMC420333		782	155.00	2018;S155	3966991	PAULINEB										2461114	50375.00	9/1/2017 9:23		
13	<input type="checkbox"/>	5966693	A	AMC420308		782	155.00	2018;S155	3966991	PAULINEB										2461114	50375.00	9/1/2017 9:26		
14	<input type="checkbox"/>	5966694	A	AMC420309		782	155.00	2018;S155	3966991	PAULINEB										2461114	50375.00	9/1/2017 9:26		
15	<input type="checkbox"/>	5966695	A	AMC420310		782	155.00	2018;S155	3966991	PAULINEB										2461114	50375.00	9/1/2017 9:26		
16	<input type="checkbox"/>	5966696	A	AMC420311		782	155.00	2018;S155	3966991	PAULINEB										2461114	50375.00	9/1/2017 9:26		
17	<input type="checkbox"/>	5966697	A	AMC420312		782	155.00	2018;S155	3966991	PAULINEB										2461114	50375.00	9/1/2017 9:26		
18	<input type="checkbox"/>	5966698	A	AMC420313		782	155.00	2018;S155	3966991	PAULINEB										2461114	50375.00	9/1/2017 9:26		
19	<input type="checkbox"/>	5966699	A	AMC420314		782	155.00	2018;S155	3966991	PAULINEB										2461114	50375.00	9/1/2017 9:26		
20	<input type="checkbox"/>	5966700	A	AMC420315		782	155.00	2018;S155	3966991	PAULINEB										2461114	50375.00	9/1/2017 9:26		

**United States Department of the Interior**  
**Bureau of Land Management**  
 DIV OF LANDS, MINRLS & ENERGY  
 ONE N CENTRAL AVE  
 PHOENIX, AZ 85004 -4427  
 Phone: 602-417-9200

Receipt

No: 3966991

<b>Transaction #:</b> 4076881	
<b>Date of Transaction:</b> 08/31/2017	
CUSTOMER:	
COPPER CREEK PROJECT LLC 130 N REDINGTON RD SAN MANUEL, AZ 85631-1134 US	

BY: PS

LINE #	QTY	DESCRIPTION	REMARKS	UNIT PRICE	TOTAL
1	1.00	LOCATABLE MINERALS / MINING CLAIMS- NOT NEW-UNADJUD, ONE AUTH NO. ONLY / MINING CLAIM MONEY RECEIVED CASES: AMC33873/\$50375.00	2018 MAINT (325) <i>PS</i>	- n/a -	50375.00
<b>TOTAL:</b>					<b>\$50,375.00</b>

PAYMENT INFORMATION			
1	AMOUNT:	50375.00	POSTMARKED: N/A
	TYPE:	CHECK	RECEIVED: 08/31/2017
	CHECK NO:	2074	
	NAME:	REDHAWK COPPER INC 130 N REDINGTON RD SAN MANUEL AZ 85631-1134 US	

REMARKS

This receipt was generated by the automated BLM Collections and Billing System and is a paper representation of a portion of the official electronic record contained therein.



349069  
349049

**W. Scott Donaldson**  
**Attorney-at-Law**



6868 North 7<sup>th</sup> Avenue, Suite 204  
Phoenix, Arizona 85013-1150  
Telephone: (602) 242-9762

E-Mail: [scottdonaldson@wsdlaw.net](mailto:scottdonaldson@wsdlaw.net)  
Fax: (602) 242-9763  
Website: [www.wsdlaw.net](http://www.wsdlaw.net)

25 August 2017

Arizona State Office  
Bureau of Land Management  
United States Department of the Interior  
One North Central Avenue, Suite 800  
Phoenix, Arizona 85004

**Re: 2018 Maintenance Fees – Helmick AZ, LLC, and Good Will, LLC**

Gentlemen:

I represent Helmick AZ, LLC. Enclosed you will find a check in the amount of \$25,110.00 as payment of the maintenance fees for 162 mining claims. The claims are located in Sections 5, 8, 9, 15 and 16, Township 10 South, Range 15 East, G.&S.R.B.&M., Pinal County, State of Arizona.

The mining claims are more particularly described on Exhibit A attached hereto. The AMC number sequences, as they appear on Exhibit A, are as follows: 349076, 349084 through 349095, 349097 through 349099, 349104 through 349150, 349153 through 349196, 349209 through 349211, 349049 through 349075, 349077, 349079 through 349083, 349096, 349100 through 349103, 349151 through 349152, 349197 through 349198, 349203, 349206 through 349208, 349213 through 349216, and 349225 through 349226.

The maintenance fees are being paid by and on behalf of the owners, Helmick AZ, LLC, and Good Will, LLC, for the maintenance year beginning 1 September 2017.

Please call if you have any questions.

Very truly yours,  
  
W. Scott Donaldson

RECEIVED  
BLM ASO  
PHOENIX, ARIZONA  
2011 AUG 28 A 11:05

Attachment

NO. OF CLAIMS 162  
AMOUNT \$25,110.00  
RECEIPT NO. 3962841  
INIT. ERJ  
\*\* BLM-ASO\*\*

INTERED  
AUG 29 2017  
BY: Ram

EXHIBIT A

The Claims are situated in Sections 5, 8, 9, 15 and 16, Township 10 South, Range 15 East, Gila and Salt River Meridian.

	NAME	PINAL COUNTY RECDS DOCUMENT NUMBER	BLM SERIAL AMC NUMBER
1.	AMPHITHEATER	1997-041203	349069 7
2.	AMPHITHEATER #1	1997-041204	349070
3.	AMPHITHEATER #2	1997-041205	349071
4.	AMPHITHEATER #3	1997-041206	349072
5.	AMPHITHEATER #4	1997-041207	349073
6.	AMPHITHEATER #5	1997-041208	349074
7.	BINDER	1997-041209	349075
8.	BRIDGE #1	1997-041458	349076
9.	CABIN	1997-041186	349077 J
10.	COPPER GIANT	1997-041213	349079 7
11.	COPPER ROSE	1997-041187	349080
12.	COPPER ROSE #1	1997-041188	349081
13.	COPPER ROSE #2	1997-041189	349082
14.	GEM	1997-041190	349083
15.	GEM #1	1997-041462	349084
16.	GOLD DUST #1	1997-042124	349085 J
17.	GOLD DUST #10	1997-042129	349091 7
18.	GOLD DUST #11	1997-042130	349092
19.	GOLD DUST #12	1997-042131	349093
20.	GOLD DUST #13	1997-042132	349094
21.	GOLD DUST #14	1997-042133	349095 J
22.	GOLD DUST #2	1997-042125	349086 7
23.	GOLD DUST #3	1997-042126	349087
24.	GOLD DUST #4	1997-042112	349088
25.	GOLD DUST #6	1997-042127	349089
26.	GOLD DUST #7	1997-042128	349090 J
27.	GOOD CHANCE	1997-041210	349096 —
28.	HOPE #1	1997-041848	349051 7
29.	HOPE #2	1997-041849	349052
30.	HOPE #3	1997-041850	349053
31.	HOPE #4	1997-041851	349054
32.	HOPE #5	1997-041852	349055
33.	HOPE #6	1997-041853	349056
34.	HOPE #7	1997-041854	349057
35.	HOPE #8	1997-041855	349058
36.	HOPE #9	1997-041856	349059 J
37.	HUMBOLDT #1	1997-041460	349098 J
38.	HUMBOLDT #2	1997-041461	349099 J



	NAME	PINAL COUNTY RECDS DOCUMENT NUMBER	BLM SERIAL AMC NUMBER
39.	HUMBOLT	1997-041459	349097
40.	IRON CAP	1997-041211	349100
41.	IRON CAP EXT.	1997-041219	349101
42.	LEAD REEF	1997-041201	349102
43.	LEAD REEF #1	1997-041202	349103
44.	LITTLE HILL #1	1997-041857	349060
45.	LITTLE HILL #10	1997-042120	349112
46.	LITTLE HILL #11	1997-042121	349113
47.	LITTLE HILL #12	1997-042122	349114
48.	LITTLE HILL #13	1997-041858	349061
49.	LITTLE HILL #14	1997-041859	349062
50.	LITTLE HILL #15	1997-041860	349063
51.	LITTLE HILL #16	1997-041861	349064
52.	LITTLE HILL #17	1997-041862	349065
53.	LITTLE HILL #18	1997-041863	349066
54.	LITTLE HILL #19	1997-041864	349067
55.	LITTLE HILL #2	1997-042105	349104
56.	LITTLE HILL #20	1997-041865	349068
57.	LITTLE HILL #3	1997-042113	349105
58.	LITTLE HILL #4	1997-042114	349106
59.	LITTLE HILL #5	1997-042115	349107
60.	LITTLE HILL #6	1997-042116	349108
61.	LITTLE HILL #7	1997-042117	349109
62.	LITTLE HILL #8	1997-042118	349110
63.	LITTLE HILL #9	1997-042119	349111
64.	LITTLE NUGGET #1	1997-042134	349115
65.	LITTLE NUGGET #2	1997-042152	349116
66.	MOLY #1	1997-042601	349117
67.	MOLY #10	1997-042610	349126
68.	MOLY #11	1997-042611	349127
69.	MOLY #12	1997-042612	349128
70.	MOLY #13	1997-042613	349129
71.	MOLY #14	1997-042614	349130
72.	MOLY #15	1997-042615	349131
73.	MOLY #16	1997-042616	349132
74.	MOLY #17	1997-042617	349133
75.	MOLY #18	1997-042618	349134
76.	MOLY #19	1997-042619	349135
77.	MOLY #2	1997-042602	349118
78.	MOLY #20	1997-042620	349136
79.	MOLY #21	1997-042621	349137
80.	MOLY #22	1997-042622	349138

	NAME	PINAL COUNTY RECDS DOCUMENT NUMBER	BLM SERIAL AMC NUMBER	
81.	MOLY #23	1997-042623	349139	7
82.	MOLY #24	1997-042624	349140	
83.	MOLY #25	1997-042625	349141	
84.	MOLY #26	1997-042626	349142	
85.	MOLY #27	1997-042627	349143	
86.	MOLY #28	1997-042109	349144	J
87.	MOLY #29	1997-042110	349145	J
88.	MOLY #3	1997-042603	349119	J
89.	MOLY #30	1997-042111	349146	J
90.	MOLY #31	1997-042106	349147	J
91.	MOLY #32	1997-042107	349148	J
92.	MOLY #33	1997-042108	349149	J
93.	MOLY #4	1997-042604	349120	J
94.	MOLY #5	1997-042605	349121	J
95.	MOLY #6	1997-042606	349122	
96.	MOLY #7	1997-042607	349123	
97.	MOLY #8 AMENDED	1997-042608	349124	J
98.	MOLY #9	1997-042609	349125	J
99.	MOLY EXT. #4	1997-042123	349150	J
100.	OLD SOLDINE	1997-041212	349151	J
101.	OLD SOLDINE #1	1997-041220	349152	J
102.	PARADISE #10	1997-041432	349160	J
103.	PARADISE #11	1997-041433	349161	J
104.	PARADISE #12	1997-041434	349162	
105.	PARADISE #13	1997-041435	349163	
106.	PARADISE #14	1997-041436	349164	
107.	PARADISE #15	1997-041437	349165	
108.	PARADISE #16	1997-041438	349166	
109.	PARADISE #17	1997-041439	349167	
110.	PARADISE #19	1997-041440	349168	
111.	PARADISE #20	1997-041441	349169	
112.	PARADISE #21	1997-041442	349170	
113.	PARADISE #22	1997-041463	349171	
114.	PARADISE #23	1997-041443	349172	
115.	PARADISE #24	1997-041444	349173	
116.	PARADISE #25	1997-041445	349174	
117.	PARADISE #26	1997-041446	349175	
118.	PARADISE #27	1997-041447	349176	
119.	PARADISE #28	1997-041448	349177	J
120.	PARADISE #29	1997-041449	349178	J
121.	PARADISE #3	1997-041425	349153	J
122.	PARADISE #30	1997-041450	349179	J

RECEIVED  
 STATE OFFICE  
 2017 AUG 28 11:05  
 PHOENIX, ARIZONA

	NAME	PINAL COUNTY RECDS DOCUMENT NUMBER	BLM SERIAL AMC NUMBER
123.	PARADISE #31	1997-041451	349180 7
124.	PARADISE #32	1997-041452	349181
125.	PARADISE #35	1997-041453	349182
126.	PARADISE #36	1997-041176	349183
127.	PARADISE #37	1997-041454	349184
128.	PARADISE #39	1997-041455	349185 J
129.	PARADISE #4	1997-041426	349154
130.	PARADISE #40	1997-041456	349186 J
131.	PARADISE #41	1997-041457	349187 J
132.	PARADISE #5	1997-041427	349155 7
133.	PARADISE #6	1997-041428	349156
134.	PARADISE #7	1997-041429	349157
135.	PARADISE #8	1997-041430	349158
136.	PARADISE #9	1997-041431	349159 J
137.	PARADISE EXT. #10	1997-041878	349194 7
138.	PARADISE EXT. #11	1997-041879	349195 J
139.	PARADISE EXT. #12	1997-041880	349196 J
140.	PARADISE EXT. #4	1997-041872	349188 7
141.	PARADISE EXT. #5	1997-041873	349189
142.	PARADISE EXT. #6	1997-041874	349190
143.	PARADISE EXT. #7	1997-041875	349191
144.	PARADISE EXT. #8	1997-041876	349192
145.	PARADISE EXT. #9	1997-041877	349193 J
146.	PRETTY FAIR	1997-041222	349197 J
147.	PRETTY FAIR #1	1997-041223	349198 J
148.	PROSPECTOR #1	1997-041846	349049 J
149.	PROSPECTOR #2	1997-047847	349050 J
150.	SHEBA	1997-041180	349203 J
151.	SILICA REEF #1 AMENDED	1997-041177	349206 7
152.	SILICA REEF #2 AMENDED	1997-041178	349207
153.	SILICA REEF #3	1997-041179	349208
154.	SILICA REEF #4 AMENDED	1997-041881	349209
155.	SILICA REEF #5 AMENDED	1997-041882	349210 J
156.	SILICA REEF #6	1997-041883	349211 J
157.	STOVE LID	1997-041191	349213 J
158.	STOVE LID #1	1997-041193	349214 J
159.	STOVE LID #2	1997-041194	349215 J
160.	STOVE LID EXT. #3	1997-041195	349216 J
161.	ZIPPER	1997-041199	349225 J
162.	ZIPPER LEAD	1997-041200	349226 J

RECEIVED  
PHOENIX, ARIZONA  
2017 AUG 28 A 09:20

**United States Department of the Interior**  
**Bureau of Land Management**  
 DIV OF LANDS, MINRLS & ENERGY  
 ONE N CENTRAL AVE  
 PHOENIX, AZ 85004 -4427  
 Phone: 602-417-9200

Receipt

No: 3962841

<b>Transaction #:</b> 4072679	
<b>Date of Transaction:</b> 08/28/2017	
<b>CUSTOMER:</b>	
HELMICK AZ LLC & GOOD WILL, LLC, 425 S 48TH ST PHOENIX, AZ 85034-3111 US	

LINE #	QTY	DESCRIPTION	REMARKS	UNIT PRICE	TOTAL
1	1.00	LOCATABLE MINERALS / MINING CLAIMS- NOT NEW-UNADJUD, ONE AUTH NO. ONLY / MINING CLAIM MONEY RECEIVED CASES: AMC349069/\$25110.00	2018 MAINT (162)	- n/a -	25110.00
<b>TOTAL:</b>					<b>\$25,110.00</b>

PAYMENT INFORMATION			
1	AMOUNT:	25110.00	POSTMARKED: N/A
	TYPE:	CHECK	RECEIVED: 08/28/2017
	CHECK NO:	14995	
	NAME:	DECORATIVE ROCK SALES LLC GENERAL ACCT PO BOX 62283 PHOENIX AZ 85082 US	

REMARKS

This receipt was generated by the automated BLM Collections and Billing System and is a paper representation of a portion of the official electronic record contained therein.

349069

349049

**W. Scott Donaldson**  
Attorney-at-Law



6868 North 7<sup>th</sup> Avenue, Suite 204  
Phoenix, Arizona 85013-1150  
Telephone: (602) 242-9762

E-Mail: [scottdonaldson@wsdlaw.net](mailto:scottdonaldson@wsdlaw.net)  
Fax: (602) 242-9763  
Website: [www.wsdlaw.net](http://www.wsdlaw.net)

17 August 2016

Arizona State Office  
Bureau of Land Management  
United States Department of the Interior  
One North Central Avenue, Suite 800  
Phoenix, Arizona 85004

**Re: 2017 Maintenance Fees – Helmick AZ, LLC, and Good Will, LLC**

Gentlemen:

I represent Helmick AZ, LLC. Enclosed you will find a check in the amount of \$25,110.00 as payment of the maintenance fees for 162 mining claims. The claims are located in Sections 5, 8, 9, 15 and 16, Township 10 South, Range 15 East, G.&S.R.B.&M., Pinal County, State of Arizona.

The mining claims are more particularly described on Exhibit A attached hereto. The AMC number sequences, as they appear on Exhibit A, are as follows: 349076, 349084 through 349095, 349097 through 349099, 349104 through 349150, 349153 through 349196, 349209 through 349211, 349049 through 349075, 349077, 349079 through 349083, 349096, 349100 through 349103, 349151 through 349152, 349197 through 349198, 349203, 349206 through 349208, 349213 through 349216, and 349225 through 349226.

The maintenance fees are being paid by and on behalf of the owners, Helmick AZ, LLC, and Good Will, LLC, for the maintenance year beginning 1 September 2016.

Please call if you have any questions.

Very truly yours,

W. Scott Donaldson

PHOENIX, ARIZONA

2016 AUG 19 A 11: 10

RECEIVED  
BLM AZ STATE OFFICE

Attachment

ENTERED  
AUG 23 2016  
BY: *Rdm*



EXHIBIT A

The Claims are situated in Sections 5, 8, 9, 15 and 16, Township 10 South, Range 15 East, Gila and Salt River Meridian.

	NAME	PINAL COUNTY RECDS DOCUMENT NUMBER	BLM SERIAL AMC NUMBER
1.	BRIDGE #1	1997-041458	349076
2.	GEM #1	1997-041462	349084
3.	GOLD DUST #1	1997-042124	349085
4.	GOLD DUST #2	1997-042125	349086
5.	GOLD DUST #3	1997-042126	349087
6.	GOLD DUST #4	1997-042112	349088
7.	GOLD DUST #6	1997-042127	349089
8.	GOLD DUST #7	1997-042128	349090
9.	GOLD DUST #10	1997-042129	349091
10.	GOLD DUST #11	1997-042130	349092
11.	GOLD DUST #12	1997-042131	349093
12.	GOLD DUST #13	1997-042132	349094
13.	GOLD DUST #14	1997-042133	349095
14.	HUMBOLT	1997-041459	349097
15.	HUMBOLDT #1	1997-041460	349098
16.	HUMBOLDT #2	1997-041461	349099
17.	LITTLE HILL #2	1997-042105	349104
18.	LITTLE HILL #3	1997-042113	349105
19.	LITTLE HILL #4	1997-042114	349106
20.	LITTLE HILL #5	1997-042115	349107
21.	LITTLE HILL #6	1997-042116	349108
22.	LITTLE HILL #7	1997-042117	349109
23.	LITTLE HILL #8	1997-042118	349110
24.	LITTLE HILL #9	1997-042119	349111
25.	LITTLE HILL #10	1997-042120	349112
26.	LITTLE HILL #11	1997-042121	349113
27.	LITTLE HILL #12	1997-042122	349114
28.	LITTLE NUGGET #1	1997-042134	349115
29.	LITTLE NUGGET #2	1997-042152	349116
30.	MOLY #1	1997-042601	349117
31.	MOLY #2	1997-042602	349118
32.	MOLY #3	1997-042603	349119
33.	MOLY #4	1997-042604	349120
34.	MOLY #5	1997-042605	349121
35.	MOLY #6	1997-042606	349122
36.	MOLY #7	1997-042607	349123
37.	MOLY #8 AMENDED	1997-042608	349124
38.	MOLY #9	1997-042609	349125

RECEIVED  
BLM AZ STATE OFFICE  
JUN 19 11 19 AM '07

	NAME	PINAL COUNTY RECDS DOCUMENT NUMBER	BLM SERIAL AMC NUMBER
39.	MOLY #10	1997-042610	349126
40.	MOLY #11	1997-042611	349127
41.	MOLY #12	1997-042612	349128
42.	MOLY #13	1997-042613	349129
43.	MOLY #14	1997-042614	349130
44.	MOLY #15	1997-042615	349131
45.	MOLY #16	1997-042616	349132
46.	MOLY #17	1997-042617	349133
47.	MOLY #18	1997-042618	349134
48.	MOLY #19	1997-042619	349135
49.	MOLY #20	1997-042620	349136
50.	MOLY #21	1997-042621	349137
51.	MOLY #22	1997-042622	349138
52.	MOLY #23	1997-042623	349139
53.	MOLY #24	1997-042624	349140
54.	MOLY #25	1997-042625	349141
55.	MOLY #26	1997-042626	349142
56.	MOLY #27	1997-042627	349143
57.	MOLY #28	1997-042109	349144
58.	MOLY #29	1997-042110	349145
59.	MOLY #30	1997-042111	349146
60.	MOLY #31	1997-042106	349147
61.	MOLY #32	1997-042107	349148
62.	MOLY #33	1997-042108	349149
63.	MOLY EXT. #4	1997-042123	349150
64.	PARADISE #3	1997-041425	349153
65.	PARADISE #4	1997-041426	349154
66.	PARADISE #5	1997-041427	349155
67.	PARADISE #6	1997-041428	349156
68.	PARADISE #7	1997-041429	349157
69.	PARADISE #8	1997-041430	349158
70.	PARADISE #9	1997-041431	349159
71.	PARADISE #10	1997-041432	349160
72.	PARADISE #11	1997-041433	349161
73.	PARADISE #12	1997-041434	349162
74.	PARADISE #13	1997-041435	349163
75.	PARADISE #14	1997-041436	349164
76.	PARADISE #15	1997-041437	349165
77.	PARADISE #16	1997-041438	349166
78.	PARADISE #17	1997-041439	349167
79.	PARADISE #19	1997-041440	349168
80.	PARADISE #20	1997-041441	349169

RECEIVED  
 BLM AZ STATE OFFICE  
 PHOENIX, ARIZONA

	NAME	PINAL COUNTY RECDS DOCUMENT NUMBER	BLM SERIAL AMC NUMBER
81.	PARADISE #21	1997-041442	349170
82.	PARADISE #22	1997-041463	349171
83.	PARADISE #23	1997-041443	349172
84.	PARADISE #24	1997-041444	349173
85.	PARADISE #25	1997-041445	349174
86.	PARADISE #26	1997-041446	349175
87.	PARADISE #27	1997-041447	349176
88.	PARADISE #28	1997-041448	349177
89.	PARADISE #29	1997-041449	349178
90.	PARADISE #30	1997-041450	349179
91.	PARADISE #31	1997-041451	349180
92.	PARADISE #32	1997-041452	349181
93.	PARADISE #35	1997-041453	349182
94.	PARADISE #36	1997-041176	349183
95.	PARADISE #37	1997-041454	349184
96.	PARADISE #39	1997-041455	349185
97.	PARADISE #40	1997-041456	349186
98.	PARADISE #41	1997-041457	349187
99.	PARADISE EXT. #4	1997-041872	349188
100.	PARADISE EXT. #5	1997-041873	349189
101.	PARADISE EXT. #6	1997-041874	349190
102.	PARADISE EXT. #7	1997-041875	349191
103.	PARADISE EXT. #8	1997-041876	349192
104.	PARADISE EXT. #9	1997-041877	349193
105.	PARADISE EXT. #10	1997-041878	349194
106.	PARADISE EXT. #11	1997-041879	349195
107.	PARADISE EXT. #12	1997-041880	349196
108.	SILICA REEF #4 AMENDED	1997-041881	349209
109.	SILICA REEF #5 AMENDED	1997-041882	349210
110.	SILICA REEF #6	1997-041883	349211
111.	PROSPECTOR #1	1997-041846	349049
112.	PROSPECTOR #2	1997-047847	349050
113.	HOPE #1	1997-041848	349051
114.	HOPE #2	1997-041849	349052
115.	HOPE #3	1997-041850	349053
116.	HOPE #4	1997-041851	349054
117.	HOPE #5	1997-041852	349055
118.	HOPE #6	1997-041853	349056
119.	HOPE #7	1997-041854	349057
120.	HOPE #8	1997-041855	349058
121.	HOPE #9	1997-041856	349059
122.	LITTLE HILL #1	1997-041857	349060

RECEIVED  
 BLM  
 AZ STATE OFFICE



**United States Department of the Interior**  
**Bureau of Land Management**  
 DIV OF LANDS, MINRLS & ENERGY  
 ONE N CENTRAL AVE  
 PHOENIX, AZ 85004 -4427  
 Phone: 602-417-9200

Receipt

No: 3635203

<b>Transaction #:</b> 3739043	
<b>Date of Transaction:</b> 08/19/2016	
CUSTOMER:	
DECORATIVE ROCK SALES, LLC PO BOX 62283 PHOENIX, AZ 85082-2283 US	

LINE #	QTY	DESCRIPTION	REMARKS	UNIT PRICE	TOTAL
1	1.00	LOCATABLE MINERALS / MINING CLAIMS- NOT NEW-UNADJUD, ONE AUTH NO. ONLY / MINING CLAIM MONEY RECEIVED CASES: AMC349076/\$25110.00	2017 MAINT/162	- n/a -	25110.00
<b>TOTAL:</b>					<b>\$25,110.00</b>

PAYMENT INFORMATION			
1	AMOUNT:	25110.00	POSTMARKED: N/A
	TYPE:	CHECK	RECEIVED: 08/19/2016
	CHECK NO:	14365	
	NAME:	DECORATIVE ROCK SALES, LLC PO BOX 62283 PHOENIX AZ 85082-2283 US	

REMARKS

This receipt was generated by the automated BLM Collections and Billing System and is a paper representation of a portion of the official electronic record contained therein.



33845  
78902  
316095  
335144  
337099  
342788  
349069  
352161  
352300  
371132  
373192  
408299  
409378  
411910  
414010  
415832  
417514  
420285  
433408

R. J. Sandberg  
Redhawk Copper, Inc.  
130 N. Redington Rd.  
San Manuel, AZ 85631

U.S. Department of the Interior  
Bureau of Land Management  
Arizona State Office  
222 North Central Ave  
Phoenix, AZ 85004-2203

August 11, 2016

Re: 2017 Mining Claim Maintenance Fees

To Whom it may concern:


Section 10101 of the Act of August 10, 1993 (Pub.L. 103-6, 107 Stat. 312) and amended June 30, 2004 requires the annual payment of a \$155.00 maintenance fee in order to hold and maintain an unpatented mining claim, mill site, or tunnel site.

Enclosed you will find our check (check # 3627663) in the amount of One Hundred Twenty-six Thousand ~~Four~~ <sup>Three</sup> Hundred ~~Eighty~~ <sup>Twenty</sup> dollars (\$126,325.00) as payment of the maintenance fees for 815 unpatented mining claims (Albatross, et. al Claims) located in Pinal County, Arizona more particularly described on the attached Exhibit "A" (17 pages).

These maintenance fees are being paid by and on behalf of the owner, Copper Creek Project, LLC. for subsequent assessment year beginning September 1, 2016.

Please date stamp and return to Redhawk Copper, Inc. at the above address. If you have any questions concerning this filing please call me at (520) 609-3815.

Sincerely,

  
R. J. Sandberg  
President Redhawk Copper, Inc.  
Manager Copper Creek Project, LLC

RECEIVED  
BLM AZ STATE OFFICE  
2016 AUG 11 A 9:54  
PHOENIX, ARIZONA

NO. OF CLAIMS 819  
AMOUNT \$126,945.00  
RECEIPT NO. 3627663  
INIT. ERS

\*\* BLM-ASO\*\*

EXHIBIT A

Claim Name	Owner of Record	BLM AMC		G&SR BM		Section	
		Serial #		Twn	Rng		
Granite Hill	Copper Creek Project, LLC	AMC 33873		8S	18E	11 SW1/4	1
American Eagle	Copper Creek Project, LLC	AMC 33893		8S	18E	11 SE1/4	2
Angusto Lode	Copper Creek Project, LLC	AMC 33894		8S	18E	10 SE1/4	3
Aurora	Copper Creek Project, LLC	AMC 33895		8S	18E	11 SW1/4	4
Camino Lode	Copper Creek Project, LLC	AMC 33904		8S	18E	10 SE1/4	5
Copper Cliff	Copper Creek Project, LLC	AMC 33951		8S	18E	11 NE1/4	6
Copper Reef No. 5	Copper Creek Project, LLC	AMC 33955		8S	18E	14 NW1/4	7
Copper Ridge	Copper Creek Project, LLC	AMC 33956		8S	18E	11 SE1/4	8
Copper Trail # 1	Copper Creek Project, LLC	AMC 33957		8S	18E	11 SE1/4	9
Copper Trail # 2	Copper Creek Project, LLC	AMC 33958		8S	18E	11 SE1/4	10
Copper Trail # 3	Copper Creek Project, LLC	AMC 33959		8S	18E	11 SE1/4	11
Copper Trail # 4	Copper Creek Project, LLC	AMC 33960		8S	18E	11 SE1/4	12
Fraction	Copper Creek Project, LLC	AMC 33961		8S	18E	11 SE1/4	13
Jupiter	Copper Creek Project, LLC	AMC 33964		8S	18E	14 NE1/4	14
Kimbro	Copper Creek Project, LLC	AMC 33965		8S	18E	11 NW1/4	15
Kimbro Eastern	Copper Creek Project, LLC	AMC 33966		8S	18E	11 NW1/4	16
Mars	Copper Creek Project, LLC	AMC 33968		8S	18E	14 NE1/4	17
North Star	Copper Creek Project, LLC	AMC 33986		8S	18E	11 SW1/4	18
Siskon No. 34	Copper Creek Project, LLC	AMC 34022		8S	18E	10 SE1/4	19
Siskon No. 35	Copper Creek Project, LLC	AMC 34023		8S	18E	10 SE1/4	20
Siskon No. 36	Copper Creek Project, LLC	AMC 34024		8S	18E	11 SW1/4	21
Siskon No. 37	Copper Creek Project, LLC	AMC 34025		8S	18E	10 SE1/4	22
Siskon No. 38	Copper Creek Project, LLC	AMC 34026		8S	18E	15 NE1/4	23
Siskon No. 39	Copper Creek Project, LLC	AMC 34027		8S	18E	14 NW1/4	24
Siskon No. 41	Copper Creek Project, LLC	AMC 34029		8S	18E	14 NW1/4	25
Siskon No. 52	Copper Creek Project, LLC	AMC 34036		8S	18E	14 NW1/4	26
Siskon No. 54	Copper Creek Project, LLC	AMC 34038		8S	18E	10 SE1/4	27
Siskon No. 55	Copper Creek Project, LLC	AMC 34039		8S	18E	10 SE1/4	28
Siskon No. 82	Copper Creek Project, LLC	AMC 34066		8S	18E	14 NW1/4	29
Siskon No. 88	Copper Creek Project, LLC	AMC 34071		8S	18E	14 NW1/4	30
Velasquez	Copper Creek Project, LLC	AMC 34072		8S	18E	11 SW1/4	31
Velasquez Fraction	Copper Creek Project, LLC	AMC 34073		8S	18E	11 NW1/4	32
Velasquez Wedge	Copper Creek Project, LLC	AMC 34074		8S	18E	11 SW1/4	33
Venus	Copper Creek Project, LLC	AMC 34075		8S	18E	10 SE1/4	34
Zella A	Copper Creek Project, LLC	AMC 79732		8S	18E	3 SE1/4	35
Center Star	Copper Creek Project, LLC	AMC 316095		8S	18E	11, 12, 1, 2	36
Navajo No. 7	Copper Creek Project, LLC	AMC 316096		8S	18E	10 NW1/4	37
Navajo No. 8	Copper Creek Project, LLC	AMC 316097		8S	18E	10 SW1/4	38
C.C. 12	Copper Creek Project, LLC	AMC 316098		8S	18E	10 NE1/4	39
Mary #1	Copper Creek Project, LLC	AMC 316100		8S	18E	11 NW1/4	40
Whippoorwill	Copper Creek Project, LLC	AMC 316101		8S	18E	11 NE1/4	41
Redondo	Copper Creek Project, LLC	AMC 316102		8S	18E	11 NE1/4	42
Paloma	Copper Creek Project, LLC	AMC 316103		8S	18E	11 NW1/4	43
Paloma Fraction	Copper Creek Project, LLC	AMC 316104		8S	18E	11 NW1/4	44
Morningside	Copper Creek Project, LLC	AMC 316105		8S	18E	14 NW1/4	45
Minnesota	Copper Creek Project, LLC	AMC 316106		8S	18E	11 NW1/4	46
Middle March	Copper Creek Project, LLC	AMC 316107		8S	18E	11 NE1/4	47
Lone Trail	Copper Creek Project, LLC	AMC 316108		8S	18E	11 NE1/4	48

RECEIVED  
 ARIZONA STATE OFFICE  
 AUG 1 2015

EXHIBIT A

Claim Name	Owner of Record	BLM AMC	G&SR BM		Section	
		Serial #	Twn	Rng		
Jay Bird	Copper Creek Project, LLC	AMC 316109	8S	18E	11 NE1/4	49
Hercules	Copper Creek Project, LLC	AMC 316110	8S	18E	11 NE1/4	50
H-N Fraction 1	Copper Creek Project, LLC	AMC 316111	8S	18E	10 NE1/4	51
Clark No. 1	Copper Creek Project, LLC	AMC 316112	8S	18E	12 SW1/4	52
Copper Reef No. 2	Copper Creek Project, LLC	AMC 316113	8S	18E	14 NE1/4	53
Copper Reef No. 3	Copper Creek Project, LLC	AMC 316114	8S	18E	14 SW1/4	54
Copper Reef No. 4	Copper Creek Project, LLC	AMC 316115	8S	18E	14 NW1/4	55
North Star No. 1	Copper Creek Project, LLC	AMC 316116	8S	18E	14 SW1/4	56
North Star No. 2	Copper Creek Project, LLC	AMC 316117	8S	18E	14, 15	57
North Star No. 3	Copper Creek Project, LLC	AMC 316118	8S	18E	14, 15	58
Buzzard No. 1	Copper Creek Project, LLC	AMC 316119	8S	18E	11 NW1/4	59
Buzzard No. 2	Copper Creek Project, LLC	AMC 316120	8S	18E	11 NW1/4	60
Buzzard No. 3	Copper Creek Project, LLC	AMC 316121	8S	18E	11 NW1/4	61
Buzzard No. 4	Copper Creek Project, LLC	AMC 316122	8S	18E	11 NW1/4	62
Buzzard No. 5	Copper Creek Project, LLC	AMC 316123	8S	18E	11 NE1/4	63
Buzzard No. 6	Copper Creek Project, LLC	AMC 316124	8S	18E	11 NE1/4	64
Buzzard No. 7	Copper Creek Project, LLC	AMC 316125	8S	18E	11 NE1/4	65
Albatross No. 1	Copper Creek Project, LLC	AMC 316126	8S	18E	11, 12	66
Albatross No. 2	Copper Creek Project, LLC	AMC 316127	8S	18E	12 SW1/4	67
Albatross No. 3	Copper Creek Project, LLC	AMC 316128	8S	18E	11, 12	68
Albatross No. 4	Copper Creek Project, LLC	AMC 316129	8S	18E	12 SW1/4	69
Albatross No. 5	Copper Creek Project, LLC	AMC 316130	8S	18E	11, 12	70
Albatross No. 6	Copper Creek Project, LLC	AMC 316131	8S	18E	12 NW1/4	71
Albatross No. 7	Copper Creek Project, LLC	AMC 316132	8S	18E	11, 12	72
Albatross No. 8	Copper Creek Project, LLC	AMC 316133	8S	18E	12 NW1/4	73
Albatross No. 17	Copper Creek Project, LLC	AMC 316134	8S	18E	11, 12	74
Siskon No. 40	Copper Creek Project, LLC	AMC 316135	8S	18E	15 NE1/4	75
Siskon No. 42	Copper Creek Project, LLC	AMC 316136	8S	18E	14, 15	76
Siskon No. 44	Copper Creek Project, LLC	AMC 316137	8S	18E	14, 15	77
Siskon No. 53	Copper Creek Project, LLC	AMC 316138	8S	18E	10 SE1/4	78
Siskon No. 56	Copper Creek Project, LLC	AMC 316139	8S	18E	10 SE1/4	79
Siskon No. 57	Copper Creek Project, LLC	AMC 316140	8S	18E	15 NE1/4	80
Siskon No. 58	Copper Creek Project, LLC	AMC 316141	8S	18E	15 NE1/4	81
Siskon No. 83	Copper Creek Project, LLC	AMC 316142	8S	18E	14, 15	82
Siskon No. 84	Copper Creek Project, LLC	AMC 316143	8S	18E	14, 15	83
Siskon No. 85	Copper Creek Project, LLC	AMC 316144	8S	18E	14 SW1/4	84
Siskon No. 87	Copper Creek Project, LLC	AMC 316145	8S	18E	14 SW1/4	85
Crow 1	Copper Creek Project, LLC	AMC 335144	8S	18E	9 SE1/4	86
Crow 2	Copper Creek Project, LLC	AMC 335145	8S	18E	9 SE1/4	87
Crow 3	Copper Creek Project, LLC	AMC 335146	8S	18E	9 SE1/4	88
Crow 4	Copper Creek Project, LLC	AMC 335147	8S	18E	9 SE1/4	89
Crow 5	Copper Creek Project, LLC	AMC 335148	8S	18E	9 SE1/4	90
Crow 6	Copper Creek Project, LLC	AMC 335149	8S	18E	9 SE1/4	91
Crow 7	Copper Creek Project, LLC	AMC 335150	8S	18E	9 NE1/4	92
Crow 8	Copper Creek Project, LLC	AMC 335151	8S	18E	9 NE1/4	93
Crow 9	Copper Creek Project, LLC	AMC 335152	8S	18E	9 NE1/4	94
Crow 10	Copper Creek Project, LLC	AMC 335153	8S	18E	9 NE1/4	95
Crow 11	Copper Creek Project, LLC	AMC 335154	8S	18E	9 NE1/4	96

RECEIVED  
BLM STATE OFFICE  
MAY 11 2016  
PHOENIX, ARIZONA

**EXHIBIT A**

Claim Name	Owner of Record	BLM AMC	G&SR BM		Section	
		Serial #	Twtn	Rng		
Crow 12	Copper Creek Project, LLC	AMC 335155	8S	18E	9 NE1/4	97
Crow 13	Copper Creek Project, LLC	AMC 335156	8S	18E	9, 4	98
Crow 14	Copper Creek Project, LLC	AMC 335157	8S	18E	9, 4	99
Crow 15	Copper Creek Project, LLC	AMC 335158	8S	18E	4 SE1/4	100
Crow 16	Copper Creek Project, LLC	AMC 335159	8S	18E	4 SE1/4	101
Crow 17	Copper Creek Project, LLC	AMC 335160	8S	18E	9 SE1/4	102
Crow 20	Copper Creek Project, LLC	AMC 335161	8S	18E	10 SW1/4	103
Crow 21	Copper Creek Project, LLC	AMC 335162	8S	18E	10 SW1/4	104
Crow 22	Copper Creek Project, LLC	AMC 335163	8S	18E	10 NE1/4	105
Crow 23	Copper Creek Project, LLC	AMC 335164	8S	18E	10 NE1/4	106
Crow 24	Copper Creek Project, LLC	AMC 335165	8S	18E	10 NE1/4	107
Crow 25	Copper Creek Project, LLC	AMC 335166	8S	18E	3 SW1/4	108
Crow 26	Copper Creek Project, LLC	AMC 335167	8S	18E	3 SW1/4	109
Siskon No. 46	Copper Creek Project, LLC	AMC 335168	8S	18E	15 NE1/4	110
Siskon No. 48	Copper Creek Project, LLC	AMC 335169	8S	18E	15 SE1/4	111
Siskon No. 51	Copper Creek Project, LLC	AMC 335170	8S	18E	14 SW1/4	112
Siskon No. 59	Copper Creek Project, LLC	AMC 335171	8S	18E	15 NE1/4	113
Siskon No. 60	Copper Creek Project, LLC	AMC 335172	8S	18E	15 NE1/4	114
Siskon No. 64	Copper Creek Project, LLC	AMC 335173	8S	18E	10 SW1/4	115
Siskon 65	Copper Creek Project, LLC	AMC 335174	8S	18E	10 SW1/4	116
Siskon 66	Copper Creek Project, LLC	AMC 335175	8S	18E	10 SW1/4	117
Siskon 67	Copper Creek Project, LLC	AMC 335176	8S	18E	10 SW1/4	118
Siskon 68	Copper Creek Project, LLC	AMC 335177	8S	18E	10 SW1/4	119
Siskon 69	Copper Creek Project, LLC	AMC 335178	8S	18E	10 SW1/4	120
Siskon 70	Copper Creek Project, LLC	AMC 335179	8S	18E	10 SW1/4	121
Siskon 71	Copper Creek Project, LLC	AMC 335180	8S	18E	10 SW1/4	122
Siskon 72	Copper Creek Project, LLC	AMC 335181	8S	18E	15 NW1/4	123
C.C. 8	Copper Creek Project, LLC	AMC 335182	8S	18E	10 NW1/4	124
C.C. 9	Copper Creek Project, LLC	AMC 335183	8S	18E	10 NW1/4	125
C.C. 11	Copper Creek Project, LLC	AMC 335184	8S	18E	10 NW1/4	126
Swallow 1	Copper Creek Project, LLC	AMC 337099	8S	18E	9 SE1/4	127
Swallow 2	Copper Creek Project, LLC	AMC 337100	8S	18E	9 NW1/4	128
Swallow 3	Copper Creek Project, LLC	AMC 337101	8S	18E	9 NW1/4	129
Swallow 4	Copper Creek Project, LLC	AMC 337102	8S	18E	9 NE1/4	130
Swallow 5	Copper Creek Project, LLC	AMC 337103	8S	18E	9 NW1/4	131
Swallow 6	Copper Creek Project, LLC	AMC 337104	8S	18E	9 NE1/4	132
Swallow 7	Copper Creek Project, LLC	AMC 337105	8S	18E	9 NE1/4	133
Hawk #1	Copper Creek Project, LLC	AMC 342788	8S	18E	3 SE1/4	134
Hawk #2	Copper Creek Project, LLC	AMC 342789	8S	18E	3 SE1/4	135
Hawk #3	Copper Creek Project, LLC	AMC 342790	8S	18E	3 NE1/4	136
Hawk #4	Copper Creek Project, LLC	AMC 342791	8S	18E	3 NE1/4	137
Hawk #5	Copper Creek Project, LLC	AMC 342792	8S	18E	3 NE1/4	138
Hawk #6	Copper Creek Project, LLC	AMC 342793	8S	18E	3 NE1/4	139
Hawk #7	Copper Creek Project, LLC	AMC 342794	8S	18E	3 NE1/4	140
Hawk #8	Copper Creek Project, LLC	AMC 342795	8S	18E	3 SW1/4	141
Hawk #9	Copper Creek Project, LLC	AMC 342796	8S	18E	3 SW1/4	142
Hawk #10	Copper Creek Project, LLC	AMC 342797	8S	18E	3 SW1/4	143
Hawk #11	Copper Creek Project, LLC	AMC 342798	8S	18E	3 NW1/4	144

RECEIVED  
 BLM PLAZA STATE OF ARIZONA  
 AUG 11 2015

EXHIBIT A

Claim Name	Owner of Record	BLM AMC	G&SR BM		Section	
		Serial #	Twn	Rng		
Hawk #12	Copper Creek Project, LLC	AMC 342799	8S	18E	3 NW1/4	145
Hawk #13	Copper Creek Project, LLC	AMC 342800	8S	18E	3 NW1/4	146
Hawk #14	Copper Creek Project, LLC	AMC 342801	8S	18E	4 NE1/4	147
Hawk #15	Copper Creek Project, LLC	AMC 342802	8S	18E	4 NE1/4	148
Chapo #1	Copper Creek Project, LLC	AMC 349078	8S	18E	14 SW1/4	149
Wren 1	Copper Creek Project, LLC	AMC 352161	8S	18E	15 NW1/4	150
Wren 2	Copper Creek Project, LLC	AMC 352162	8S	18E	15 NW1/4	151
Wren 3	Copper Creek Project, LLC	AMC 352163	8S	18E	15 NW1/4	152
Parrot 1	Copper Creek Project, LLC	AMC 352164	8S	18E	1 NW1/4	153
Parrot 2	Copper Creek Project, LLC	AMC 352165	8S	18E	1 NW1/4	154
Parrot 3	Copper Creek Project, LLC	AMC 352166	8S	18E	1 NW1/4	155
Parrot 4	Copper Creek Project, LLC	AMC 352167	8S	18E	1 NW1/4	156
Parrot 5	Copper Creek Project, LLC	AMC 352168	8S	18E	1 NW1/4	157
Parrot 6	Copper Creek Project, LLC	AMC 352169	8S	18E	1 NW1/4	158
Parrot 7	Copper Creek Project, LLC	AMC 352170	8S	18E	1 SW1/4	159
Parrot 8	Copper Creek Project, LLC	AMC 352171	8S	18E	1 SW1/4	160
Parrot 9	Copper Creek Project, LLC	AMC 352172	8S	18E	1 SW1/4	161
Parrot 10	Copper Creek Project, LLC	AMC 352173	8S	18E	1 SW1/4	162
Parrot 11	Copper Creek Project, LLC	AMC 352174	8S	18E	1 SW1/4	163
Parrot 12	Copper Creek Project, LLC	AMC 352175	8S	18E	1 SW1/4	164
Buzzard No. 8	Copper Creek Project, LLC	AMC 352176	8S	18E	11 NE1/4	165
PF	Copper Creek Project, LLC	AMC 352300	8S	18E	11 NW1/4	166
NS.#1	Copper Creek Project, LLC	AMC 352301	8S	18E	14 SW1/4	167
WREN-4	Copper Creek Project, LLC	AMC 371132	8S	18E	14 SE1/4	168
WREN-5	Copper Creek Project, LLC	AMC 371133	8S	18E	14 SE1/4	169
WREN-6	Copper Creek Project, LLC	AMC 371134	8S	18E	14 SE1/4	170
WREN-7	Copper Creek Project, LLC	AMC 371135	8S	18E	14 SE1/4	171
WREN-8	Copper Creek Project, LLC	AMC 371136	8S	18E	14 NE1/4	172
WREN-9	Copper Creek Project, LLC	AMC 371137	8S	18E	15 SE1/4	173
WREN-10	Copper Creek Project, LLC	AMC 371138	8S	18E	15 SE1/4	174
WREN-11	Copper Creek Project, LLC	AMC 371139	8S	18E	15 SE1/4	175
WREN-12	Copper Creek Project, LLC	AMC 371140	8S	18E	15 SE1/4	176
WREN-13	Copper Creek Project, LLC	AMC 371141	8S	18E	15 SE1/4	177
WREN-14	Copper Creek Project, LLC	AMC 371142	8S	18E	15 SE1/4	178
WREN-15	Copper Creek Project, LLC	AMC 371143	8S	18E	15 SE1/4	179
WREN-16	Copper Creek Project, LLC	AMC 371144	8S	18E	15 SE1/4	180
WREN-17	Copper Creek Project, LLC	AMC 371145	8S	18E	15 SW1/4	181
WREN-18	Copper Creek Project, LLC	AMC 371146	8S	18E	15 NW1/4	182
WREN-19	Copper Creek Project, LLC	AMC 371147	8S	18E	15 NW1/4	183
WREN-20	Copper Creek Project, LLC	AMC 371148	8S	18E	15 NW1/4	184
WREN-21	Copper Creek Project, LLC	AMC 371149	8S	18E	15 NW1/4	185
WREN-22	Copper Creek Project, LLC	AMC 371150	8S	18E	9 SE1/4	186
WREN-23	Copper Creek Project, LLC	AMC 371151	8S	18E	9 SE1/4	187
WREN-24	Copper Creek Project, LLC	AMC 371152	8S	18E	9 SE1/4	188
WREN-44	Copper Creek Project, LLC	AMC 371153	8S	18E	3 NW1/4	189
WREN-45	Copper Creek Project, LLC	AMC 371154	8S	18E	3 NW1/4	190
WREN-46	Copper Creek Project, LLC	AMC 371155	8S	18E	3 NW1/4	191
WREN-47	Copper Creek Project, LLC	AMC 371156	8S	18E	1 NW1/4	192

RECEIVED  
 BLM ARIZONA STATE OFFICE  
 2016 APR 11 9:53 AM



EXHIBIT A

Claim Name	Owner of Record	BLM AMC	G&SR BM		Section	
		Serial #	Twn	Rng		
WREN-48	Copper Creek Project, LLC	AMC 371157	8S	18E	3 NE1/4	193
WREN-49	Copper Creek Project, LLC	AMC 371158	8S	18E	3 NE1/4	194
WREN-50	Copper Creek Project, LLC	AMC 371159	8S	18E	3 NE1/4	195
WREN-51	Copper Creek Project, LLC	AMC 371160	8S	18E	3 NE1/4	196
WREN-52	Copper Creek Project, LLC	AMC 371161	8S	18E	3 NE1/4	197
WREN-25	Copper Creek Project, LLC	AMC 373192	8S	18E	4 SW1/4	198
WREN-26	Copper Creek Project, LLC	AMC 373193	8S	18E	4 SW1/4	199
WREN-27	Copper Creek Project, LLC	AMC 373194	8S	18E	4 SW1/4	200
WREN-28	Copper Creek Project, LLC	AMC 373195	8S	18E	4 SW1/4	201
WREN-29	Copper Creek Project, LLC	AMC 373196	8S	18E	4 SW1/4	202
WREN-30	Copper Creek Project, LLC	AMC 373197	8S	18E	4 SW1/4	203
WREN-31	Copper Creek Project, LLC	AMC 373198	8S	18E	4 SW1/4	204
WREN-32	Copper Creek Project, LLC	AMC 373199	8S	18E	4 NE1/4	205
WREN-33	Copper Creek Project, LLC	AMC 373200	8S	18E	4 NE1/4	206
WREN-34	Copper Creek Project, LLC	AMC 373201	8S	18E	4 NE1/4	207
WREN-35	Copper Creek Project, LLC	AMC 373202	8S	18E	4 NW1/4	208
WREN-36	Copper Creek Project, LLC	AMC 373203	8S	18E	4 NW1/4	209
WREN-37	Copper Creek Project, LLC	AMC 373204	8S	18E	4 NW1/4	210
WREN-38	Copper Creek Project, LLC	AMC 373205	8S	18E	4 NW1/4	211
WREN-39	Copper Creek Project, LLC	AMC 373206	8S	18E	4 NE1/4	212
WREN-40	Copper Creek Project, LLC	AMC 373207	8S	18E	4 NE1/4	213
WREN-41	Copper Creek Project, LLC	AMC 373208	8S	18E	4 NE1/4	214
WREN-42	Copper Creek Project, LLC	AMC 373209	8S	18E	4 NE1/4	215
WREN-43	Copper Creek Project, LLC	AMC 373210	8S	18E	4 NE1/4	216
NCC 1	Copper Creek Project, LLC	AMC408299	7S	18E		31 217
NCC 2	Copper Creek Project, LLC	AMC408300	7S	18E		31 218
NCC 3	Copper Creek Project, LLC	AMC408301	7S	18E		31 219
NCC 4	Copper Creek Project, LLC	AMC408302	7S	18E		31 220
NCC 5	Copper Creek Project, LLC	AMC408303	7S	18E		31 221
NCC 6	Copper Creek Project, LLC	AMC408304	7S	18E		31 222
NCC 7	Copper Creek Project, LLC	AMC408305	7S	18E		31 223
NCC 8	Copper Creek Project, LLC	AMC408306	7S	18E		31 224
NCC 9	Copper Creek Project, LLC	AMC408307	7S	18E		31 225
NCC 10	Copper Creek Project, LLC	AMC408308	7S	18E		31 226
NCC 11	Copper Creek Project, LLC	AMC408309	7S	18E		31 227
NCC 12	Copper Creek Project, LLC	AMC408310	7S	18E		31 228
NCC 13	Copper Creek Project, LLC	AMC408311	7S	18E		31 229
NCC 14	Copper Creek Project, LLC	AMC408312	7S	18E		31 230
NCC 15	Copper Creek Project, LLC	AMC408313	7S	18E		31 231
NCC 16	Copper Creek Project, LLC	AMC408314	7S	18E		31 232
NCC 17	Copper Creek Project, LLC	AMC408315	7S	18E		31 233
NCC 18	Copper Creek Project, LLC	AMC408316	7S	18E		31 234
NCC 19	Copper Creek Project, LLC	AMC408317	7S	18E		31 235
NCC 20	Copper Creek Project, LLC	AMC408318	7S	18E		31 236
NCC 51	Copper Creek Project, LLC	AMC408321	7S	18E		30 237
NCC 90	Copper Creek Project, LLC	AMC408323	7S	18E		19 238
NCC 91	Copper Creek Project, LLC	AMC408324	7S	18E		19 239
NCC 92	Copper Creek Project, LLC	AMC408325	7S	18E		19 240

RECEIVED  
 BLM AZ STATE OFFICE  
 AUG 11 2016  
 PHOENIX ARIZONA

EXHIBIT A

Claim Name	Owner of Record	BLM AMC Serial #	G&SR BM		Section	
			Twn	Rng		
NCC 100	Copper Creek Project, LLC	AMC408326	7S	18E	19	241
NCC 101	Copper Creek Project, LLC	AMC408327	7S	18E	19	242
NCC 102	Copper Creek Project, LLC	AMC408328	7S	18E	19	243
NCC 93	Copper Creek Project, LLC	AMC408329	7S	18E	18	244
NCC 94	Copper Creek Project, LLC	AMC408330	7S	18E	18	245
NCC 95	Copper Creek Project, LLC	AMC408331	7S	18E	18	246
NCC 96	Copper Creek Project, LLC	AMC408332	7S	18E	18	247
NCC 97	Copper Creek Project, LLC	AMC408333	7S	18E	18	248
NCC 98	Copper Creek Project, LLC	AMC408334	7S	18E	18	249
NCC 99	Copper Creek Project, LLC	AMC408335	7S	18E	18	250
NCC 103	Copper Creek Project, LLC	AMC408336	7S	18E	18	251
NCC 104	Copper Creek Project, LLC	AMC408337	7S	18E	18	252
NCC 105	Copper Creek Project, LLC	AMC408338	7S	18E	18	253
NCC 106	Copper Creek Project, LLC	AMC408339	7S	18E	18	254
NCC 107	Copper Creek Project, LLC	AMC408340	7S	18E	18	255
NCC 108	Copper Creek Project, LLC	AMC408341	7S	18E	18	256
NCC 109	Copper Creek Project, LLC	AMC408342	7S	18E	18	257
NCC 110	Copper Creek Project, LLC	AMC408343	7S	18E	18	258
NCC 111	Copper Creek Project, LLC	AMC408344	7S	18E	18	259
NCC 112	Copper Creek Project, LLC	AMC408345	7S	18E	18	260
NCC 113	Copper Creek Project, LLC	AMC408346	7S	18E	18	261
NCC 114	Copper Creek Project, LLC	AMC408347	7S	18E	18	262
NCC 115	Copper Creek Project, LLC	AMC408348	7S	18E	18	263
NCC 116	Copper Creek Project, LLC	AMC408349	7S	18E	18	264
NCC 117	Copper Creek Project, LLC	AMC408350	7S	18E	18	265
NCC 118	Copper Creek Project, LLC	AMC408351	7S	18E	18	266
NCC 119	Copper Creek Project, LLC	AMC408352	7S	18E	18	267
NCC 120	Copper Creek Project, LLC	AMC408353	7S	18E	18	268
NCC 121	Copper Creek Project, LLC	AMC408354	7S	18E	18	269
NCC 122	Copper Creek Project, LLC	AMC408355	7S	18E	18	270
NCC 123	Copper Creek Project, LLC	AMC408356	7S	18E	18	271
NCC 124	Copper Creek Project, LLC	AMC408357	7S	18E	18	272
NCC 125	Copper Creek Project, LLC	AMC408358	7S	18E	18	273
NCC 126	Copper Creek Project, LLC	AMC408359	7S	18E	18	274
NCC 127	Copper Creek Project, LLC	AMC408360	7S	18E	18	275
NCC 128	Copper Creek Project, LLC	AMC408361	7S	18E	18	276
NCC 129	Copper Creek Project, LLC	AMC408362	7S	18E	18	277
NCC 130	Copper Creek Project, LLC	AMC408363	7S	18E	18	278
NCC 131	Copper Creek Project, LLC	AMC408364	7S	18E	18	279
NCC 132	Copper Creek Project, LLC	AMC408365	7S	18E	18	280
NCC 232	Copper Creek Project, LLC	AMC408366	7S	18E	17	281
NCC 233	Copper Creek Project, LLC	AMC408367	7S	18E	17	282
NCC 234	Copper Creek Project, LLC	AMC408368	7S	18E	17	283
NCC 235	Copper Creek Project, LLC	AMC408369	7S	18E	17	284
NCC 241	Copper Creek Project, LLC	AMC408370	7S	18E	17	285
NCC 242	Copper Creek Project, LLC	AMC408371	7S	18E	17	286
NCC 243	Copper Creek Project, LLC	AMC408372	7S	18E	17	287
NCC 244	Copper Creek Project, LLC	AMC408373	7S	18E	17	288

RECEIVED  
 BLM AZ STATE OFFICE  
 2016 AUG 18 9 53 AM  
 PHOENIX, ARIZONA

EXHIBIT A

Claim Name	Owner of Record	BLM AMC	G&SR BM		Section	
		Serial #	Twn	Rng		
NCC 245	Copper Creek Project, LLC	AMC408374	7S	18E	17	289
NCC 246	Copper Creek Project, LLC	AMC408375	7S	18E	17	290
NCC 247	Copper Creek Project, LLC	AMC408376	7S	18E	17	291
NCC 248	Copper Creek Project, LLC	AMC408377	7S	18E	17	292
NCC 272	Copper Creek Project, LLC	AMC408378	7S	18E	28	293
NCC 273	Copper Creek Project, LLC	AMC408379	7S	18E	28	294
NCC 274	Copper Creek Project, LLC	AMC408380	7S	18E	28	295
NCC 275	Copper Creek Project, LLC	AMC408381	7S	18E	28	296
NCC 276	Copper Creek Project, LLC	AMC408382	7S	18E	28	297
NCC 293	Copper Creek Project, LLC	AMC408383	7S	18E	28	298
NCC 294	Copper Creek Project, LLC	AMC408384	7S	18E	28	299
NCC 295	Copper Creek Project, LLC	AMC408385	7S	18E	28	300
NCC 296	Copper Creek Project, LLC	AMC408386	7S	18E	28	301
NCC 297	Copper Creek Project, LLC	AMC408387	7S	18E	28	302
NCC 298	Copper Creek Project, LLC	AMC408388	7S	18E	28	303
NCC 299	Copper Creek Project, LLC	AMC408389	7S	18E	28	304
NCC 300	Copper Creek Project, LLC	AMC408390	7S	18E	28	305
NCC 301	Copper Creek Project, LLC	AMC408391	7S	18E	28	306
NCC 302	Copper Creek Project, LLC	AMC408392	7S	18E	28	307
NCC 319	Copper Creek Project, LLC	AMC408393	7S	18E	28	308
NCC 320	Copper Creek Project, LLC	AMC408394	7S	18E	28	309
NCC 321	Copper Creek Project, LLC	AMC408395	7S	18E	28	310
NCC 322	Copper Creek Project, LLC	AMC408396	7S	18E	28	311
NCC 323	Copper Creek Project, LLC	AMC408397	7S	18E	28	312
NCC 324	Copper Creek Project, LLC	AMC408398	7S	18E	28	313
NCC 325	Copper Creek Project, LLC	AMC408399	7S	18E	28	314
NCC 277	Copper Creek Project, LLC	AMC408400	7S	18E	29	315
NCC 278	Copper Creek Project, LLC	AMC408401	7S	18E	29	316
NCC 279	Copper Creek Project, LLC	AMC408402	7S	18E	29	317
NCC 280	Copper Creek Project, LLC	AMC408403	7S	18E	29	318
NCC 283	Copper Creek Project, LLC	AMC408404	7S	18E	29	319
NCC 284	Copper Creek Project, LLC	AMC408405	7S	18E	29	320
NCC 285	Copper Creek Project, LLC	AMC408406	7S	18E	29	321
NCC 286	Copper Creek Project, LLC	AMC408407	7S	18E	29	322
NCC 287	Copper Creek Project, LLC	AMC408408	7S	18E	29	323
NCC 288	Copper Creek Project, LLC	AMC408409	7S	18E	29	324
NCC 289	Copper Creek Project, LLC	AMC408410	7S	18E	29	325
NCC 290	Copper Creek Project, LLC	AMC408411	7S	18E	29	326
NCC 291	Copper Creek Project, LLC	AMC408412	7S	18E	29	327
NCC 292	Copper Creek Project, LLC	AMC408413	7S	18E	29	328
NCC 303	Copper Creek Project, LLC	AMC408414	7S	18E	29	329
NCC 304	Copper Creek Project, LLC	AMC408415	7S	18E	29	330
NCC 305	Copper Creek Project, LLC	AMC408416	7S	18E	29	331
NCC 306	Copper Creek Project, LLC	AMC408417	7S	18E	29	332
NCC 307	Copper Creek Project, LLC	AMC408418	7S	18E	29	333
NCC 308	Copper Creek Project, LLC	AMC408419	7S	18E	29	334
NCC 309	Copper Creek Project, LLC	AMC408420	7S	18E	29	335
NCC 310	Copper Creek Project, LLC	AMC408421	7S	18E	29	336

RECEIVED  
 BLM AZ STATE OFFICE  
 AUG 15 2016  
 PHOENIX ARIZONA

EXHIBIT A

Claim Name	Owner of Record	BLM AMC	G&SR BM		Section	
		Serial #	Twn	Rng		
NCC 311	Copper Creek Project, LLC	AMC408422	7S	18E	29	337
NCC 312	Copper Creek Project, LLC	AMC408423	7S	18E	29	338
NCC 313	Copper Creek Project, LLC	AMC408424	7S	18E	29	339
NCC 314	Copper Creek Project, LLC	AMC408425	7S	18E	29	340
NCC 315	Copper Creek Project, LLC	AMC408426	7S	18E	29	341
NCC 316	Copper Creek Project, LLC	AMC408427	7S	18E	29	342
NCC 317	Copper Creek Project, LLC	AMC408428	7S	18E	29	343
NCC 318	Copper Creek Project, LLC	AMC408429	7S	18E	29	344
NCC 329	Copper Creek Project, LLC	AMC408430	7S	18E	29	345
NCC 330	Copper Creek Project, LLC	AMC408431	7S	18E	29	346
NCC 331	Copper Creek Project, LLC	AMC408432	7S	18E	29	347
NCC 332	Copper Creek Project, LLC	AMC408433	7S	18E	29	348
NCC 333	Copper Creek Project, LLC	AMC408434	7S	18E	29	349
NCC 334	Copper Creek Project, LLC	AMC408435	7S	18E	29	350
NCC 335	Copper Creek Project, LLC	AMC408436	7S	18E	29	351
NCC 336	Copper Creek Project, LLC	AMC408437	7S	18E	29	352
NCC 326	Copper Creek Project, LLC	AMC408438	7S	18E	33	353
NCC 327	Copper Creek Project, LLC	AMC408439	7S	18E	33	354
NCC 328	Copper Creek Project, LLC	AMC408440	7S	18E	33	355
NCC 337	Copper Creek Project, LLC	AMC408441	7S	18E	33	356
NCC 338	Copper Creek Project, LLC	AMC408442	7S	18E	33	357
NCC 339	Copper Creek Project, LLC	AMC408443	7S	18E	33	358
NCC 366	Copper Creek Project, LLC	AMC408444	7S	18E	34	359
NCC 367	Copper Creek Project, LLC	AMC408445	7S	18E	34	360
NCC 368	Copper Creek Project, LLC	AMC408446	7S	18E	34	361
NCC 369	Copper Creek Project, LLC	AMC408447	7S	18E	34	362
NCC 370	Copper Creek Project, LLC	AMC408448	7S	18E	34	363
NCC 371	Copper Creek Project, LLC	AMC408449	7S	18E	34	364
NCC 372	Copper Creek Project, LLC	AMC408450	7S	18E	34	365
NCC 373	Copper Creek Project, LLC	AMC408451	7S	18E	34	366
NCC 374	Copper Creek Project, LLC	AMC408452	7S	18E	34	367
NCC 393	Copper Creek Project, LLC	AMC408453	7S	18E	34	368
NCC 394	Copper Creek Project, LLC	AMC408454	7S	18E	34	369
NCC 395	Copper Creek Project, LLC	AMC408455	7S	18E	34	370
NCC 396	Copper Creek Project, LLC	AMC408456	7S	18E	34	371
NCC 397	Copper Creek Project, LLC	AMC408457	7S	18E	34	372
NCC 398	Copper Creek Project, LLC	AMC408458	7S	18E	34	373
NCC 399	Copper Creek Project, LLC	AMC408459	7S	18E	34	374
NCC 400	Copper Creek Project, LLC	AMC408460	7S	18E	34	375
NCC 401	Copper Creek Project, LLC	AMC408461	7S	18E	34	376
NCC 528	Copper Creek Project, LLC	AMC408462	7S	17E	24	377
NCC 529	Copper Creek Project, LLC	AMC408463	7S	17E	24	378
NCC 530	Copper Creek Project, LLC	AMC408464	7S	17E	24	379
NCC 531	Copper Creek Project, LLC	AMC408465	7S	17E	24	380
NCC 532	Copper Creek Project, LLC	AMC408466	7S	17E	24	381
NCC 533	Copper Creek Project, LLC	AMC408467	7S	17E	24	382
NCC 534	Copper Creek Project, LLC	AMC408468	7S	17E	24	383
NCC 535	Copper Creek Project, LLC	AMC408469	7S	17E	24	384

RECEIVED  
 BLM AZ STATE OFFICE  
 AUG 11 2016  
 PHOENIX ARIZONA

EXHIBIT A

Claim Name	Owner of Record	BLM AMC	G&SR BM		Section	
		Serial #	Twn	Rng		
NCC 536	Copper Creek Project, LLC	AMC408470	7S	17E	24	385
NCC 537	Copper Creek Project, LLC	AMC408471	7S	17E	24	386
NCC 538	Copper Creek Project, LLC	AMC408472	7S	17E	24	387
NCC 539	Copper Creek Project, LLC	AMC408473	7S	17E	24	388
NCC 540	Copper Creek Project, LLC	AMC408474	7S	17E	24	389
NCC 541	Copper Creek Project, LLC	AMC408475	7S	17E	24	390
NCC 542	Copper Creek Project, LLC	AMC408476	7S	17E	24	391
NCC 543	Copper Creek Project, LLC	AMC408477	7S	17E	24	392
NCC 544	Copper Creek Project, LLC	AMC408478	7S	17E	24	393
NCC 545	Copper Creek Project, LLC	AMC408479	7S	17E	24	394
NCC 591	Copper Creek Project, LLC	AMC408480	7S	17E	12	395
NCC 592	Copper Creek Project, LLC	AMC408481	7S	17E	12	396
NCC 593	Copper Creek Project, LLC	AMC408482	7S	17E	12	397
NCC 594	Copper Creek Project, LLC	AMC408483	7S	17E	12	398
NCC 595	Copper Creek Project, LLC	AMC408484	7S	17E	12	399
NCC 596	Copper Creek Project, LLC	AMC408485	7S	17E	12	400
NCC 597	Copper Creek Project, LLC	AMC408486	7S	17E	12	401
NCC 598	Copper Creek Project, LLC	AMC408487	7S	17E	12	402
NCC 599	Copper Creek Project, LLC	AMC408488	7S	17E	12	403
NCC 600	Copper Creek Project, LLC	AMC408489	7S	17E	12	404
NCC 601	Copper Creek Project, LLC	AMC408490	7S	17E	12	405
NCC 602	Copper Creek Project, LLC	AMC408491	7S	17E	12	406
NCC 603	Copper Creek Project, LLC	AMC408492	7S	17E	12	407
NCC 604	Copper Creek Project, LLC	AMC408493	7S	17E	12	408
NCC 605	Copper Creek Project, LLC	AMC408494	7S	17E	12	409
NCC 606	Copper Creek Project, LLC	AMC408495	7S	17E	12	410
NCC 607	Copper Creek Project, LLC	AMC408496	7S	17E	12	411
NCC 608	Copper Creek Project, LLC	AMC408497	7S	17E	12	412
NCC 609	Copper Creek Project, LLC	AMC408498	7S	17E	12	413
NCC 610	Copper Creek Project, LLC	AMC408499	7S	17E	11	414
NCC 611	Copper Creek Project, LLC	AMC408500	7S	17E	11	415
NCC 612	Copper Creek Project, LLC	AMC408501	7S	17E	11	416
NCC 613	Copper Creek Project, LLC	AMC408502	7S	17E	11	417
NCC 614	Copper Creek Project, LLC	AMC408503	7S	17E	11	418
NCC 615	Copper Creek Project, LLC	AMC408504	7S	17E	11	419
NCC 616	Copper Creek Project, LLC	AMC408505	7S	17E	11	420
NCC 617	Copper Creek Project, LLC	AMC408506	7S	17E	11	421
NCC 618	Copper Creek Project, LLC	AMC408507	7S	17E	11	422
NCC 619	Copper Creek Project, LLC	AMC408508	7S	17E	11	423
NCC 620	Copper Creek Project, LLC	AMC408509	7S	17E	11	424
NCC 621	Copper Creek Project, LLC	AMC408510	7S	17E	11	425
NCC 622	Copper Creek Project, LLC	AMC408511	7S	17E	11	426
NCC 623	Copper Creek Project, LLC	AMC408512	7S	17E	11	427
NCC 624	Copper Creek Project, LLC	AMC408513	7S	17E	11	428
NCC 625	Copper Creek Project, LLC	AMC408514	7S	17E	11	429
NCC 626	Copper Creek Project, LLC	AMC408515	7S	17E	11	430
NCC 636	Copper Creek Project, LLC	AMC408516	7S	17E	14	431
NCC 637	Copper Creek Project, LLC	AMC408517	7S	17E	14	432

RECEIVED  
 BLM AZ STATE OFFICE  
 2016 AUG 1 9 52 AM  
 PHOENIX, ARIZONA

EXHIBIT A

Claim Name	Owner of Record	BLM AMC Serial #	G&SR BM		Section	
			Twn	Rng		
NCC 638	Copper Creek Project, LLC	AMC408518	7S	17E	14	433
NCC 639	Copper Creek Project, LLC	AMC408519	7S	17E	14	434
NCC 640	Copper Creek Project, LLC	AMC408520	7S	17E	14	435
NCC 641	Copper Creek Project, LLC	AMC408521	7S	17E	14	436
NCC 642	Copper Creek Project, LLC	AMC408522	7S	17E	14	437
NCC 643	Copper Creek Project, LLC	AMC408523	7S	17E	14	438
NCC 644	Copper Creek Project, LLC	AMC408524	7S	17E	14	439
NCC 645	Copper Creek Project, LLC	AMC408525	7S	17E	14	440
NCC 646	Copper Creek Project, LLC	AMC408526	7S	17E	14	441
NCC 647	Copper Creek Project, LLC	AMC408527	7S	17E	14	442
NCC 648	Copper Creek Project, LLC	AMC408528	7S	17E	14	443
NCC 649	Copper Creek Project, LLC	AMC408529	7S	17E	14	444
NCC 650	Copper Creek Project, LLC	AMC408530	7S	17E	14	445
NCC 651	Copper Creek Project, LLC	AMC408531	7S	17E	14	446
NCC 652	Copper Creek Project, LLC	AMC408532	7S	17E	14	447
NCC 653	Copper Creek Project, LLC	AMC408533	7S	17E	14	448
NCC 654	Copper Creek Project, LLC	AMC408534	7S	17E	14	449
NCC 655	Copper Creek Project, LLC	AMC408535	7S	17E	14	450
NCC 656	Copper Creek Project, LLC	AMC408536	7S	17E	14	451
NCC 657	Copper Creek Project, LLC	AMC408537	7S	17E	14	452
NCC 658	Copper Creek Project, LLC	AMC408538	7S	17E	14	453
NCC 659	Copper Creek Project, LLC	AMC408539	7S	17E	14	454
NCC 660	Copper Creek Project, LLC	AMC408540	7S	17E	14	455
NCC 661	Copper Creek Project, LLC	AMC408541	7S	17E	14	456
NCC 662	Copper Creek Project, LLC	AMC408542	7S	17E	14	457
NCC 663	Copper Creek Project, LLC	AMC408543	7S	17E	14	458
NCC 664	Copper Creek Project, LLC	AMC408544	7S	17E	14	459
NCC 665	Copper Creek Project, LLC	AMC408545	7S	17E	14	460
NCC 666	Copper Creek Project, LLC	AMC408546	7S	17E	14	461
NCC 667	Copper Creek Project, LLC	AMC408547	7S	17E	14	462
NCC 668	Copper Creek Project, LLC	AMC408548	7S	17E	14	463
NCC 669	Copper Creek Project, LLC	AMC408549	7S	17E	14	464
NCC 670	Copper Creek Project, LLC	AMC408550	7S	17E	14	465
NCC 671	Copper Creek Project, LLC	AMC408551	7S	17E	14	466
NCC 672	Copper Creek Project, LLC	AMC408552	7S	17E	23	467
NCC 673	Copper Creek Project, LLC	AMC408553	7S	17E	23	468
NCC 674	Copper Creek Project, LLC	AMC408554	7S	17E	23	469
NCC 675	Copper Creek Project, LLC	AMC408555	7S	17E	23	470
NCC 676	Copper Creek Project, LLC	AMC408556	7S	17E	23	471
NCC 677	Copper Creek Project, LLC	AMC408557	7S	17E	23	472
NCC 678	Copper Creek Project, LLC	AMC408558	7S	17E	23	473
NCC 679	Copper Creek Project, LLC	AMC408559	7S	17E	23	474
NCC 680	Copper Creek Project, LLC	AMC408560	7S	17E	23	475
NCC 681	Copper Creek Project, LLC	AMC408561	7S	17E	23	476
NCC 682	Copper Creek Project, LLC	AMC408562	7S	17E	23	477
NCC 683	Copper Creek Project, LLC	AMC408563	7S	17E	23	478
NCC 684	Copper Creek Project, LLC	AMC408564	7S	17E	23	479
NCC 685	Copper Creek Project, LLC	AMC408565	7S	17E	23	480

RECEIVED  
 BLM AZ STATE OFFICE  
 2016 AUG 11 AM 9 58  
 PHOENIX, ARIZONA



EXHIBIT A

Claim Name	Owner of Record	BLM-AMC Serial #	G&SR BM		Section	
			Twn	Rng		
NCC 686	Copper Creek Project, LLC	AMC408566	7S	17E	23	481
NCC 687	Copper Creek Project, LLC	AMC408567	7S	17E	23	482
NCC 688	Copper Creek Project, LLC	AMC408568	7S	17E	23	483
NCC 689	Copper Creek Project, LLC	AMC408569	7S	17E	23	484
NCC 690	Copper Creek Project, LLC	AMC408570	7S	17E	23	485
NCC 691	Copper Creek Project, LLC	AMC408571	7S	17E	23	486
NCC 692	Copper Creek Project, LLC	AMC408572	7S	17E	23	487
NCC 705	Copper Creek Project, LLC	AMC408573	7S	17E	23	488
NCC 706	Copper Creek Project, LLC	AMC408574	7S	17E	23	489
NCC 707	Copper Creek Project, LLC	AMC408575	7S	17E	23	490
NCC 708	Copper Creek Project, LLC	AMC408576	7S	17E	10	491
NCC 709	Copper Creek Project, LLC	AMC408577	7S	17E	10	492
NCC 710	Copper Creek Project, LLC	AMC408578	7S	17E	10	493
NCC 711	Copper Creek Project, LLC	AMC408579	7S	17E	10	494
NCC 712	Copper Creek Project, LLC	AMC408580	7S	17E	10	495
NCC 713	Copper Creek Project, LLC	AMC408581	7S	17E	10	496
NCC 714	Copper Creek Project, LLC	AMC408582	7S	17E	10	497
NCC 715	Copper Creek Project, LLC	AMC408583	7S	17E	10	498
NCC 716	Copper Creek Project, LLC	AMC408584	7S	17E	10	499
NCC 717	Copper Creek Project, LLC	AMC408585	7S	17E	10	500
NCC 718	Copper Creek Project, LLC	AMC408586	7S	17E	10	501
NCC 719	Copper Creek Project, LLC	AMC408587	7S	17E	10	502
NCC 720	Copper Creek Project, LLC	AMC408588	7S	17E	10	503
NCC 721	Copper Creek Project, LLC	AMC408589	7S	17E	10	504
NCC 722	Copper Creek Project, LLC	AMC408590	7S	17E	10	505
NCC 723	Copper Creek Project, LLC	AMC408591	7S	17E	10	506
NCC 724	Copper Creek Project, LLC	AMC408592	7S	17E	10	507
NCC 725	Copper Creek Project, LLC	AMC408593	7S	17E	10	508
NCC 726	Copper Creek Project, LLC	AMC408594	7S	17E	10	509
NCC 727	Copper Creek Project, LLC	AMC408595	7S	17E	10	510
NCC 728	Copper Creek Project, LLC	AMC408596	7S	17E	10	511
NCC 729	Copper Creek Project, LLC	AMC408597	7S	17E	10	512
NCC 730	Copper Creek Project, LLC	AMC408598	7S	17E	10	513
NCC 731	Copper Creek Project, LLC	AMC408599	7S	17E	10	514
NCC 732	Copper Creek Project, LLC	AMC408600	7S	17E	10	515
NCC 733	Copper Creek Project, LLC	AMC408601	7S	17E	10	516
NCC 734	Copper Creek Project, LLC	AMC408602	7S	17E	10	517
NCC 735	Copper Creek Project, LLC	AMC408603	7S	17E	10	518
NCC 736	Copper Creek Project, LLC	AMC408604	7S	17E	10	519
NCC 737	Copper Creek Project, LLC	AMC408605	7S	17E	10	520
NCC 738	Copper Creek Project, LLC	AMC408606	7S	17E	10	521
NCC 739	Copper Creek Project, LLC	AMC408607	7S	17E	10	522
NCC 740	Copper Creek Project, LLC	AMC408608	7S	17E	10	523
NCC 741	Copper Creek Project, LLC	AMC408609	7S	17E	10	524
NCC 742	Copper Creek Project, LLC	AMC408610	7S	17E	10	525
NCC 743	Copper Creek Project, LLC	AMC408611	7S	17E	10	526
NCC 236	Copper Creek Project, LLC	AMC409378	7S	18E	17	527
NCC 237	Copper Creek Project, LLC	AMC409379	7S	18E	17	528

RECEIVED  
 BLM AZ STATE OFFICE  
 AUG 11 2016  
 PHOENIX ARIZONA

EXHIBIT A

Claim Name	Owner of Record	BLM AMC	G&SR BM		Section	
		Serial #	TwN	Rng		
NCC 375	Copper Creek Project, LLC	AMC409380	7S	18E	35	529
NCC 376	Copper Creek Project, LLC	AMC409381	7S	18E	35	530
NCC 377	Copper Creek Project, LLC	AMC409382	7S	18E	35	531
NCC 378	Copper Creek Project, LLC	AMC409383	7S	18E	35	532
NCC 379	Copper Creek Project, LLC	AMC409384	7S	18E	35	533
NCC 380	Copper Creek Project, LLC	AMC409385	7S	18E	35	534
NCC 381	Copper Creek Project, LLC	AMC409386	7S	18E	35	535
NCC 382	Copper Creek Project, LLC	AMC409387	7S	18E	35	536
NCC 383	Copper Creek Project, LLC	AMC409388	7S	18E	35	537
NCC 384	Copper Creek Project, LLC	AMC409389	7S	18E	35	538
NCC 385	Copper Creek Project, LLC	AMC409390	7S	18E	35	539
NCC 386	Copper Creek Project, LLC	AMC409391	7S	18E	35	540
NCC 387	Copper Creek Project, LLC	AMC409392	7S	18E	35	541
NCC 388	Copper Creek Project, LLC	AMC409393	7S	18E	35	542
NCC 389	Copper Creek Project, LLC	AMC409394	7S	18E	35	543
NCC 390	Copper Creek Project, LLC	AMC409395	7S	18E	35	544
NCC 391	Copper Creek Project, LLC	AMC409396	7S	18E	35	545
NCC 392	Copper Creek Project, LLC	AMC409397	7S	18E	35	546
NCC 411	Copper Creek Project, LLC	AMC409398	7S	18E	35	547
NCC 412	Copper Creek Project, LLC	AMC409399	7S	18E	35	548
NCC 413	Copper Creek Project, LLC	AMC409400	7S	18E	35	549
NCC 414	Copper Creek Project, LLC	AMC409401	7S	18E	35	550
NCC 415	Copper Creek Project, LLC	AMC409402	7S	18E	35	551
NCC 416	Copper Creek Project, LLC	AMC409403	7S	18E	35	552
NCC 417	Copper Creek Project, LLC	AMC409404	7S	18E	35	553
NCC 418	Copper Creek Project, LLC	AMC409405	7S	18E	35	554
NCC 419	Copper Creek Project, LLC	AMC409406	7S	18E	35	555
NCC 420	Copper Creek Project, LLC	AMC409407	7S	18E	35	556
NCC 421	Copper Creek Project, LLC	AMC409408	7S	18E	35	557
NCC 422	Copper Creek Project, LLC	AMC409409	7S	18E	35	558
NCC 423	Copper Creek Project, LLC	AMC409410	7S	18E	35	559
NCC 424	Copper Creek Project, LLC	AMC409411	7S	18E	35	560
NCC 425	Copper Creek Project, LLC	AMC409412	7S	18E	35	561
NCC 426	Copper Creek Project, LLC	AMC409413	7S	18E	35	562
NCC 427	Copper Creek Project, LLC	AMC409414	7S	18E	35	563
NCC 428	Copper Creek Project, LLC	AMC409415	7S	18E	35	564
NCC 41	Copper Creek Project, LLC	AMC411910	7S	18E	30	565
NCC 42	Copper Creek Project, LLC	AMC411911	7S	18E	30	566
NCC 43	Copper Creek Project, LLC	AMC411912	7S	18E	30	567
NCC 44	Copper Creek Project, LLC	AMC411913	7S	18E	30	568
NCC 45	Copper Creek Project, LLC	AMC411914	7S	18E	30	569
NCC 46	Copper Creek Project, LLC	AMC411915	7S	18E	30	570
NCC 47	Copper Creek Project, LLC	AMC411916	7S	18E	30	571
NCC 48	Copper Creek Project, LLC	AMC411917	7S	18E	30	572
NCC 53	Copper Creek Project, LLC	AMC411918	7S	18E	30	573
NCC 54	Copper Creek Project, LLC	AMC411919	7S	18E	30	574
NCC 55	Copper Creek Project, LLC	AMC411920	7S	18E	30	575
NCC 56	Copper Creek Project, LLC	AMC411921	7S	18E	30	576

RECEIVED  
 BLM AZ STATE OFFICE  
 AUG 11 2016  
 PHOENIX, ARIZONA

EXHIBIT A

Claim Name	Owner of Record	BLM.AMC	G&SR BM		Section	
		Serial #	Twn	Rng		
NCC 57	Copper Creek Project,LLC	AMC411922	7S	18E	30	577
NCC 58	Copper Creek Project,LLC	AMC411923	7S	18E	30	578
NCC 59	Copper Creek Project,LLC	AMC411924	7S	18E	30	579
NCC 60	Copper Creek Project,LLC	AMC411925	7S	18E	30	580
NCC 61	Copper Creek Project,LLC	AMC411926	7S	18E	30	581
NCC 62	Copper Creek Project,LLC	AMC411927	7S	18E	30	582
NCC 63	Copper Creek Project,LLC	AMC411928	7S	18E	30	583
NCC 64	Copper Creek Project,LLC	AMC411929	7S	18E	30	584
NCC 65	Copper Creek Project,LLC	AMC411930	7S	18E	30	585
NCC 66	Copper Creek Project,LLC	AMC411931	7S	18E	30	586
NCC 67	Copper Creek Project,LLC	AMC411932	7S	18E	30	587
NCC 68	Copper Creek Project,LLC	AMC411933	7S	18E	30	588
NCC 69	Copper Creek Project,LLC	AMC411934	7S	18E	30	589
NCC 70	Copper Creek Project,LLC	AMC411935	7S	18E	30	590
NCC 71	Copper Creek Project,LLC	AMC411936	7S	18E	30	591
NCC 72	Copper Creek Project,LLC	AMC411937	7S	18E	30	592
NCC 73	Copper Creek Project,LLC	AMC411938	7S	18E	30	593
NCC 74	Copper Creek Project,LLC	AMC411939	7S	18E	30	594
NCC 75	Copper Creek Project,LLC	AMC411940	7S	18E	30	595
NCC 76	Copper Creek Project,LLC	AMC411941	7S	18E	30	596
NCC 77	Copper Creek Project,LLC	AMC411942	7S	18E	30	597
NCC 78	Copper Creek Project,LLC	AMC411943	7S	18E	30	598
NCC 79	Copper Creek Project,LLC	AMC411944	7S	18E	30	599
NCC 80	Copper Creek Project,LLC	AMC411945	7S	18E	30	600
NCC 87	Copper Creek Project,LLC	AMC411946	7S	18E	19	601
NCC 88	Copper Creek Project,LLC	AMC411947	7S	18E	19	602
NCC 89	Copper Creek Project,LLC	AMC411948	7S	18E	19	603
NCC 257	Copper Creek Project,LLC	AMC411949	7S	18E	20	604
NCC 258	Copper Creek Project,LLC	AMC411950	7S	18E	20	605
NCC 259	Copper Creek Project,LLC	AMC411951	7S	18E	20	606
NCC 260	Copper Creek Project,LLC	AMC411952	7S	18E	20	607
NCC 261	Copper Creek Project,LLC	AMC411953	7S	18E	20	608
NCC 262	Copper Creek Project,LLC	AMC411954	7S	18E	20	609
NCC 263	Copper Creek Project,LLC	AMC411955	7S	18E	20	610
NCC 264	Copper Creek Project,LLC	AMC411956	7S	18E	20	611
NCC 265	Copper Creek Project,LLC	AMC411957	7S	18E	20	612
NCC 266	Copper Creek Project,LLC	AMC411958	7S	18E	20	613
NCC 267	Copper Creek Project,LLC	AMC411959	7S	18E	20	614
NCC 268	Copper Creek Project,LLC	AMC411960	7S	18E	20	615
NCC 269	Copper Creek Project,LLC	AMC411961	7S	18E	20	616
NCC 270	Copper Creek Project,LLC	AMC411962	7S	18E	20	617
NCC 271	Copper Creek Project,LLC	AMC411963	7S	18E	20	618
NCC 81	Copper Creek Project,LLC	AMC414010	7S	18E	19	619
NCC 82	Copper Creek Project,LLC	AMC414011	7S	18E	19	620
NCC 83	Copper Creek Project,LLC	AMC414012	7S	18E	19	621
NCC 84	Copper Creek Project,LLC	AMC414013	7S	18E	19	622
NCC 85	Copper Creek Project,LLC	AMC414014	7S	18E	19	623
NCC 86	Copper Creek Project,LLC	AMC414015	7S	18E	19	624

RECEIVED  
 BLM AZ STATE OFFICE  
 AUG 28 2016  
 PHOENIX ARIZONA

EXHIBIT A

Claim Name	Owner of Record	BLM AMC	G&SR BM		Section	
		Serial #	Twn	Rng		
NCC 340	Copper Creek Project, LLC	AMC414016	8S	18E	4	625
NCC 341	Copper Creek Project, LLC	AMC414017	8S	18E	4	626
NCC 342	Copper Creek Project, LLC	AMC414018	8S	18E	5	627
NCC 343	Copper Creek Project, LLC	AMC414019	8S	18E	5	628
NCC 344	Copper Creek Project, LLC	AMC414020	8S	18E	5	629
NCC 345	Copper Creek Project, LLC	AMC414021	8S	18E	5	630
NCC 346	Copper Creek Project, LLC	AMC414022	8S	18E	5	631
NCC 347	Copper Creek Project, LLC	AMC414023	8S	18E	5	632
NCC 348	Copper Creek Project, LLC	AMC414024	8S	18E	5	633
NCC 349	Copper Creek Project, LLC	AMC414025	8S	18E	5	634
NCC 350	Copper Creek Project, LLC	AMC414026	8S	18E	5	635
NCC 351	Copper Creek Project, LLC	AMC414027	8S	18E	5	636
NCC 352	Copper Creek Project, LLC	AMC414028	8S	18E	5	637
NCC 353	Copper Creek Project, LLC	AMC414029	8S	18E	5	638
NCC 354	Copper Creek Project, LLC	AMC414030	8S	18E	4	639
NCC 355	Copper Creek Project, LLC	AMC414031	8S	18E	4	640
NCC 356	Copper Creek Project, LLC	AMC414032	8S	18E	4	641
NCC 357	Copper Creek Project, LLC	AMC414033	8S	18E	4	642
NCC 358	Copper Creek Project, LLC	AMC414034	8S	18E	5	643
NCC 359	Copper Creek Project, LLC	AMC414035	8S	18E	5	644
NCC 360	Copper Creek Project, LLC	AMC414036	8S	18E	5	645
NCC 361	Copper Creek Project, LLC	AMC414037	8S	18E	5	646
NCC 362	Copper Creek Project, LLC	AMC414038	8S	18E	5	647
NCC 363	Copper Creek Project, LLC	AMC414039	8S	18E	5	648
NCC 364	Copper Creek Project, LLC	AMC414040	8S	18E	4	649
NCC 365	Copper Creek Project, LLC	AMC414041	8S	18E	4	650
NCC 510	Copper Creek Project, LLC	AMC414042	7S	17E	24	651
NCC 511	Copper Creek Project, LLC	AMC414043	7S	17E	24	652
NCC 512	Copper Creek Project, LLC	AMC414044	7S	17E	24	653
NCC 513	Copper Creek Project, LLC	AMC414045	7S	17E	24	654
NCC 514	Copper Creek Project, LLC	AMC414046	7S	17E	24	655
NCC 515	Copper Creek Project, LLC	AMC414047	7S	17E	24	656
NCC 516	Copper Creek Project, LLC	AMC414048	7S	17E	24	657
NCC 517	Copper Creek Project, LLC	AMC414049	7S	17E	24	658
NCC 518	Copper Creek Project, LLC	AMC414050	7S	17E	24	659
NCC 519	Copper Creek Project, LLC	AMC414051	7S	17E	24	660
NCC 520	Copper Creek Project, LLC	AMC414052	7S	17E	24	661
NCC 521	Copper Creek Project, LLC	AMC414053	7S	17E	24	662
NCC 522	Copper Creek Project, LLC	AMC414054	7S	17E	24	663
NCC 523	Copper Creek Project, LLC	AMC414055	7S	17E	24	664
NCC 524	Copper Creek Project, LLC	AMC414056	7S	17E	24	665
NCC 525	Copper Creek Project, LLC	AMC414057	7S	17E	24	666
NCC 526	Copper Creek Project, LLC	AMC414058	7S	17E	24	667
NCC 527	Copper Creek Project, LLC	AMC414059	7S	17E	24	668
NCC 546	Copper Creek Project, LLC	AMC415832	7S	17E	13	669
NCC 547	Copper Creek Project, LLC	AMC415833	7S	17E	13	670
NCC 548	Copper Creek Project, LLC	AMC415834	7S	17E	13	671
NCC 549	Copper Creek Project, LLC	AMC415835	7S	17E	13	672

RECEIVED  
 BLM AZ STATE OFFICE  
 2016 AUG 13 11 52 AM  
 PHOENIX ARIZONA

EXHIBIT A

Claim Name	Owner of Record	BLM AMC	G&SR BM		Section	
		Serial #	Twn	Rng		
NCC 550	Copper Creek Project, LLC	AMC415836	7S	17E	13	673
NCC 551	Copper Creek Project, LLC	AMC415837	7S	17E	13	674
NCC 552	Copper Creek Project, LLC	AMC415838	7S	17E	13	675
NCC 553	Copper Creek Project, LLC	AMC415839	7S	17E	13	676
NCC 554	Copper Creek Project, LLC	AMC415840	7S	17E	13	677
NCC 555	Copper Creek Project, LLC	AMC415841	7S	17E	13	678
NCC 556	Copper Creek Project, LLC	AMC415842	7S	17E	13	679
NCC 557	Copper Creek Project, LLC	AMC415843	7S	17E	13	680
NCC 558	Copper Creek Project, LLC	AMC415844	7S	17E	13	681
NCC 559	Copper Creek Project, LLC	AMC415845	7S	17E	13	682
NCC 560	Copper Creek Project, LLC	AMC415846	7S	17E	13	683
NCC 561	Copper Creek Project, LLC	AMC415847	7S	17E	13	684
NCC 562	Copper Creek Project, LLC	AMC415848	7S	17E	13	685
NCC 563	Copper Creek Project, LLC	AMC415849	7S	17E	13	686
NCC 564	Copper Creek Project, LLC	AMC415850	7S	17E	13	687
NCC 565	Copper Creek Project, LLC	AMC415851	7S	17E	13	688
NCC 566	Copper Creek Project, LLC	AMC415852	7S	17E	13	689
NCC 567	Copper Creek Project, LLC	AMC415853	7S	17E	13	690
NCC 568	Copper Creek Project, LLC	AMC415854	7S	17E	13	691
NCC 569	Copper Creek Project, LLC	AMC415855	7S	17E	13	692
NCC 570	Copper Creek Project, LLC	AMC415856	7S	17E	13	693
NCC 571	Copper Creek Project, LLC	AMC415857	7S	17E	13	694
NCC 572	Copper Creek Project, LLC	AMC415858	7S	17E	13	695
NCC 573	Copper Creek Project, LLC	AMC415859	7S	17E	12	696
NCC 574	Copper Creek Project, LLC	AMC415860	7S	17E	12	697
NCC 575	Copper Creek Project, LLC	AMC415861	7S	17E	12	698
NCC 576	Copper Creek Project, LLC	AMC415862	7S	17E	12	699
NCC 577	Copper Creek Project, LLC	AMC415863	7S	17E	12	700
NCC 578	Copper Creek Project, LLC	AMC415864	7S	17E	12	701
NCC 579	Copper Creek Project, LLC	AMC415865	7S	17E	12	702
NCC 580	Copper Creek Project, LLC	AMC415866	7S	17E	12	703
NCC 581	Copper Creek Project, LLC	AMC415867	7S	17E	12	704
NCC 582	Copper Creek Project, LLC	AMC415868	7S	17E	12	705
NCC 583	Copper Creek Project, LLC	AMC415869	7S	17E	12	706
NCC 584	Copper Creek Project, LLC	AMC415870	7S	17E	12	707
NCC 585	Copper Creek Project, LLC	AMC415871	7S	17E	12	708
NCC 586	Copper Creek Project, LLC	AMC415872	7S	17E	12	709
NCC 587	Copper Creek Project, LLC	AMC415873	7S	17E	12	710
NCC 588	Copper Creek Project, LLC	AMC415874	7S	17E	12	711
NCC 589	Copper Creek Project, LLC	AMC415875	7S	17E	12	712
NCC 590	Copper Creek Project, LLC	AMC415876	7S	17E	12	713
NCC 627	Copper Creek Project, LLC	AMC415877	7S	17E	11	714
NCC 628	Copper Creek Project, LLC	AMC415878	7S	17E	11	715
NCC 629	Copper Creek Project, LLC	AMC415879	7S	17E	11	716
NCC 630	Copper Creek Project, LLC	AMC415880	7S	17E	11	717
NCC 631	Copper Creek Project, LLC	AMC415881	7S	17E	11	718
NCC 632	Copper Creek Project, LLC	AMC415882	7S	17E	11	719
NCC 633	Copper Creek Project, LLC	AMC415883	7S	17E	11	720

RECEIVED  
 BLM AZ STATE OFFICE  
 AUG 21 4 52 PM '11  
 HOENIX ARIZONA

EXHIBIT A

Claim Name	Owner of Record	BLM AMC	G&SR BM		Section	
		Serial #	Twn	Rng		
NCC 634	Copper Creek Project, LLC	AMC415884	7S	17E	11	721
NCC 635	Copper Creek Project, LLC	AMC415885	7S	17E	11	722
NCC 21	Copper Creek Project, LLC	AMC417514	7S	18E	31	723
NCC 22	Copper Creek Project, LLC	AMC417515	7S	18E	31	724
NCC 23	Copper Creek Project, LLC	AMC417516	7S	18E	31	725
NCC 24	Copper Creek Project, LLC	AMC417517	7S	18E	31	726
NCC 25	Copper Creek Project, LLC	AMC417518	7S	18E	31	727
NCC 26	Copper Creek Project, LLC	AMC417519	7S	18E	31	728
NCC 27	Copper Creek Project, LLC	AMC417520	7S	18E	31	729
NCC 28	Copper Creek Project, LLC	AMC417521	7S	18E	31	730
NCC 29	Copper Creek Project, LLC	AMC417522	7S	18E	31	731
NCC 30	Copper Creek Project, LLC	AMC417523	7S	18E	31	732
NCC 31	Copper Creek Project, LLC	AMC417524	7S	18E	31	733
NCC 32	Copper Creek Project, LLC	AMC417525	7S	18E	31	734
NCC 33	Copper Creek Project, LLC	AMC417526	7S	18E	31	735
NCC 34	Copper Creek Project, LLC	AMC417527	7S	18E	31	736
NCC 35	Copper Creek Project, LLC	AMC417528	7S	18E	31	737
NCC 36	Copper Creek Project, LLC	AMC417529	7S	18E	31	738
NCC 37	Copper Creek Project, LLC	AMC417530	7S	18E	31	739
NCC 38	Copper Creek Project, LLC	AMC417531	7S	18E	31	740
NCC 39	Copper Creek Project, LLC	AMC417532	7S	18E	31	741
NCC 40	Copper Creek Project, LLC	AMC417533	7S	18E	31	742
NCC 693	Copper Creek Project, LLC	AMC417534	7S	17E	23	743
NCC 694	Copper Creek Project, LLC	AMC417535	7S	17E	23	744
NCC 695	Copper Creek Project, LLC	AMC417536	7S	17E	23	745
NCC 696	Copper Creek Project, LLC	AMC417537	7S	17E	23	746
NCC 697	Copper Creek Project, LLC	AMC417538	7S	17E	23	747
NCC 698	Copper Creek Project, LLC	AMC417539	7S	17E	23	748
NCC 699	Copper Creek Project, LLC	AMC417540	7S	17E	23	749
NCC 700	Copper Creek Project, LLC	AMC417541	7S	17E	23	750
NCC 701	Copper Creek Project, LLC	AMC417542	7S	17E	23	751
NCC 702	Copper Creek Project, LLC	AMC417543	7S	17E	23	752
NCC 703	Copper Creek Project, LLC	AMC417544	7S	17E	23	753
NCC 704	Copper Creek Project, LLC	AMC417545	7S	17E	23	754
NCC 249	Copper Creek Project, LLC	AMC420288	7S	18E	17	755
NCC 250	Copper Creek Project, LLC	AMC420289	7S	18E	17	756
NCC 251	Copper Creek Project, LLC	AMC420290	7S	18E	17	757
NCC 252	Copper Creek Project, LLC	AMC420291	7S	18E	17	758
NCC 253	Copper Creek Project, LLC	AMC420292	7S	18E	16	759
NCC 254	Copper Creek Project, LLC	AMC420293	7S	18E	21	760
NCC 255	Copper Creek Project, LLC	AMC420294	7S	18E	21	761
NCC 402	Copper Creek Project, LLC	AMC420295	7S	18E	34	762
NCC 403	Copper Creek Project, LLC	AMC420296	7S	18E	34	763
NCC 404	Copper Creek Project, LLC	AMC420297	7S	18E	34	764
NCC 405	Copper Creek Project, LLC	AMC420298	7S	18E	34	765
NCC 406	Copper Creek Project, LLC	AMC420299	7S	18E	34	766
NCC 407	Copper Creek Project, LLC	AMC420300	7S	18E	34	767
NCC 408	Copper Creek Project, LLC	AMC420301	7S	18E	34	768

RECEIVED  
 BLM AZ STATE OFFICE  
 AUG 11 2016  
 PHOENIX ARIZONA



EXHIBIT A

Claim Name	Owner of Record	BLM AMC	G&SR BM		Section	
		Serial #	Twtn	Rng		
NCC 409	Copper Creek Project, LLC	AMC420302	7S	18E	34	769
NCC 410	Copper Creek Project, LLC	AMC420303	7S	18E	34	770
NCC 429	Copper Creek Project, LLC	AMC420304	7S	18E	34	771
NCC 430	Copper Creek Project, LLC	AMC420305	7S	18E	34	772
NCC 431	Copper Creek Project, LLC	AMC420306	7S	18E	34	773
NCC 432	Copper Creek Project, LLC	AMC420307	7S	18E	34	774
NCC 433	Copper Creek Project, LLC	AMC420308	7S	18E	34	775
NCC 434	Copper Creek Project, LLC	AMC420309	7S	18E	34	776
NCC 435	Copper Creek Project, LLC	AMC420310	7S	18E	34	777
NCC 436	Copper Creek Project, LLC	AMC420311	7S	18E	34	778
NCC 437	Copper Creek Project, LLC	AMC420312	7S	18E	34	779
NCC 438	Copper Creek Project, LLC	AMC420313	7S	18E	27	780
NCC 439	Copper Creek Project, LLC	AMC420314	7S	18E	27	781
NCC 440	Copper Creek Project, LLC	AMC420315	7S	18E	27	782
NCC 441	Copper Creek Project, LLC	AMC420316	7S	18E	27	783
NCC 442	Copper Creek Project, LLC	AMC420317	7S	18E	27	784
NCC 443	Copper Creek Project, LLC	AMC420318	7S	18E	27	785
NCC 444	Copper Creek Project, LLC	AMC420319	7S	18E	27	786
NCC 445	Copper Creek Project, LLC	AMC420320	7S	18E	27	787
NCC 446	Copper Creek Project, LLC	AMC420321	7S	18E	27	788
NCC 447	Copper Creek Project, LLC	AMC420322	7S	18E	27	789
NCC 448	Copper Creek Project, LLC	AMC420323	7S	18E	27	790
NCC 449	Copper Creek Project, LLC	AMC420324	7S	18E	27	791
NCC 450	Copper Creek Project, LLC	AMC420325	7S	18E	27	792
NCC 451	Copper Creek Project, LLC	AMC420326	7S	18E	27	793
NCC 452	Copper Creek Project, LLC	AMC420327	7S	18E	27	794
NCC 453	Copper Creek Project, LLC	AMC420328	7S	18E	27	795
NCC 454	Copper Creek Project, LLC	AMC420329	7S	18E	27	796
NCC 455	Copper Creek Project, LLC	AMC420330	7S	18E	27	797
NCC 456	Copper Creek Project, LLC	AMC420331	7S	18E	27	798
NCC 457	Copper Creek Project, LLC	AMC420332	7S	18E	27	799
NCC 458	Copper Creek Project, LLC	AMC420333	7S	18E	27	800
NCC 459	Copper Creek Project, LLC	AMC420334	7S	18E	27	801
NCC 460	Copper Creek Project, LLC	AMC420335	7S	18E	27	802
NCC 238	Copper Creek Project, LLC	AMC420336	7S	18E	27	803
NCC 239	Copper Creek Project, LLC	AMC433408	7S	18E	17	804
NCC 240	Copper Creek Project, LLC	AMC433409	7S	18E	17	805
NCC 249	Copper Creek Project, LLC	AMC433410	7S	18E	17	806
NCC 250	Copper Creek Project, LLC	AMC433411	7S	18E	17	807
NCC 251	Copper Creek Project, LLC	AMC433412	7S	18E	17	808
NCC 252	Copper Creek Project, LLC	AMC433413	7S	18E	17	809
NCC 253	Copper Creek Project, LLC	AMC433414	7S	18E	17	810
NCC 256	Copper Creek Project, LLC	AMC433415	7S	18E	21	811
NCC 257	Copper Creek Project, LLC	AMC433417	7S	18E	21	812
NCC 281	Copper Creek Project, LLC	AMC433418	7S	18E	20	813
NCC 282	Copper Creek Project, LLC	AMC433419	7S	18E	20	814
	Copper Creek Project, LLC	AMC433420	7S	18E	20	815

RECEIVED  
 BLM AZ STATE OFFICE  
 AUG 18 2016  
 PHOENIX ARIZONA

**R. J. Sandberg  
Redhawk Copper, Inc.  
130 N. Redington Rd.  
San Manuel, AZ 85631**

**U.S. Department of the Interior  
Bureau of Land Management  
Arizona State Office  
222 North Central Ave  
Phoenix, AZ 85004-2203**

**August 12, 2016**

Re: 2017 Mining Claim Maintenance Fees

To Whom it may concern:


Section 10101 of the Act of August 10, 1993 (Pub.L. 103-6, 107 Stat. 312) and amended June 30, 2004 requires the annual payment of a \$155.00 maintenance fee in order to hold and maintain an unpatented mining claim, mill site, or tunnel site.

Enclosed you will find our check (check # ) in the amount of Six Hundred Twenty dollars (\$620.00) as payment of the maintenance fees for 4 unpatented mining claims (Moose #2, Moose #4, Moose #6, Moose #8 Claims) located in Pinal County, Arizona more particularly described on the attached Exhibit "A" (1 page).

These maintenance fees are being paid by and on behalf of the owner, D & G Mining Co. for subsequent assessment year beginning September 1, 2016.

Please date stamp and return to Redhawk Copper, Inc. at the above address. If you have any questions concerning this filing please call me at (520) 609-3815.

Sincerely,



R. J. Sandberg  
Agent for D & G Mining Co.

RECEIVED  
BLM AZ STATE OFFICE  
2016 AUG 11 A 9 50  
PHOENIX, ARIZONA

**EXHIBIT A**

Claim Name:	Owner of Record	BLM AMC Serial #	G&SR BM. Twn	Rng	Section	
Moose #2	D&G Mining	AMC: 33973	8S	18E	11 SE1/4	1
Moose #4	D&G Mining	AMC 33974	8S	18E	11 SE1/4	2
Moose #6	D&G Mining	AMC: 33975	8S	18E	11 SE1/4	3
Moose #8	D&G Mining	AMC 33976	8S	18E	11 SE1/4	4

RECEIVED  
BLM AZ STATE OFFICE  
2016 AUG 11 A 9:49  
PHOENIX, ARIZONA

**United States Department of the Interior  
Bureau of Land Management  
DIV OF LANDS, MINRLS & ENERGY  
ONE N CENTRAL AVE  
PHOENIX, AZ 85004 -4427  
Phone: 602-417-9200**

Receipt

No: 3627663

<b>Transaction #:</b> 3731409	
<b>Date of Transaction:</b> 08/11/2016	
CUSTOMER:	
REDHAWK COPPER INC 130 N REDINGTON RD SAN MANUEL, AZ 85631-1134 US	

LINE #	QTY	DESCRIPTION	REMARKS	UNIT PRICE	TOTAL
1	1.00	LOCATABLE MINERALS / MINING CLAIMS- NOT NEW-UNADJUD, ONE AUTH NO. ONLY / MINING CLAIM MONEY RECEIVED CASES: AMC33873/\$126945.00	2017 MAINT (819)	- n/a -	126945.00
<b>TOTAL:</b>					<b>\$126,945.00</b>

PAYMENT INFORMATION					
1	AMOUNT:	126945.00	POSTMARKED:	N/A	
	TYPE:	CHECK	RECEIVED:	08/11/2016	
	CHECK NO:	214			
	NAME:	COPPER CREEK PROJECT LLC SANDBERG, R J 130 N REDINGTON RD SAN MANUEL AZ 85631-1134 US			

REMARKS

This receipt was generated by the automated BLM Collections and Billing System and is a paper representation of a portion of the official electronic record contained therein.

**ENTERED**  
AUG 16 2016  
BY: *[Signature]*

R. J. Sandberg  
Redhawk Copper, Inc.  
130 N. Redington Rd.  
San Manuel, AZ 85631

33845  
78902  
316095  
335144  
337099  
342788  
349069  
352161  
352300  
371132  
373192  
408299

U.S. Department of the Interior  
Bureau of Land Management  
Arizona State Office  
222 North Central Ave  
Phoenix, AZ 85004-2203

August 12, 2015

Re: 2016 Mining Claim Maintenance Fees

To Whom it may concern:


Section 10101 of the Act of August 10, 1993 (Pub.L. 103-6, 107 Stat. 312) and amended June 30, 2004 requires the annual payment of a \$155.00 maintenance fee in order to hold and maintain an unpatented mining claim, mill site, or tunnel site.

Enclosed you will find our check (check #153) in the amount of One Hundred Twenty-six Thousand Four Hundred Eighty dollars (\$126,480.00) as payment of the maintenance fees for 816 unpatented mining claims (Albatross, et. al Claims) located in Pinal County, Arizona more particularly described on the attached Exhibit "A" (17 pages).

These maintenance fees are being paid by and on behalf of the owner, Copper Creek Project, LLC. for subsequent assessment year beginning September 1, 2015.

Please date stamp and return to Redhawk Copper, Inc. at the above address. If you have any questions concerning this filing please call me at (520) 609-3815.

Sincerely,

  
R.J. Sandberg  
President Redhawk Copper, Inc.  
Manager Copper Creek Project, LLC

RECEIVED  
BLM AZ STATE OFFICE  
2015 AUG 12 A 11: 07  
PHOENIX, ARIZONA

ENTERED  
AUG 19 2015  
BY: RE

NO. OF CLAIMS 816  
AMOUNT 126480.00  
RECEIPT NO. 3364993  
INIT. [Signature]

\*\* BLM-ASO\*\*



EXHIBIT A

Claim Name	Owner of Record	BLM AMC	G&SR BM		Section	
		Serial #	Twn	Rng		
Granite Hill	Copper Creek Project, LLC	<u>AMC 33873</u>	8S	18E	11 SW1/4	1
American Eagle	Copper Creek Project, LLC	<u>AMC 33893</u>	8S	18E	11 SE1/4	2
Angusto Lode	Copper Creek Project, LLC	<u>AMC 33894</u>	8S	18E	10 SE1/4	3
Aurora	Copper Creek Project, LLC	<u>AMC 33895</u>	8S	18E	11 SW1/4	4
Camino Lode	Copper Creek Project, LLC	<u>AMC 33904</u>	8S	18E	10 SE1/4	5
Copper Cliff	Copper Creek Project, LLC	<u>AMC 33951</u>	8S	18E	11 NE1/4	6
Copper Reef No. 5	Copper Creek Project, LLC	<u>AMC 33955</u>	8S	18E	14 NW1/4	7
Copper Ridge	Copper Creek Project, LLC	<u>AMC 33956</u>	8S	18E	11 SE1/4	8
Copper Trail # 1	Copper Creek Project, LLC	<u>AMC 33957</u>	8S	18E	11 SE1/4	9
Copper Trail # 2	Copper Creek Project, LLC	<u>AMC 33958</u>	8S	18E	11 SE1/4	10
Copper Trail # 3	Copper Creek Project, LLC	<u>AMC 33959</u>	8S	18E	11 SE1/4	11
Copper Trail # 4	Copper Creek Project, LLC	<u>AMC 33960</u>	8S	18E	11 SE1/4	12
Fraction	Copper Creek Project, LLC	<u>AMC 33961</u>	8S	18E	11 SE1/4	13
Jupiter	Copper Creek Project, LLC	<u>AMC 33964</u>	8S	18E	14 NE1/4	14
Kimbro	Copper Creek Project, LLC	<u>AMC 33965</u>	8S	18E	11 NW1/4	15
Kimbro Eastern	Copper Creek Project, LLC	<u>AMC 33966</u>	8S	18E	11 NW1/4	16
Mars	Copper Creek Project, LLC	<u>AMC 33968</u>	8S	18E	14 NE1/4	17
North Star	Copper Creek Project, LLC	<u>AMC 33986</u>	8S	18E	11 SW1/4	18
Siskon No. 34	Copper Creek Project, LLC	<u>AMC 34022</u>	8S	18E	10 SE1/4	19
Siskon No. 35	Copper Creek Project, LLC	<u>AMC 34023</u>	8S	18E	10 SE1/4	20
Siskon No. 36	Copper Creek Project, LLC	<u>AMC 34024</u>	8S	18E	11 SW1/4	21
Siskon No. 37	Copper Creek Project, LLC	<u>AMC 34025</u>	8S	18E	10 SE1/4	22
Siskon No. 38	Copper Creek Project, LLC	<u>AMC 34026</u>	8S	18E	15 NE1/4	23
Siskon No. 39	Copper Creek Project, LLC	<u>AMC 34027</u>	8S	18E	14 NW1/4	24
Siskon No. 41	Copper Creek Project, LLC	<u>AMC 34029</u>	8S	18E	14 NW1/4	25
Siskon No. 52	Copper Creek Project, LLC	<u>AMC 34036</u>	8S	18E	14 NW1/4	26
Siskon No. 54	Copper Creek Project, LLC	<u>AMC 34038</u>	8S	18E	10 SE1/4	27
Siskon No. 55	Copper Creek Project, LLC	<u>AMC 34039</u>	8S	18E	10 SE1/4	28
Siskon No. 82	Copper Creek Project, LLC	<u>AMC 34066</u>	8S	18E	14 NW1/4	29
Siskon No. 88	Copper Creek Project, LLC	<u>AMC 34071</u>	8S	18E	14 NW1/4	30
Velasquez	Copper Creek Project, LLC	<u>AMC 34072</u>	8S	18E	11 SW1/4	31
Velasquez Fraction	Copper Creek Project, LLC	<u>AMC 34073</u>	8S	18E	11 NW1/4	32
Velasquez Wedge	Copper Creek Project, LLC	<u>AMC 34074</u>	8S	18E	11 SW1/4	33
Venus	Copper Creek Project, LLC	<u>AMC 34075</u>	8S	18E	10 SE1/4	34
Zella A	Copper Creek Project, LLC	<u>AMC 79732</u>	8S	18E	3 SE1/4	35
Center Star	Copper Creek Project, LLC	<u>AMC 316095</u>	8S	18E	11, 12, 1, 2	36
Navajo No. 7	Copper Creek Project, LLC	<u>AMC 316096</u>	8S	18E	10 NW1/4	37
Navajo No. 8	Copper Creek Project, LLC	<u>AMC 316097</u>	8S	18E	10 SW1/4	38
C.C. 12	Copper Creek Project, LLC	<u>AMC 316098</u>	8S	18E	10 NE1/4	39
Mary #1	Copper Creek Project, LLC	<u>AMC 316100</u>	8S	18E	11 NW1/4	40
Whippoorwill	Copper Creek Project, LLC	<u>AMC 316101</u>	8S	18E	11 NE1/4	41
Redondo	Copper Creek Project, LLC	<u>AMC 316102</u>	8S	18E	11 NE1/4	42
Paloma	Copper Creek Project, LLC	<u>AMC 316103</u>	8S	18E	11 NW1/4	43
Paloma Fraction	Copper Creek Project, LLC	<u>AMC 316104</u>	8S	18E	11 NW1/4	44
Morningside	Copper Creek Project, LLC	<u>AMC 316105</u>	8S	18E	14 NW1/4	45
Minnesota	Copper Creek Project, LLC	<u>AMC 316106</u>	8S	18E	11 NW1/4	46
Middle March	Copper Creek Project, LLC	<u>AMC 316107</u>	8S	18E	11 NE1/4	47
Lone Trail	Copper Creek Project, LLC	<u>AMC 316108</u>	8S	18E	11 NE1/4	48

over

2015 AUG 12 4 11: 07

RECEIVED  
BLM AZ STATE OFFICE



EXHIBIT A

Claim Name	Owner of Record	BLM AMC	G&SR BM		Section	
		Serial #	Twon	Rng		
Jay Bird	Copper Creek Project, LLC	AMC 316109	8S	18E	11 NE1/4	49
Hercules	Copper Creek Project, LLC	AMC 316110	8S	18E	11 NE1/4	50
H-N Fraction 1	Copper Creek Project, LLC	AMC 316111	8S	18E	10 NE1/4	51
Clark No. 1	Copper Creek Project, LLC	AMC 316112	8S	18E	12 SW1/4	52
Copper Reef No. 2	Copper Creek Project, LLC	AMC 316113	8S	18E	14 NE1/4	53
Copper Reef No. 3	Copper Creek Project, LLC	AMC 316114	8S	18E	14 SW1/4	54
Copper Reef No. 4	Copper Creek Project, LLC	AMC 316115	8S	18E	14 NW1/4	55
North Star No. 1	Copper Creek Project, LLC	AMC 316116	8S	18E	14 SW1/4	56
North Star No. 2	Copper Creek Project, LLC	AMC 316117	8S	18E	14, 15	57
North Star No. 3	Copper Creek Project, LLC	AMC 316118	8S	18E	14, 15	58
Buzzard No. 1	Copper Creek Project, LLC	AMC 316119	8S	18E	11 NW1/4	59
Buzzard No. 2	Copper Creek Project, LLC	AMC 316120	8S	18E	11 NW1/4	60
Buzzard No. 3	Copper Creek Project, LLC	AMC 316121	8S	18E	11 NW1/4	61
Buzzard No. 4	Copper Creek Project, LLC	AMC 316122	8S	18E	11 NW1/4	62
Buzzard No. 5	Copper Creek Project, LLC	AMC 316123	8S	18E	11 NE1/4	63
Buzzard No. 6	Copper Creek Project, LLC	AMC 316124	8S	18E	11 NE1/4	64
Buzzard No. 7	Copper Creek Project, LLC	AMC 316125	8S	18E	11 NE1/4	65
Albatross No. 1	Copper Creek Project, LLC	AMC 316126	8S	18E	11, 12	66
Albatross No. 2	Copper Creek Project, LLC	AMC 316127	8S	18E	12 SW1/4	67
Albatross No. 3	Copper Creek Project, LLC	AMC 316128	8S	18E	11, 12	68
Albatross No. 4	Copper Creek Project, LLC	AMC 316129	8S	18E	12 SW1/4	69
Albatross No. 5	Copper Creek Project, LLC	AMC 316130	8S	18E	11, 12	70
Albatross No. 6	Copper Creek Project, LLC	AMC 316131	8S	18E	12 NW1/4	71
Albatross No. 7	Copper Creek Project, LLC	AMC 316132	8S	18E	11, 12	72
Albatross No. 8	Copper Creek Project, LLC	AMC 316133	8S	18E	12 NW1/4	73
Albatross No. 17	Copper Creek Project, LLC	AMC 316134	8S	18E	11, 12	74
Siskon No. 40	Copper Creek Project, LLC	AMC 316135	8S	18E	15 NE1/4	75
Siskon No. 42	Copper Creek Project, LLC	AMC 316136	8S	18E	14, 15	76
Siskon No. 44	Copper Creek Project, LLC	AMC 316137	8S	18E	14, 15	77
Siskon No. 53	Copper Creek Project, LLC	AMC 316138	8S	18E	10 SE1/4	78
Siskon No. 56	Copper Creek Project, LLC	AMC 316139	8S	18E	10 SE1/4	79
Siskon No. 57	Copper Creek Project, LLC	AMC 316140	8S	18E	15 NE1/4	80
Siskon No. 58	Copper Creek Project, LLC	AMC 316141	8S	18E	15 NE1/4	81
Siskon No. 83	Copper Creek Project, LLC	AMC 316142	8S	18E	14, 15	82
Siskon No. 84	Copper Creek Project, LLC	AMC 316143	8S	18E	14, 15	83
Siskon No. 85	Copper Creek Project, LLC	AMC 316144	8S	18E	14 SW1/4	84
Siskon No. 87	Copper Creek Project, LLC	AMC 316145	8S	18E	14 SW1/4	85
Crow 1	Copper Creek Project, LLC	AMC 335144	8S	18E	9 SE1/4	86
Crow 2	Copper Creek Project, LLC	AMC 335145	8S	18E	9 SE1/4	87
Crow 3	Copper Creek Project, LLC	AMC 335146	8S	18E	9 SE1/4	88
Crow 4	Copper Creek Project, LLC	AMC 335147	8S	18E	9 SE1/4	89
Crow 5	Copper Creek Project, LLC	AMC 335148	8S	18E	9 SE1/4	90
Crow 6	Copper Creek Project, LLC	AMC 335149	8S	18E	9 SE1/4	91
Crow 7	Copper Creek Project, LLC	AMC 335150	8S	18E	9 NE1/4	92
Crow 8	Copper Creek Project, LLC	AMC 335151	8S	18E	9 NE1/4	93
Crow 9	Copper Creek Project, LLC	AMC 335152	8S	18E	9 NE1/4	94
Crow 10	Copper Creek Project, LLC	AMC 335153	8S	18E	9 NE1/4	95
Crow 11	Copper Creek Project, LLC	AMC 335154	8S	18E	9 NE1/4	96

over

2015 AUG 12 11:07

RECEIVED  
BLM AZ STATE OFFICE



EXHIBIT A

Claim Name	Owner of Record	BLM AMC	G&SR BM			
		Serial #	Twn	Rng	Section	
Crow 12	Copper Creek Project, LLC	AMC 335155	8S	18E	9 NE1/4	97
Crow 13	Copper Creek Project, LLC	AMC 335156	8S	18E	9, 4	98
Crow 14	Copper Creek Project, LLC	AMC 335157	8S	18E	9, 4	99
Crow 15	Copper Creek Project, LLC	AMC 335158	8S	18E	4 SE1/4	100
Crow 16	Copper Creek Project, LLC	AMC 335159	8S	18E	4 SE1/4	101
Crow 17	Copper Creek Project, LLC	AMC 335160	8S	18E	9 SE1/4	102
Crow 20	Copper Creek Project, LLC	AMC 335161	8S	18E	10 SW1/4	103
Crow 21	Copper Creek Project, LLC	AMC 335162	8S	18E	10 SW1/4	104
Crow 22	Copper Creek Project, LLC	AMC 335163	8S	18E	10 NE1/4	105
Crow 23	Copper Creek Project, LLC	AMC 335164	8S	18E	10 NE1/4	106
Crow 24	Copper Creek Project, LLC	AMC 335165	8S	18E	10 NE1/4	107
Crow 25	Copper Creek Project, LLC	AMC 335166	8S	18E	3 SW1/4	108
Crow 26	Copper Creek Project, LLC	AMC 335167	8S	18E	3 SW1/4	109
Siskon No. 46	Copper Creek Project, LLC	AMC 335168	8S	18E	15 NE1/4	110
Siskon No. 48	Copper Creek Project, LLC	AMC 335169	8S	18E	15 SE1/4	111
Siskon No. 51	Copper Creek Project, LLC	AMC 335170	8S	18E	14 SW1/4	112
Siskon No. 59	Copper Creek Project, LLC	AMC 335171	8S	18E	15 NE1/4	113
Siskon No. 60	Copper Creek Project, LLC	AMC 335172	8S	18E	15 NE1/4	114
Siskon No. 64	Copper Creek Project, LLC	AMC 335173	8S	18E	10 SW1/4	115
Siskon 65	Copper Creek Project, LLC	AMC 335174	8S	18E	10 SW1/4	116
Siskon 66	Copper Creek Project, LLC	AMC 335175	8S	18E	10 SW1/4	117
Siskon 67	Copper Creek Project, LLC	AMC 335176	8S	18E	10 SW1/4	118
Siskon 68	Copper Creek Project, LLC	AMC 335177	8S	18E	10 SW1/4	119
Siskon 69	Copper Creek Project, LLC	AMC 335178	8S	18E	10 SW1/4	120
Siskon 70	Copper Creek Project, LLC	AMC 335179	8S	18E	10 SW1/4	121
Siskon 71	Copper Creek Project, LLC	AMC 335180	8S	18E	10 SW1/4	122
Siskon 72	Copper Creek Project, LLC	AMC 335181	8S	18E	15 NW1/4	123
C.C. 8	Copper Creek Project, LLC	AMC 335182	8S	18E	10 NW1/4	124
C.C. 9	Copper Creek Project, LLC	AMC 335183	8S	18E	10 NW1/4	125
C.C. 11	Copper Creek Project, LLC	AMC 335184	8S	18E	10 NW1/4	126
Swallow 1	Copper Creek Project, LLC	AMC 337099	8S	18E	9 SE1/4	127
Swallow 2	Copper Creek Project, LLC	AMC 337100	8S	18E	9 NW1/4	128
Swallow 3	Copper Creek Project, LLC	AMC 337101	8S	18E	9 NW1/4	129
Swallow 4	Copper Creek Project, LLC	AMC 337102	8S	18E	9 NE1/4	130
Swallow 5	Copper Creek Project, LLC	AMC 337103	8S	18E	9 NW1/4	131
Swallow 6	Copper Creek Project, LLC	AMC 337104	8S	18E	9 NE1/4	132
Swallow 7	Copper Creek Project, LLC	AMC 337105	8S	18E	9 NE1/4	133
Hawk #1	Copper Creek Project, LLC	AMC 342788	8S	18E	3 SE1/4	134
Hawk #2	Copper Creek Project, LLC	AMC 342789	8S	18E	3 SE1/4	135
Hawk #3	Copper Creek Project, LLC	AMC 342790	8S	18E	3 NE1/4	136
Hawk #4	Copper Creek Project, LLC	AMC 342791	8S	18E	3 NE1/4	137
Hawk #5	Copper Creek Project, LLC	AMC 342792	8S	18E	3 NE1/4	138
Hawk #6	Copper Creek Project, LLC	AMC 342793	8S	18E	3 NE1/4	139
Hawk #7	Copper Creek Project, LLC	AMC 342794	8S	18E	3 NE1/4	140
Hawk #8	Copper Creek Project, LLC	AMC 342795	8S	18E	3 SW1/4	141
Hawk #9	Copper Creek Project, LLC	AMC 342796	8S	18E	3 SW1/4	142
Hawk #10	Copper Creek Project, LLC	AMC 342797	8S	18E	3 SW1/4	143
Hawk #11	Copper Creek Project, LLC	AMC 342798	8S	18E	3 NW1/4	144

2015 AUG 12 11:09 AM AZ STATE OFFICE RECEIVED



EXHIBIT A

Claim Name	Owner of Record	BLM AMC	G&SR BM		Section	
		Serial #	Twn	Rng		
Hawk #12	Copper Creek Project, LLC	AMC 342799	8S	18E	3 NW1/4	145
Hawk #13	Copper Creek Project, LLC	AMC 342800	8S	18E	3 NW1/4	146
Hawk #14	Copper Creek Project, LLC	AMC 342801	8S	18E	4 NE1/4	147
Hawk #15	Copper Creek Project, LLC	AMC 342802	8S	18E	4 NE1/4	148
Chapo #1	Copper Creek Project, LLC	AMC 349078	8S	18E	14 SW1/4	149
Wren 1	Copper Creek Project, LLC	AMC 352161	8S	18E	15 NW1/4	150
Wren 2	Copper Creek Project, LLC	AMC 352162	8S	18E	15 NW1/4	151
Wren 3	Copper Creek Project, LLC	AMC 352163	8S	18E	15 NW1/4	152
Parrot 1	Copper Creek Project, LLC	AMC 352164	8S	18E	1 NW1/4	153
Parrot 2	Copper Creek Project, LLC	AMC 352165	8S	18E	1 NW1/4	154
Parrot 3	Copper Creek Project, LLC	AMC 352166	8S	18E	1 NW1/4	155
Parrot 4	Copper Creek Project, LLC	AMC 352167	8S	18E	1 NW1/4	156
Parrot 5	Copper Creek Project, LLC	AMC 352168	8S	18E	1 NW1/4	157
Parrot 6	Copper Creek Project, LLC	AMC 352169	8S	18E	1 NW1/4	158
Parrot 7	Copper Creek Project, LLC	AMC 352170	8S	18E	1 SW1/4	159
Parrot 8	Copper Creek Project, LLC	AMC 352171	8S	18E	1 SW1/4	160
Parrot 9	Copper Creek Project, LLC	AMC 352172	8S	18E	1 SW1/4	161
Parrot 10	Copper Creek Project, LLC	AMC 352173	8S	18E	1 SW1/4	162
Parrot 11	Copper Creek Project, LLC	AMC 352174	8S	18E	1 SW1/4	163
Parrot 12	Copper Creek Project, LLC	AMC 352175	8S	18E	1 SW1/4	164
Buzzard No. 8	Copper Creek Project, LLC	AMC 352176	8S	18E	11 NE1/4	165
PF	Copper Creek Project, LLC	AMC 352300	8S	18E	11 NW1/4	166
NS #1	Copper Creek Project, LLC	AMC 352301	8S	18E	14 SW1/4	167
WREN-4	Copper Creek Project, LLC	AMC 371132	8S	18E	14 SE1/4	168
WREN-5	Copper Creek Project, LLC	AMC 371133	8S	18E	14 SE1/4	169
WREN-6	Copper Creek Project, LLC	AMC 371134	8S	18E	14 SE1/4	170
WREN-7	Copper Creek Project, LLC	AMC 371135	8S	18E	14 SE1/4	171
WREN-8	Copper Creek Project, LLC	AMC 371136	8S	18E	14 NE1/4	172
WREN-9	Copper Creek Project, LLC	AMC 371137	8S	18E	15 SE1/4	173
WREN-10	Copper Creek Project, LLC	AMC 371138	8S	18E	15 SE1/4	174
WREN-11	Copper Creek Project, LLC	AMC 371139	8S	18E	15 SE1/4	175
WREN-12	Copper Creek Project, LLC	AMC 371140	8S	18E	15 SE1/4	176
WREN-13	Copper Creek Project, LLC	AMC 371141	8S	18E	15 SE1/4	177
WREN-14	Copper Creek Project, LLC	AMC 371142	8S	18E	15 SE1/4	178
WREN-15	Copper Creek Project, LLC	AMC 371143	8S	18E	15 SE1/4	179
WREN-16	Copper Creek Project, LLC	AMC 371144	8S	18E	15 SE1/4	180
WREN-17	Copper Creek Project, LLC	AMC 371145	8S	18E	15 SW1/4	181
WREN-18	Copper Creek Project, LLC	AMC 371146	8S	18E	15 NW1/4	182
WREN-19	Copper Creek Project, LLC	AMC 371147	8S	18E	15 NW1/4	183
WREN-20	Copper Creek Project, LLC	AMC 371148	8S	18E	15 NW1/4	184
WREN-21	Copper Creek Project, LLC	AMC 371149	8S	18E	15 NW1/4	185
WREN-22	Copper Creek Project, LLC	AMC 371150	8S	18E	9 SE1/4	186
WREN-23	Copper Creek Project, LLC	AMC 371151	8S	18E	9 SE1/4	187
WREN-24	Copper Creek Project, LLC	AMC 371152	8S	18E	9 SE1/4	188
WREN-44	Copper Creek Project, LLC	AMC 371153	8S	18E	3 NW1/4	189
WREN-45	Copper Creek Project, LLC	AMC 371154	8S	18E	3 NW1/4	190
WREN-46	Copper Creek Project, LLC	AMC 371155	8S	18E	3 NW1/4	191
WREN-47	Copper Creek Project, LLC	AMC 371156	8S	18E	3 NW1/4	192

2015 AUG 12 11:09

RECEIVED  
BLM AZ STATE OFFICE



EXHIBIT A

Claim Name	Owner of Record	BLM AMC	G&SR BM		Section	
		Serial #	TwN	Rng		
WREN-48	Copper Creek Project, LLC	AMC 371157	8S	18E	3 NE1/4	193
WREN-49	Copper Creek Project, LLC	AMC 371158	8S	18E	3 NE1/4	194
WREN-50	Copper Creek Project, LLC	AMC 371159	8S	18E	3 NE1/4	195
WREN-51	Copper Creek Project, LLC	AMC 371160	8S	18E	3 NE1/4	196
WREN-52	Copper Creek Project, LLC	AMC 371161	8S	18E	3 NE1/4	197
WREN-25	Copper Creek Project, LLC	AMC 373192	8S	18E	4 SW1/4	198
WREN-26	Copper Creek Project, LLC	AMC 373193	8S	18E	4 SW1/4	199
WREN-27	Copper Creek Project, LLC	AMC 373194	8S	18E	4 SW1/4	200
WREN-28	Copper Creek Project, LLC	AMC 373195	8S	18E	4 SW1/4	201
WREN-29	Copper Creek Project, LLC	AMC 373196	8S	18E	4 SW1/4	202
WREN-30	Copper Creek Project, LLC	AMC 373197	8S	18E	4 SW1/4	203
WREN-31	Copper Creek Project, LLC	AMC 373198	8S	18E	4 SW1/4	204
WREN-32	Copper Creek Project, LLC	AMC 373199	8S	18E	4 NE1/4	205
WREN-33	Copper Creek Project, LLC	AMC 373200	8S	18E	4 NE1/4	206
WREN-34	Copper Creek Project, LLC	AMC 373201	8S	18E	4 NE1/4	207
WREN-35	Copper Creek Project, LLC	AMC 373202	8S	18E	4 NW1/4	208
WREN-36	Copper Creek Project, LLC	AMC 373203	8S	18E	4 NW1/4	209
WREN-37	Copper Creek Project, LLC	AMC 373204	8S	18E	4 NW1/4	210
WREN-38	Copper Creek Project, LLC	AMC 373205	8S	18E	4 NW1/4	211
WREN-39	Copper Creek Project, LLC	AMC 373206	8S	18E	4 NE1/4	212
WREN-40	Copper Creek Project, LLC	AMC 373207	8S	18E	4 NE1/4	213
WREN-41	Copper Creek Project, LLC	AMC 373208	8S	18E	4 NE1/4	214
WREN-42	Copper Creek Project, LLC	AMC 373209	8S	18E	4 NE1/4	215
WREN-43	Copper Creek Project, LLC	AMC 373210	8S	18E	4 NE1/4	216
NCC 1	Copper Creek Project, LLC	AMC408299	7S	18E		31 217
NCC 2	Copper Creek Project, LLC	AMC408300	7S	18E		31 218
NCC 3	Copper Creek Project, LLC	AMC408301	7S	18E		31 219
NCC 4	Copper Creek Project, LLC	AMC408302	7S	18E		31 220
NCC 5	Copper Creek Project, LLC	AMC408303	7S	18E		31 221
NCC 6	Copper Creek Project, LLC	AMC408304	7S	18E		31 222
NCC 7	Copper Creek Project, LLC	AMC408305	7S	18E		31 223
NCC 8	Copper Creek Project, LLC	AMC408306	7S	18E		31 224
NCC 9	Copper Creek Project, LLC	AMC408307	7S	18E		31 225
NCC 10	Copper Creek Project, LLC	AMC408308	7S	18E		31 226
NCC 11	Copper Creek Project, LLC	AMC408309	7S	18E		31 227
NCC 12	Copper Creek Project, LLC	AMC408310	7S	18E		31 228
NCC 13	Copper Creek Project, LLC	AMC408311	7S	18E		31 229
NCC 14	Copper Creek Project, LLC	AMC408312	7S	18E		31 230
NCC 15	Copper Creek Project, LLC	AMC408313	7S	18E		31 231
NCC 16	Copper Creek Project, LLC	AMC408314	7S	18E		31 232
NCC 17	Copper Creek Project, LLC	AMC408315	7S	18E		31 233
NCC 18	Copper Creek Project, LLC	AMC408316	7S	18E		31 234
NCC 19	Copper Creek Project, LLC	AMC408317	7S	18E		31 235
NCC 20	Copper Creek Project, LLC	AMC408318	7S	18E		31 236
NCC 51	Copper Creek Project, LLC	AMC408321	7S	18E		30 237
NCC 90	Copper Creek Project, LLC	AMC408323	7S	18E		19 238
NCC 91	Copper Creek Project, LLC	AMC408324	7S	18E		19 239
NCC 92	Copper Creek Project, LLC	AMC408325	7S	18E		19 240

RECEIVED  
 ARIZONA  
 2015 AUG 12 11:09

RECEIVED  
 ARIZONA STATE OFFICE



EXHIBIT A

Claim Name	Owner of Record	BLM AMC	G&SR BM		Section	
		Serial #	Twn	Rng		
NCC 100	Copper Creek Project, LLC	AMC408326	7S	18E	19	241
NCC 101	Copper Creek Project, LLC	AMC408327	7S	18E	19	242
NCC 102	Copper Creek Project, LLC	AMC408328	7S	18E	19	243
NCC 93	Copper Creek Project, LLC	AMC408329	7S	18E	18	244
NCC 94	Copper Creek Project, LLC	AMC408330	7S	18E	18	245
NCC 95	Copper Creek Project, LLC	AMC408331	7S	18E	18	246
NCC 96	Copper Creek Project, LLC	AMC408332	7S	18E	18	247
NCC 97	Copper Creek Project, LLC	AMC408333	7S	18E	18	248
NCC 98	Copper Creek Project, LLC	AMC408334	7S	18E	18	249
NCC 99	Copper Creek Project, LLC	AMC408335	7S	18E	18	250
NCC 103	Copper Creek Project, LLC	AMC408336	7S	18E	18	251
NCC 104	Copper Creek Project, LLC	AMC408337	7S	18E	18	252
NCC 105	Copper Creek Project, LLC	AMC408338	7S	18E	18	253
NCC 106	Copper Creek Project, LLC	AMC408339	7S	18E	18	254
NCC 107	Copper Creek Project, LLC	AMC408340	7S	18E	18	255
NCC 108	Copper Creek Project, LLC	AMC408341	7S	18E	18	256
NCC 109	Copper Creek Project, LLC	AMC408342	7S	18E	18	257
NCC 110	Copper Creek Project, LLC	AMC408343	7S	18E	18	258
NCC 111	Copper Creek Project, LLC	AMC408344	7S	18E	18	259
NCC 112	Copper Creek Project, LLC	AMC408345	7S	18E	18	260
NCC 113	Copper Creek Project, LLC	AMC408346	7S	18E	18	261
NCC 114	Copper Creek Project, LLC	AMC408347	7S	18E	18	262
NCC 115	Copper Creek Project, LLC	AMC408348	7S	18E	18	263
NCC 116	Copper Creek Project, LLC	AMC408349	7S	18E	18	264
NCC 117	Copper Creek Project, LLC	AMC408350	7S	18E	18	265
NCC 118	Copper Creek Project, LLC	AMC408351	7S	18E	18	266
NCC 119	Copper Creek Project, LLC	AMC408352	7S	18E	18	267
NCC 120	Copper Creek Project, LLC	AMC408353	7S	18E	18	268
NCC 121	Copper Creek Project, LLC	AMC408354	7S	18E	18	269
NCC 122	Copper Creek Project, LLC	AMC408355	7S	18E	18	270
NCC 123	Copper Creek Project, LLC	AMC408356	7S	18E	18	271
NCC 124	Copper Creek Project, LLC	AMC408357	7S	18E	18	272
NCC 125	Copper Creek Project, LLC	AMC408358	7S	18E	18	273
NCC 126	Copper Creek Project, LLC	AMC408359	7S	18E	18	274
NCC 127	Copper Creek Project, LLC	AMC408360	7S	18E	18	275
NCC 128	Copper Creek Project, LLC	AMC408361	7S	18E	18	276
NCC 129	Copper Creek Project, LLC	AMC408362	7S	18E	18	277
NCC 130	Copper Creek Project, LLC	AMC408363	7S	18E	18	278
NCC 131	Copper Creek Project, LLC	AMC408364	7S	18E	18	279
NCC 132	Copper Creek Project, LLC	AMC408365	7S	18E	18	280
NCC 232	Copper Creek Project, LLC	AMC408366	7S	18E	17	281
NCC 233	Copper Creek Project, LLC	AMC408367	7S	18E	17	282
NCC 234	Copper Creek Project, LLC	AMC408368	7S	18E	17	283
NCC 235	Copper Creek Project, LLC	AMC408369	7S	18E	17	284
NCC 241	Copper Creek Project, LLC	AMC408370	7S	18E	17	285
NCC 242	Copper Creek Project, LLC	AMC408371	7S	18E	17	286
NCC 243	Copper Creek Project, LLC	AMC408372	7S	18E	17	287
NCC 244	Copper Creek Project, LLC	AMC408373	7S	18E	17	288

2015 AUG 12 11:09

RECEIVED  
MONTANA STATE OFFICE



EXHIBIT A

Claim Name	Owner of Record	BLM AMC	G&SR BM		Section	
		Serial #	Twn	Rng		
NCC 245	Copper Creek Project, LLC	AMC408374	7S	18E	17	289
NCC 246	Copper Creek Project, LLC	AMC408375	7S	18E	17	290
NCC 247	Copper Creek Project, LLC	AMC408376	7S	18E	17	291
NCC 248	Copper Creek Project, LLC	AMC408377	7S	18E	17	292
NCC 272	Copper Creek Project, LLC	AMC408378	7S	18E	28	293
NCC 273	Copper Creek Project, LLC	AMC408379	7S	18E	28	294
NCC 274	Copper Creek Project, LLC	AMC408380	7S	18E	28	295
NCC 275	Copper Creek Project, LLC	AMC408381	7S	18E	28	296
NCC 276	Copper Creek Project, LLC	AMC408382	7S	18E	28	297
NCC 293	Copper Creek Project, LLC	AMC408383	7S	18E	28	298
NCC 294	Copper Creek Project, LLC	AMC408384	7S	18E	28	299
NCC 295	Copper Creek Project, LLC	AMC408385	7S	18E	28	300
NCC 296	Copper Creek Project, LLC	AMC408386	7S	18E	28	301
NCC 297	Copper Creek Project, LLC	AMC408387	7S	18E	28	302
NCC 298	Copper Creek Project, LLC	AMC408388	7S	18E	28	303
NCC 299	Copper Creek Project, LLC	AMC408389	7S	18E	28	304
NCC 300	Copper Creek Project, LLC	AMC408390	7S	18E	28	305
NCC 301	Copper Creek Project, LLC	AMC408391	7S	18E	28	306
NCC 302	Copper Creek Project, LLC	AMC408392	7S	18E	28	307
NCC 319	Copper Creek Project, LLC	AMC408393	7S	18E	28	308
NCC 320	Copper Creek Project, LLC	AMC408394	7S	18E	28	309
NCC 321	Copper Creek Project, LLC	AMC408395	7S	18E	28	310
NCC 322	Copper Creek Project, LLC	AMC408396	7S	18E	28	311
NCC 323	Copper Creek Project, LLC	AMC408397	7S	18E	28	312
NCC 324	Copper Creek Project, LLC	AMC408398	7S	18E	28	313
NCC 325	Copper Creek Project, LLC	AMC408399	7S	18E	28	314
NCC 277	Copper Creek Project, LLC	AMC408400	7S	18E	29	315
NCC 278	Copper Creek Project, LLC	AMC408401	7S	18E	29	316
NCC 279	Copper Creek Project, LLC	AMC408402	7S	18E	29	317
NCC 280	Copper Creek Project, LLC	AMC408403	7S	18E	29	318
NCC 283	Copper Creek Project, LLC	AMC408404	7S	18E	29	319
NCC 284	Copper Creek Project, LLC	AMC408405	7S	18E	29	320
NCC 285	Copper Creek Project, LLC	AMC408406	7S	18E	29	321
NCC 286	Copper Creek Project, LLC	AMC408407	7S	18E	29	322
NCC 287	Copper Creek Project, LLC	AMC408408	7S	18E	29	323
NCC 288	Copper Creek Project, LLC	AMC408409	7S	18E	29	324
NCC 289	Copper Creek Project, LLC	AMC408410	7S	18E	29	325
NCC 290	Copper Creek Project, LLC	AMC408411	7S	18E	29	326
NCC 291	Copper Creek Project, LLC	AMC408412	7S	18E	29	327
NCC 292	Copper Creek Project, LLC	AMC408413	7S	18E	29	328
NCC 303	Copper Creek Project, LLC	AMC408414	7S	18E	29	329
NCC 304	Copper Creek Project, LLC	AMC408415	7S	18E	29	330
NCC 305	Copper Creek Project, LLC	AMC408416	7S	18E	29	331
NCC 306	Copper Creek Project, LLC	AMC408417	7S	18E	29	332
NCC 307	Copper Creek Project, LLC	AMC408418	7S	18E	29	333
NCC 308	Copper Creek Project, LLC	AMC408419	7S	18E	29	334
NCC 309	Copper Creek Project, LLC	AMC408420	7S	18E	29	335
NCC 310	Copper Creek Project, LLC	AMC408421	7S	18E	29	336

RECEIVED  
 ILM AZ STATE OFFICE  
 2015 AUG 12 11:06 AM  
 PHOENIX, ARIZONA



EXHIBIT A

Claim Name	Owner of Record	BLM AMC	G&SR BM		Section	
		Serial #	Twn	Rng		
NCC 311	Copper Creek Project, LLC	AMC408422	7S	18E	29	337
NCC 312	Copper Creek Project, LLC	AMC408423	7S	18E	29	338
NCC 313	Copper Creek Project, LLC	AMC408424	7S	18E	29	339
NCC 314	Copper Creek Project, LLC	AMC408425	7S	18E	29	340
NCC 315	Copper Creek Project, LLC	AMC408426	7S	18E	29	341
NCC 316	Copper Creek Project, LLC	AMC408427	7S	18E	29	342
NCC 317	Copper Creek Project, LLC	AMC408428	7S	18E	29	343
NCC 318	Copper Creek Project, LLC	AMC408429	7S	18E	29	344
NCC 329	Copper Creek Project, LLC	AMC408430	7S	18E	29	345
NCC 330	Copper Creek Project, LLC	AMC408431	7S	18E	29	346
NCC 331	Copper Creek Project, LLC	AMC408432	7S	18E	29	347
NCC 332	Copper Creek Project, LLC	AMC408433	7S	18E	29	348
NCC 333	Copper Creek Project, LLC	AMC408434	7S	18E	29	349
NCC 334	Copper Creek Project, LLC	AMC408435	7S	18E	29	350
NCC 335	Copper Creek Project, LLC	AMC408436	7S	18E	29	351
NCC 336	Copper Creek Project, LLC	AMC408437	7S	18E	29	352
NCC 326	Copper Creek Project, LLC	AMC408438	7S	18E	33	353
NCC 327	Copper Creek Project, LLC	AMC408439	7S	18E	33	354
NCC 328	Copper Creek Project, LLC	AMC408440	7S	18E	33	355
NCC 337	Copper Creek Project, LLC	AMC408441	7S	18E	33	356
NCC 338	Copper Creek Project, LLC	AMC408442	7S	18E	33	357
NCC 339	Copper Creek Project, LLC	AMC408443	7S	18E	33	358
NCC 366	Copper Creek Project, LLC	AMC408444	7S	18E	34	359
NCC 367	Copper Creek Project, LLC	AMC408445	7S	18E	34	360
NCC 368	Copper Creek Project, LLC	AMC408446	7S	18E	34	361
NCC 369	Copper Creek Project, LLC	AMC408447	7S	18E	34	362
NCC 370	Copper Creek Project, LLC	AMC408448	7S	18E	34	363
NCC 371	Copper Creek Project, LLC	AMC408449	7S	18E	34	364
NCC 372	Copper Creek Project, LLC	AMC408450	7S	18E	34	365
NCC 373	Copper Creek Project, LLC	AMC408451	7S	18E	34	366
NCC 374	Copper Creek Project, LLC	AMC408452	7S	18E	34	367
NCC 393	Copper Creek Project, LLC	AMC408453	7S	18E	34	368
NCC 394	Copper Creek Project, LLC	AMC408454	7S	18E	34	369
NCC 395	Copper Creek Project, LLC	AMC408455	7S	18E	34	370
NCC 396	Copper Creek Project, LLC	AMC408456	7S	18E	34	371
NCC 397	Copper Creek Project, LLC	AMC408457	7S	18E	34	372
NCC 398	Copper Creek Project, LLC	AMC408458	7S	18E	34	373
NCC 399	Copper Creek Project, LLC	AMC408459	7S	18E	34	374
NCC 400	Copper Creek Project, LLC	AMC408460	7S	18E	34	375
NCC 401	Copper Creek Project, LLC	AMC408461	7S	18E	34	376
NCC 528	Copper Creek Project, LLC	AMC408462	7S	17E	24	377
NCC 529	Copper Creek Project, LLC	AMC408463	7S	17E	24	378
NCC 530	Copper Creek Project, LLC	AMC408464	7S	17E	24	379
NCC 531	Copper Creek Project, LLC	AMC408465	7S	17E	24	380
NCC 532	Copper Creek Project, LLC	AMC408466	7S	17E	24	381
NCC 533	Copper Creek Project, LLC	AMC408467	7S	17E	24	382
NCC 534	Copper Creek Project, LLC	AMC408468	7S	17E	24	383
NCC 535	Copper Creek Project, LLC	AMC408469	7S	17E	24	384

408470  
408471

2015 AUG 12 A 11: 06

RECEIVED  
BLM AZ STATE OFFICE



EXHIBIT A

Claim Name	Owner of Record	BLM AMC	G&SR BM		Section	
		Serial #	Twn	Rng		
NCC 536	Copper Creek Project, LLC	AMC408470	7S	17E	24	385
NCC 537	Copper Creek Project, LLC	AMC408471	7S	17E	24	386
NCC 538	Copper Creek Project, LLC	AMC408472	7S	17E	24	387
NCC 539	Copper Creek Project, LLC	AMC408473	7S	17E	24	388
NCC 540	Copper Creek Project, LLC	AMC408474	7S	17E	24	389
NCC 541	Copper Creek Project, LLC	AMC408475	7S	17E	24	390
NCC 542	Copper Creek Project, LLC	AMC408476	7S	17E	24	391
NCC 543	Copper Creek Project, LLC	AMC408477	7S	17E	24	392
NCC 544	Copper Creek Project, LLC	AMC408478	7S	17E	24	393
NCC 545	Copper Creek Project, LLC	AMC408479	7S	17E	24	394
NCC 591	Copper Creek Project, LLC	AMC408480	7S	17E	12	395
NCC 592	Copper Creek Project, LLC	AMC408481	7S	17E	12	396
NCC 593	Copper Creek Project, LLC	AMC408482	7S	17E	12	397
NCC 594	Copper Creek Project, LLC	AMC408483	7S	17E	12	398
NCC 595	Copper Creek Project, LLC	AMC408484	7S	17E	12	399
NCC 596	Copper Creek Project, LLC	AMC408485	7S	17E	12	400
NCC 597	Copper Creek Project, LLC	AMC408486	7S	17E	12	401
NCC 598	Copper Creek Project, LLC	AMC408487	7S	17E	12	402
NCC 599	Copper Creek Project, LLC	AMC408488	7S	17E	12	403
NCC 600	Copper Creek Project, LLC	AMC408489	7S	17E	12	404
NCC 601	Copper Creek Project, LLC	AMC408490	7S	17E	12	405
NCC 602	Copper Creek Project, LLC	AMC408491	7S	17E	12	406
NCC 603	Copper Creek Project, LLC	AMC408492	7S	17E	12	407
NCC 604	Copper Creek Project, LLC	AMC408493	7S	17E	12	408
NCC 605	Copper Creek Project, LLC	AMC408494	7S	17E	12	409
NCC 606	Copper Creek Project, LLC	AMC408495	7S	17E	12	410
NCC 607	Copper Creek Project, LLC	AMC408496	7S	17E	12	411
NCC 608	Copper Creek Project, LLC	AMC408497	7S	17E	12	412
NCC 609	Copper Creek Project, LLC	AMC408498	7S	17E	11	413
NCC 610	Copper Creek Project, LLC	AMC408499	7S	17E	11	414
NCC 611	Copper Creek Project, LLC	AMC408500	7S	17E	11	415
NCC 612	Copper Creek Project, LLC	AMC408501	7S	17E	11	416
NCC 613	Copper Creek Project, LLC	AMC408502	7S	17E	11	417
NCC 614	Copper Creek Project, LLC	AMC408503	7S	17E	11	418
NCC 615	Copper Creek Project, LLC	AMC408504	7S	17E	11	419
NCC 616	Copper Creek Project, LLC	AMC408505	7S	17E	11	420
NCC 617	Copper Creek Project, LLC	AMC408506	7S	17E	11	421
NCC 618	Copper Creek Project, LLC	AMC408507	7S	17E	11	422
NCC 619	Copper Creek Project, LLC	AMC408508	7S	17E	11	423
NCC 620	Copper Creek Project, LLC	AMC408509	7S	17E	11	424
NCC 621	Copper Creek Project, LLC	AMC408510	7S	17E	11	425
NCC 622	Copper Creek Project, LLC	AMC408511	7S	17E	11	426
NCC 623	Copper Creek Project, LLC	AMC408512	7S	17E	11	427
NCC 624	Copper Creek Project, LLC	AMC408513	7S	17E	11	428
NCC 625	Copper Creek Project, LLC	AMC408514	7S	17E	11	429
NCC 626	Copper Creek Project, LLC	AMC408515	7S	17E	11	430
NCC 636	Copper Creek Project, LLC	AMC408516	7S	17E	14	431
NCC 637	Copper Creek Project, LLC	AMC408517	7S	17E	14	432

(over)

2015 AUG 12 A 11: 05

RECEIVED  
AZ STATE OFFICE



EXHIBIT A

Claim Name	Owner of Record	BLM AMC	G&SR BM		Section	
		Serial #	Twn	Rng		
NCC 638	Copper Creek Project, LLC	AMC408518	7S	17E	14	433
NCC 639	Copper Creek Project, LLC	AMC408519	7S	17E	14	434
NCC 640	Copper Creek Project, LLC	AMC408520	7S	17E	14	435
NCC 641	Copper Creek Project, LLC	AMC408521	7S	17E	14	436
NCC 642	Copper Creek Project, LLC	AMC408522	7S	17E	14	437
NCC 643	Copper Creek Project, LLC	AMC408523	7S	17E	14	438
NCC 644	Copper Creek Project, LLC	AMC408524	7S	17E	14	439
NCC 645	Copper Creek Project, LLC	AMC408525	7S	17E	14	440
NCC 646	Copper Creek Project, LLC	AMC408526	7S	17E	14	441
NCC 647	Copper Creek Project, LLC	AMC408527	7S	17E	14	442
NCC 648	Copper Creek Project, LLC	AMC408528	7S	17E	14	443
NCC 649	Copper Creek Project, LLC	AMC408529	7S	17E	14	444
NCC 650	Copper Creek Project, LLC	AMC408530	7S	17E	14	445
NCC 651	Copper Creek Project, LLC	AMC408531	7S	17E	14	446
NCC 652	Copper Creek Project, LLC	AMC408532	7S	17E	14	447
NCC 653	Copper Creek Project, LLC	AMC408533	7S	17E	14	448
NCC 654	Copper Creek Project, LLC	AMC408534	7S	17E	14	449
NCC 655	Copper Creek Project, LLC	AMC408535	7S	17E	14	450
NCC 656	Copper Creek Project, LLC	AMC408536	7S	17E	14	451
NCC 657	Copper Creek Project, LLC	AMC408537	7S	17E	14	452
NCC 658	Copper Creek Project, LLC	AMC408538	7S	17E	14	453
NCC 659	Copper Creek Project, LLC	AMC408539	7S	17E	14	454
NCC 660	Copper Creek Project, LLC	AMC408540	7S	17E	14	455
NCC 661	Copper Creek Project, LLC	AMC408541	7S	17E	14	456
NCC 662	Copper Creek Project, LLC	AMC408542	7S	17E	14	457
NCC 663	Copper Creek Project, LLC	AMC408543	7S	17E	14	458
NCC 664	Copper Creek Project, LLC	AMC408544	7S	17E	14	459
NCC 665	Copper Creek Project, LLC	AMC408545	7S	17E	14	460
NCC 666	Copper Creek Project, LLC	AMC408546	7S	17E	14	461
NCC 667	Copper Creek Project, LLC	AMC408547	7S	17E	14	462
NCC 668	Copper Creek Project, LLC	AMC408548	7S	17E	14	463
NCC 669	Copper Creek Project, LLC	AMC408549	7S	17E	14	464
NCC 670	Copper Creek Project, LLC	AMC408550	7S	17E	14	465
NCC 671	Copper Creek Project, LLC	AMC408551	7S	17E	14	466
NCC 672	Copper Creek Project, LLC	AMC408552	7S	17E	23	467
NCC 673	Copper Creek Project, LLC	AMC408553	7S	17E	23	468
NCC 674	Copper Creek Project, LLC	AMC408554	7S	17E	23	469
NCC 675	Copper Creek Project, LLC	AMC408555	7S	17E	23	470
NCC 676	Copper Creek Project, LLC	AMC408556	7S	17E	23	471
NCC 677	Copper Creek Project, LLC	AMC408557	7S	17E	23	472
NCC 678	Copper Creek Project, LLC	AMC408558	7S	17E	23	473
NCC 679	Copper Creek Project, LLC	AMC408559	7S	17E	23	474
NCC 680	Copper Creek Project, LLC	AMC408560	7S	17E	23	475
NCC 681	Copper Creek Project, LLC	AMC408561	7S	17E	23	476
NCC 682	Copper Creek Project, LLC	AMC408562	7S	17E	23	477
NCC 683	Copper Creek Project, LLC	AMC408563	7S	17E	23	478
NCC 684	Copper Creek Project, LLC	AMC408564	7S	17E	23	479
NCC 685	Copper Creek Project, LLC	AMC408565	7S	17E	23	480

2015 AUG 12 11:05

RECEIVED  
UTAH STATE OFFICE



EXHIBIT A

Claim Name	Owner of Record	BLM AMC	G&SR BM		Section	
		Serial #	Twn	Rng		
NCC 686	Copper Creek Project, LLC	AMC408566	7S	17E	23	481
NCC 687	Copper Creek Project, LLC	AMC408567	7S	17E	23	482
NCC 688	Copper Creek Project, LLC	AMC408568	7S	17E	23	483
NCC 689	Copper Creek Project, LLC	AMC408569	7S	17E	23	484
NCC 690	Copper Creek Project, LLC	AMC408570	7S	17E	23	485
NCC 691	Copper Creek Project, LLC	AMC408571	7S	17E	23	486
NCC 692	Copper Creek Project, LLC	AMC408572	7S	17E	23	487
NCC 705	Copper Creek Project, LLC	AMC408573	7S	17E	23	488
NCC 706	Copper Creek Project, LLC	AMC408574	7S	17E	23	489
NCC 707	Copper Creek Project, LLC	AMC408575	7S	17E	23	490
NCC 708	Copper Creek Project, LLC	AMC408576	7S	17E	10	491
NCC 709	Copper Creek Project, LLC	AMC408577	7S	17E	10	492
NCC 710	Copper Creek Project, LLC	AMC408578	7S	17E	10	493
NCC 711	Copper Creek Project, LLC	AMC408579	7S	17E	10	494
NCC 712	Copper Creek Project, LLC	AMC408580	7S	17E	10	495
NCC 713	Copper Creek Project, LLC	AMC408581	7S	17E	10	496
NCC 714	Copper Creek Project, LLC	AMC408582	7S	17E	10	497
NCC 715	Copper Creek Project, LLC	AMC408583	7S	17E	10	498
NCC 716	Copper Creek Project, LLC	AMC408584	7S	17E	10	499
NCC 717	Copper Creek Project, LLC	AMC408585	7S	17E	10	500
NCC 718	Copper Creek Project, LLC	AMC408586	7S	17E	10	501
NCC 719	Copper Creek Project, LLC	AMC408587	7S	17E	10	502
NCC 720	Copper Creek Project, LLC	AMC408588	7S	17E	10	503
NCC 721	Copper Creek Project, LLC	AMC408589	7S	17E	10	504
NCC 722	Copper Creek Project, LLC	AMC408590	7S	17E	10	505
NCC 723	Copper Creek Project, LLC	AMC408591	7S	17E	10	506
NCC 724	Copper Creek Project, LLC	AMC408592	7S	17E	10	507
NCC 725	Copper Creek Project, LLC	AMC408593	7S	17E	10	508
NCC 726	Copper Creek Project, LLC	AMC408594	7S	17E	10	509
NCC 727	Copper Creek Project, LLC	AMC408595	7S	17E	10	510
NCC 728	Copper Creek Project, LLC	AMC408596	7S	17E	10	511
NCC 729	Copper Creek Project, LLC	AMC408597	7S	17E	10	512
NCC 730	Copper Creek Project, LLC	AMC408598	7S	17E	10	513
NCC 731	Copper Creek Project, LLC	AMC408599	7S	17E	10	514
NCC 732	Copper Creek Project, LLC	AMC408600	7S	17E	10	515
NCC 733	Copper Creek Project, LLC	AMC408601	7S	17E	10	516
NCC 734	Copper Creek Project, LLC	AMC408602	7S	17E	10	517
NCC 735	Copper Creek Project, LLC	AMC408603	7S	17E	10	518
NCC 736	Copper Creek Project, LLC	AMC408604	7S	17E	10	519
NCC 737	Copper Creek Project, LLC	AMC408605	7S	17E	10	520
NCC 738	Copper Creek Project, LLC	AMC408606	7S	17E	10	521
NCC 739	Copper Creek Project, LLC	AMC408607	7S	17E	10	522
NCC 740	Copper Creek Project, LLC	AMC408608	7S	17E	10	523
NCC 741	Copper Creek Project, LLC	AMC408609	7S	17E	10	524
NCC 742	Copper Creek Project, LLC	AMC408610	7S	17E	10	525
NCC 743	Copper Creek Project, LLC	AMC408611	7S	17E	10	526
NCC 236	Copper Creek Project, LLC	AMC409378	7S	18E	17	527
NCC 237	Copper Creek Project, LLC	AMC409379	7S	18E	17	528

RECEIVED  
BLM AZ STATE OFFICE  
AUG 12 2015



EXHIBIT A

Claim Name	Owner of Record	BLM AMC	G&SR BM		Section	
		Serial #	Tw	Rng		
NCC 375	Copper Creek Project, LLC	AMC409380	7S	18E	35	529
NCC 376	Copper Creek Project, LLC	AMC409381	7S	18E	35	530
NCC 377	Copper Creek Project, LLC	AMC409382	7S	18E	35	531
NCC 378	Copper Creek Project, LLC	AMC409383	7S	18E	35	532
NCC 379	Copper Creek Project, LLC	AMC409384	7S	18E	35	533
NCC 380	Copper Creek Project, LLC	AMC409385	7S	18E	35	534
NCC 381	Copper Creek Project, LLC	AMC409386	7S	18E	35	535
NCC 382	Copper Creek Project, LLC	AMC409387	7S	18E	35	536
NCC 383	Copper Creek Project, LLC	AMC409388	7S	18E	35	537
NCC 384	Copper Creek Project, LLC	AMC409389	7S	18E	35	538
NCC 385	Copper Creek Project, LLC	AMC409390	7S	18E	35	539
NCC 386	Copper Creek Project, LLC	AMC409391	7S	18E	35	540
NCC 387	Copper Creek Project, LLC	AMC409392	7S	18E	35	541
NCC 388	Copper Creek Project, LLC	AMC409393	7S	18E	35	542
NCC 389	Copper Creek Project, LLC	AMC409394	7S	18E	35	543
NCC 390	Copper Creek Project, LLC	AMC409395	7S	18E	35	544
NCC 391	Copper Creek Project, LLC	AMC409396	7S	18E	35	545
NCC 392	Copper Creek Project, LLC	AMC409397	7S	18E	35	546
NCC 411	Copper Creek Project, LLC	AMC409398	7S	18E	35	547
NCC 412	Copper Creek Project, LLC	AMC409399	7S	18E	35	548
NCC 413	Copper Creek Project, LLC	AMC409400	7S	18E	35	549
NCC 414	Copper Creek Project, LLC	AMC409401	7S	18E	35	550
NCC 415	Copper Creek Project, LLC	AMC409402	7S	18E	35	551
NCC 416	Copper Creek Project, LLC	AMC409403	7S	18E	35	552
NCC 417	Copper Creek Project, LLC	AMC409404	7S	18E	35	553
NCC 418	Copper Creek Project, LLC	AMC409405	7S	18E	35	554
NCC 419	Copper Creek Project, LLC	AMC409406	7S	18E	35	555
NCC 420	Copper Creek Project, LLC	AMC409407	7S	18E	35	556
NCC 421	Copper Creek Project, LLC	AMC409408	7S	18E	35	557
NCC 422	Copper Creek Project, LLC	AMC409409	7S	18E	35	558
NCC 423	Copper Creek Project, LLC	AMC409410	7S	18E	35	559
NCC 424	Copper Creek Project, LLC	AMC409411	7S	18E	35	560
NCC 425	Copper Creek Project, LLC	AMC409412	7S	18E	35	561
NCC 426	Copper Creek Project, LLC	AMC409413	7S	18E	35	562
NCC 427	Copper Creek Project, LLC	AMC409414	7S	18E	35	563
NCC 428	Copper Creek Project, LLC	AMC409415	7S	18E	35	564
NCC 41	Copper Creek Project, LLC	AMC411910	7S	18E	30	565
NCC 42	Copper Creek Project, LLC	AMC411911	7S	18E	30	566
NCC 43	Copper Creek Project, LLC	AMC411912	7S	18E	30	567
NCC 44	Copper Creek Project, LLC	AMC411913	7S	18E	30	568
NCC 45	Copper Creek Project, LLC	AMC411914	7S	18E	30	569
NCC 46	Copper Creek Project, LLC	AMC411915	7S	18E	30	570
NCC 47	Copper Creek Project, LLC	AMC411916	7S	18E	30	571
NCC 48	Copper Creek Project, LLC	AMC411917	7S	18E	30	572
NCC 53	Copper Creek Project, LLC	AMC411918	7S	18E	30	573
NCC 54	Copper Creek Project, LLC	AMC411919	7S	18E	30	574
NCC 55	Copper Creek Project, LLC	AMC411920	7S	18E	30	575
NCC 56	Copper Creek Project, LLC	AMC411921	7S	18E	30	576

RECEIVED  
 2015 AUG 12 11:05  
 WYOMING STATE OFFICE



EXHIBIT A

Claim Name	Owner of Record	BLM AMC	G&SR BM		Section	
		Serial #	Twn	Rng		
NCC 57	Copper Creek Project, LLC	AMC411922	7S	18E	30	577
NCC 58	Copper Creek Project, LLC	AMC411923	7S	18E	30	578
NCC 59	Copper Creek Project, LLC	AMC411924	7S	18E	30	579
NCC 60	Copper Creek Project, LLC	AMC411925	7S	18E	30	580
NCC 61	Copper Creek Project, LLC	AMC411926	7S	18E	30	581
NCC 62	Copper Creek Project, LLC	AMC411927	7S	18E	30	582
NCC 63	Copper Creek Project, LLC	AMC411928	7S	18E	30	583
NCC 64	Copper Creek Project, LLC	AMC411929	7S	18E	30	584
NCC 65	Copper Creek Project, LLC	AMC411930	7S	18E	30	585
NCC 66	Copper Creek Project, LLC	AMC411931	7S	18E	30	586
NCC 67	Copper Creek Project, LLC	AMC411932	7S	18E	30	587
NCC 68	Copper Creek Project, LLC	AMC411933	7S	18E	30	588
NCC 69	Copper Creek Project, LLC	AMC411934	7S	18E	30	589
NCC 70	Copper Creek Project, LLC	AMC411935	7S	18E	30	590
NCC 71	Copper Creek Project, LLC	AMC411936	7S	18E	30	591
NCC 72	Copper Creek Project, LLC	AMC411937	7S	18E	30	592
NCC 73	Copper Creek Project, LLC	AMC411938	7S	18E	30	593
NCC 74	Copper Creek Project, LLC	AMC411939	7S	18E	30	594
NCC 75	Copper Creek Project, LLC	AMC411940	7S	18E	30	595
NCC 76	Copper Creek Project, LLC	AMC411941	7S	18E	30	596
NCC 77	Copper Creek Project, LLC	AMC411942	7S	18E	30	597
NCC 78	Copper Creek Project, LLC	AMC411943	7S	18E	30	598
NCC 79	Copper Creek Project, LLC	AMC411944	7S	18E	30	599
NCC 80	Copper Creek Project, LLC	AMC411945	7S	18E	30	600
NCC 87	Copper Creek Project, LLC	AMC411946	7S	18E	19	601
NCC 88	Copper Creek Project, LLC	AMC411947	7S	18E	19	602
NCC 89	Copper Creek Project, LLC	AMC411948	7S	18E	19	603
NCC 257	Copper Creek Project, LLC	AMC411949	7S	18E	20	604
NCC 258	Copper Creek Project, LLC	AMC411950	7S	18E	20	605
NCC 259	Copper Creek Project, LLC	AMC411951	7S	18E	20	606
NCC 260	Copper Creek Project, LLC	AMC411952	7S	18E	20	607
NCC 261	Copper Creek Project, LLC	AMC411953	7S	18E	20	608
NCC 262	Copper Creek Project, LLC	AMC411954	7S	18E	20	609
NCC 263	Copper Creek Project, LLC	AMC411955	7S	18E	20	610
NCC 264	Copper Creek Project, LLC	AMC411956	7S	18E	20	611
NCC 265	Copper Creek Project, LLC	AMC411957	7S	18E	20	612
NCC 266	Copper Creek Project, LLC	AMC411958	7S	18E	20	613
NCC 267	Copper Creek Project, LLC	AMC411959	7S	18E	20	614
NCC 268	Copper Creek Project, LLC	AMC411960	7S	18E	20	615
NCC 269	Copper Creek Project, LLC	AMC411961	7S	18E	20	616
NCC 270	Copper Creek Project, LLC	AMC411962	7S	18E	20	617
NCC 271	Copper Creek Project, LLC	AMC411963	7S	18E	20	618
NCC 81	Copper Creek Project, LLC	AMC414010	7S	18E	19	619
NCC 82	Copper Creek Project, LLC	AMC414011	7S	18E	19	620
NCC 83	Copper Creek Project, LLC	AMC414012	7S	18E	19	621
NCC 84	Copper Creek Project, LLC	AMC414013	7S	18E	19	622
NCC 85	Copper Creek Project, LLC	AMC414014	7S	18E	19	623
NCC 86	Copper Creek Project, LLC	AMC414015	7S	18E	19	624

RECEIVED  
 2015 AUG 12 11:05  
 DENIX, ARIZONA

RECEIVED  
 M A Z STATE OFFICE



EXHIBIT A

Claim Name	Owner of Record	BLM AMC	G&SR BM		Section	
		Serial #	Twn	Rng		
NCC 340	Copper Creek Project, LLC	AMC414016	8S	18E	4	625
NCC 341	Copper Creek Project, LLC	AMC414017	8S	18E	4	626
NCC 342	Copper Creek Project, LLC	AMC414018	8S	18E	5	627
NCC 343	Copper Creek Project, LLC	AMC414019	8S	18E	5	628
NCC 344	Copper Creek Project, LLC	AMC414020	8S	18E	5	629
NCC 345	Copper Creek Project, LLC	AMC414021	8S	18E	5	630
NCC 346	Copper Creek Project, LLC	AMC414022	8S	18E	5	631
NCC 347	Copper Creek Project, LLC	AMC414023	8S	18E	5	632
NCC 348	Copper Creek Project, LLC	AMC414024	8S	18E	5	633
NCC 349	Copper Creek Project, LLC	AMC414025	8S	18E	5	634
NCC 350	Copper Creek Project, LLC	AMC414026	8S	18E	5	635
NCC 351	Copper Creek Project, LLC	AMC414027	8S	18E	5	636
NCC 352	Copper Creek Project, LLC	AMC414028	8S	18E	5	637
NCC 353	Copper Creek Project, LLC	AMC414029	8S	18E	5	638
NCC 354	Copper Creek Project, LLC	AMC414030	8S	18E	4	639
NCC 355	Copper Creek Project, LLC	AMC414031	8S	18E	4	640
NCC 356	Copper Creek Project, LLC	AMC414032	8S	18E	4	641
NCC 357	Copper Creek Project, LLC	AMC414033	8S	18E	4	642
NCC 358	Copper Creek Project, LLC	AMC414034	8S	18E	5	643
NCC 359	Copper Creek Project, LLC	AMC414035	8S	18E	5	644
NCC 360	Copper Creek Project, LLC	AMC414036	8S	18E	5	645
NCC 361	Copper Creek Project, LLC	AMC414037	8S	18E	5	646
NCC 362	Copper Creek Project, LLC	AMC414038	8S	18E	5	647
NCC 363	Copper Creek Project, LLC	AMC414039	8S	18E	5	648
NCC 364	Copper Creek Project, LLC	AMC414040	8S	18E	4	649
NCC 365	Copper Creek Project, LLC	AMC414041	8S	18E	4	650
NCC 510	Copper Creek Project, LLC	AMC414042	7S	17E	24	651
NCC 511	Copper Creek Project, LLC	AMC414043	7S	17E	24	652
NCC 512	Copper Creek Project, LLC	AMC414044	7S	17E	24	653
NCC 513	Copper Creek Project, LLC	AMC414045	7S	17E	24	654
NCC 514	Copper Creek Project, LLC	AMC414046	7S	17E	24	655
NCC 515	Copper Creek Project, LLC	AMC414047	7S	17E	24	656
NCC 516	Copper Creek Project, LLC	AMC414048	7S	17E	24	657
NCC 517	Copper Creek Project, LLC	AMC414049	7S	17E	24	658
NCC 518	Copper Creek Project, LLC	AMC414050	7S	17E	24	659
NCC 519	Copper Creek Project, LLC	AMC414051	7S	17E	24	660
NCC 520	Copper Creek Project, LLC	AMC414052	7S	17E	24	661
NCC 521	Copper Creek Project, LLC	AMC414053	7S	17E	24	662
NCC 522	Copper Creek Project, LLC	AMC414054	7S	17E	24	663
NCC 523	Copper Creek Project, LLC	AMC414055	7S	17E	24	664
NCC 524	Copper Creek Project, LLC	AMC414056	7S	17E	24	665
NCC 525	Copper Creek Project, LLC	AMC414057	7S	17E	24	666
NCC 526	Copper Creek Project, LLC	AMC414058	7S	17E	24	667
NCC 527	Copper Creek Project, LLC	AMC414059	7S	17E	24	668
NCC 546	Copper Creek Project, LLC	AMC415832	7S	17E	13	669
NCC 547	Copper Creek Project, LLC	AMC415833	7S	17E	13	670
NCC 548	Copper Creek Project, LLC	AMC415834	7S	17E	13	671
NCC 549	Copper Creek Project, LLC	AMC415835	7S	17E	13	672

over

RECEIVED  
 2015 AUG 12 11:05  
 PHOENIX, ARIZONA

RECEIVED  
 BLM AZ STATE OFFICE



EXHIBIT A

Claim Name	Owner of Record	BLM AMC	G&SR BM		Section	
		Serial #	Twn	Rng		
NCC 550	Copper Creek Project, LLC	AMC415836	7S	17E	13	673
NCC 551	Copper Creek Project, LLC	AMC415837	7S	17E	13	674
NCC 552	Copper Creek Project, LLC	AMC415838	7S	17E	13	675
NCC 553	Copper Creek Project, LLC	AMC415839	7S	17E	13	676
NCC 554	Copper Creek Project, LLC	AMC415840	7S	17E	13	677
NCC 555	Copper Creek Project, LLC	AMC415841	7S	17E	13	678
NCC 556	Copper Creek Project, LLC	AMC415842	7S	17E	13	679
NCC 557	Copper Creek Project, LLC	AMC415843	7S	17E	13	680
NCC 558	Copper Creek Project, LLC	AMC415844	7S	17E	13	681
NCC 559	Copper Creek Project, LLC	AMC415845	7S	17E	13	682
NCC 560	Copper Creek Project, LLC	AMC415846	7S	17E	13	683
NCC 561	Copper Creek Project, LLC	AMC415847	7S	17E	13	684
NCC 562	Copper Creek Project, LLC	AMC415848	7S	17E	13	685
NCC 563	Copper Creek Project, LLC	AMC415849	7S	17E	13	686
NCC 564	Copper Creek Project, LLC	AMC415850	7S	17E	13	687
NCC 565	Copper Creek Project, LLC	AMC415851	7S	17E	13	688
NCC 566	Copper Creek Project, LLC	AMC415852	7S	17E	13	689
NCC 567	Copper Creek Project, LLC	AMC415853	7S	17E	13	690
NCC 568	Copper Creek Project, LLC	AMC415854	7S	17E	13	691
NCC 569	Copper Creek Project, LLC	AMC415855	7S	17E	13	692
NCC 570	Copper Creek Project, LLC	AMC415856	7S	17E	13	693
NCC 571	Copper Creek Project, LLC	AMC415857	7S	17E	13	694
NCC 572	Copper Creek Project, LLC	AMC415858	7S	17E	13	695
NCC 573	Copper Creek Project, LLC	AMC415859	7S	17E	12	696
NCC 574	Copper Creek Project, LLC	AMC415860	7S	17E	12	697
NCC 575	Copper Creek Project, LLC	AMC415861	7S	17E	12	698
NCC 576	Copper Creek Project, LLC	AMC415862	7S	17E	12	699
NCC 577	Copper Creek Project, LLC	AMC415863	7S	17E	12	700
NCC 578	Copper Creek Project, LLC	AMC415864	7S	17E	12	701
NCC 579	Copper Creek Project, LLC	AMC415865	7S	17E	12	702
NCC 580	Copper Creek Project, LLC	AMC415866	7S	17E	12	703
NCC 581	Copper Creek Project, LLC	AMC415867	7S	17E	12	704
NCC 582	Copper Creek Project, LLC	AMC415868	7S	17E	12	705
NCC 583	Copper Creek Project, LLC	AMC415869	7S	17E	12	706
NCC 584	Copper Creek Project, LLC	AMC415870	7S	17E	12	707
NCC 585	Copper Creek Project, LLC	AMC415871	7S	17E	12	708
NCC 586	Copper Creek Project, LLC	AMC415872	7S	17E	12	709
NCC 587	Copper Creek Project, LLC	AMC415873	7S	17E	12	710
NCC 588	Copper Creek Project, LLC	AMC415874	7S	17E	12	711
NCC 589	Copper Creek Project, LLC	AMC415875	7S	17E	12	712
NCC 590	Copper Creek Project, LLC	AMC415876	7S	17E	12	713
NCC 627	Copper Creek Project, LLC	AMC415877	7S	17E	11	714
NCC 628	Copper Creek Project, LLC	AMC415878	7S	17E	11	715
NCC 629	Copper Creek Project, LLC	AMC415879	7S	17E	11	716
NCC 630	Copper Creek Project, LLC	AMC415880	7S	17E	11	717
NCC 631	Copper Creek Project, LLC	AMC415881	7S	17E	11	718
NCC 632	Copper Creek Project, LLC	AMC415882	7S	17E	11	719
NCC 633	Copper Creek Project, LLC	AMC415883	7S	17E	11	720

(over)

RECEIVED  
 UTAH STATE OFFICE

2015 AUG 12 A 11:04

RECEIVED  
 UTAH STATE OFFICE



EXHIBIT A

Claim Name	Owner of Record	BLM AMC	G&SR BM		Section	
		Serial #	Twn	Rng		
NCC 634	Copper Creek Project, LLC	AMC415884	7S	17E	11	721
NCC 635	Copper Creek Project, LLC	AMC415885	7S	17E	11	722
NCC 21	Copper Creek Project, LLC	AMC417514	7S	18E	31	723
NCC 22	Copper Creek Project, LLC	AMC417515	7S	18E	31	724
NCC 23	Copper Creek Project, LLC	AMC417516	7S	18E	31	725
NCC 24	Copper Creek Project, LLC	AMC417517	7S	18E	31	726
NCC 25	Copper Creek Project, LLC	AMC417518	7S	18E	31	727
NCC 26	Copper Creek Project, LLC	AMC417519	7S	18E	31	728
NCC 27	Copper Creek Project, LLC	AMC417520	7S	18E	31	729
NCC 28	Copper Creek Project, LLC	AMC417521	7S	18E	31	730
NCC 29	Copper Creek Project, LLC	AMC417522	7S	18E	31	731
NCC 30	Copper Creek Project, LLC	AMC417523	7S	18E	31	732
NCC 31	Copper Creek Project, LLC	AMC417524	7S	18E	31	733
NCC 32	Copper Creek Project, LLC	AMC417525	7S	18E	31	734
NCC 33	Copper Creek Project, LLC	AMC417526	7S	18E	31	735
NCC 34	Copper Creek Project, LLC	AMC417527	7S	18E	31	736
NCC 35	Copper Creek Project, LLC	AMC417528	7S	18E	31	737
NCC 36	Copper Creek Project, LLC	AMC417529	7S	18E	31	738
NCC 37	Copper Creek Project, LLC	AMC417530	7S	18E	31	739
NCC 38	Copper Creek Project, LLC	AMC417531	7S	18E	31	740
NCC 39	Copper Creek Project, LLC	AMC417532	7S	18E	31	741
NCC 40	Copper Creek Project, LLC	AMC417533	7S	18E	31	742
NCC 693	Copper Creek Project, LLC	AMC417534	7S	17E	23	743
NCC 694	Copper Creek Project, LLC	AMC417535	7S	17E	23	744
NCC 695	Copper Creek Project, LLC	AMC417536	7S	17E	23	745
NCC 696	Copper Creek Project, LLC	AMC417537	7S	17E	23	746
NCC 697	Copper Creek Project, LLC	AMC417538	7S	17E	23	747
NCC 698	Copper Creek Project, LLC	AMC417539	7S	17E	23	748
NCC 699	Copper Creek Project, LLC	AMC417540	7S	17E	23	749
NCC 700	Copper Creek Project, LLC	AMC417541	7S	17E	23	750
NCC 701	Copper Creek Project, LLC	AMC417542	7S	17E	23	751
NCC 702	Copper Creek Project, LLC	AMC417543	7S	17E	23	752
NCC 703	Copper Creek Project, LLC	AMC417544	7S	17E	23	753
NCC 704	Copper Creek Project, LLC	AMC417545	7S	17E	23	754
NCC 249	Copper Creek Project, LLC	AMC420288	7S	18E	17	755
NCC 250	Copper Creek Project, LLC	AMC420289	7S	18E	17	756
NCC 251	Copper Creek Project, LLC	AMC420290	7S	18E	17	757
NCC 252	Copper Creek Project, LLC	AMC420291	7S	18E	17	758
NCC 253	Copper Creek Project, LLC	AMC420292	7S	18E	16	759
NCC 254	Copper Creek Project, LLC	AMC420293	7S	18E	21	760
NCC 255	Copper Creek Project, LLC	AMC420294	7S	18E	21	761
NCC 402	Copper Creek Project, LLC	AMC420295	7S	18E	34	762
NCC 403	Copper Creek Project, LLC	AMC420296	7S	18E	34	763
NCC 404	Copper Creek Project, LLC	AMC420297	7S	18E	34	764
NCC 405	Copper Creek Project, LLC	AMC420298	7S	18E	34	765
NCC 406	Copper Creek Project, LLC	AMC420299	7S	18E	34	766
NCC 407	Copper Creek Project, LLC	AMC420300	7S	18E	34	767
NCC 408	Copper Creek Project, LLC	AMC420301	7S	18E	34	768

(over)

RECEIVED  
 U.S. DEPARTMENT OF THE INTERIOR  
 BUREAU OF LAND MANAGEMENT  
 ARIZONA  
 2015 AUG 12 A 11:03  
 U.S. DEPARTMENT OF THE INTERIOR  
 BUREAU OF LAND MANAGEMENT  
 ARIZONA

RECEIVED  
 U.S. DEPARTMENT OF THE INTERIOR  
 BUREAU OF LAND MANAGEMENT  
 ARIZONA

EXHIBIT A

Claim Name	Owner of Record	BLM AMC	G&SR BM		Section	
		Serial #	Twn	Rng		
NCC 409	Copper Creek Project, LLC	AMC420302	7S	18E	34	769
NCC 410	Copper Creek Project, LLC	AMC420303	7S	18E	34	770
NCC 429	Copper Creek Project, LLC	AMC420304	7S	18E	34	771
NCC 430	Copper Creek Project, LLC	AMC420305	7S	18E	34	772
NCC 431	Copper Creek Project, LLC	AMC420306	7S	18E	34	773
NCC 432	Copper Creek Project, LLC	AMC420307	7S	18E	34	774
NCC 433	Copper Creek Project, LLC	AMC420308	7S	18E	34	775
NCC 434	Copper Creek Project, LLC	AMC420309	7S	18E	34	776
NCC 435	Copper Creek Project, LLC	AMC420310	7S	18E	34	777
NCC 436	Copper Creek Project, LLC	AMC420311	7S	18E	34	778
NCC 437	Copper Creek Project, LLC	AMC420312	7S	18E	34	779
NCC 438	Copper Creek Project, LLC	AMC420313	7S	18E	27	780
NCC 439	Copper Creek Project, LLC	AMC420314	7S	18E	27	781
NCC 440	Copper Creek Project, LLC	AMC420315	7S	18E	27	782
NCC 441	Copper Creek Project, LLC	AMC420316	7S	18E	27	783
NCC 442	Copper Creek Project, LLC	AMC420317	7S	18E	27	784
NCC 443	Copper Creek Project, LLC	AMC420318	7S	18E	27	785
NCC 444	Copper Creek Project, LLC	AMC420319	7S	18E	27	786
NCC 445	Copper Creek Project, LLC	AMC420320	7S	18E	27	787
NCC 446	Copper Creek Project, LLC	AMC420321	7S	18E	27	788
NCC 447	Copper Creek Project, LLC	AMC420322	7S	18E	27	789
NCC 448	Copper Creek Project, LLC	AMC420323	7S	18E	27	790
NCC 449	Copper Creek Project, LLC	AMC420324	7S	18E	27	791
NCC 450	Copper Creek Project, LLC	AMC420325	7S	18E	27	792
NCC 451	Copper Creek Project, LLC	AMC420326	7S	18E	27	793
NCC 452	Copper Creek Project, LLC	AMC420327	7S	18E	27	794
NCC 453	Copper Creek Project, LLC	AMC420328	7S	18E	27	795
NCC 454	Copper Creek Project, LLC	AMC420329	7S	18E	27	796
NCC 455	Copper Creek Project, LLC	AMC420330	7S	18E	27	797
NCC 456	Copper Creek Project, LLC	AMC420331	7S	18E	27	798
NCC 457	Copper Creek Project, LLC	AMC420332	7S	18E	27	799
NCC 458	Copper Creek Project, LLC	AMC420333	7S	18E	27	800
NCC 459	Copper Creek Project, LLC	AMC420334	7S	18E	27	801
NCC 460	Copper Creek Project, LLC	AMC420335	7S	18E	27	802
NCC 461	Copper Creek Project, LLC	<u>AMC420336</u>	7S	18E	27	803
NCC 238	Copper Creek Project, LLC	AMC433408	7S	18E	17	804
NCC 239	Copper Creek Project, LLC	AMC433409	7S	18E	17	805
NCC 240	Copper Creek Project, LLC	AMC433410	7S	18E	17	806
NCC 249	Copper Creek Project, LLC	AMC433411	7S	18E	17	807
NCC 250	Copper Creek Project, LLC	AMC433412	7S	18E	17	808
NCC 251	Copper Creek Project, LLC	AMC433413	7S	18E	17	809
NCC 252	Copper Creek Project, LLC	AMC433414	7S	18E	17	810
NCC 253	Copper Creek Project, LLC	AMC433415	7S	18E	21	811
NCC 254B	Copper Creek Project, LLC	AMC433416	7S	18E	21	812
NCC 256	Copper Creek Project, LLC	AMC433417	7S	18E	21	813
NCC 257	Copper Creek Project, LLC	AMC433418	7S	18E	20	814
NCC 281	Copper Creek Project, LLC	AMC433419	7S	18E	20	815
NCC 282	Copper Creek Project, LLC	<u>AMC433420</u>	7S	18E	20	816

PHOENIX, ARIZONA



**United States Department of the Interior**  
**Bureau of Land Management**  
 LANDS/RECREATION & PLANNING  
 ONE N CENTRAL AVE  
 PHOENIX, AZ 85004 -2203  
 Phone: 602-417-9200

Receipt

No: 3364993

<b>Transaction #:</b> 3463051	
<b>Date of Transaction:</b> 08/12/2015	
<b>CUSTOMER:</b>	
COPPER CREEK PROJECT LLC 130 N REDINGTON RD SAN MANUEL, AZ 85631-1134 US	

LINE #	QTY	DESCRIPTION	REMARKS	UNIT PRICE	TOTAL
1	1.00	LOCATABLE MINERALS / MINING CLAIMS- NOT NEW-UNADJUD, ONE AUTH NO. ONLY / MINING CLAIM MONEY RECEIVED <b>CASES: AMC33873/\$126480.00</b>	2016 MAINT (816)	- n/a -	126480.00
<b>TOTAL:</b>					<b>\$126,480.00</b>

PAYMENT INFORMATION			
1	AMOUNT:	126480.00	POSTMARKED: N/A
	TYPE:	CHECK	RECEIVED: 08/12/2015
	CHECK NO:	153	
	NAME:	COPPER CREEK PROJECT LLC 130 N REDINGTON RD SAN MANUEL AZ 85631-1134 US	

<b>REMARKS</b>	

This receipt was generated by the automated BLM Collections and Billing System and is a paper representation of a portion of the official electronic record contained therein.

349069

349049

**W. Scott Donaldson**  
**Attorney-at-Law**



6868 North 7<sup>th</sup> Avenue, Suite 204  
Phoenix, Arizona 85013-1150  
Telephone: (602) 242-9762

E-Mail: [scottdonaldson@wsdlaw.net](mailto:scottdonaldson@wsdlaw.net)  
Fax: (602) 242-9763  
Website: [www.wsdlaw.net](http://www.wsdlaw.net)

22 July 2015

Arizona State Office  
Bureau of Land Management  
United States Department of the Interior  
One North Central Avenue, Suite 800  
Phoenix, Arizona 85004

**Re: 2015-2016 Maintenance Fees – Helmick AZ, LLC, and Good Will, LLC**

Gentlemen:

I represent Helmick AZ, LLC. Enclosed you will find a check in the amount of \$25,110.00 as payment of the maintenance fees for 162 mining claims. The claims are located in Sections 5, 8, 9, 15 and 16, Township 10 South, Range 15 East, G.&S.R.B.&M., Pinal County, State of Arizona.

The mining claims are more particularly described on Exhibit A attached hereto. The AMC number sequences, as they appear on Exhibit A, are as follows: 349076, 349084 through 349095, 349097 through 349099, 349104 through 349150, 349153 through 349196, 349209 through 349211, 349049 through 349075, 349077, 349079 through 349083, 349096, 349100 through 349103, 349151 through 349152, 349197 through 349198, 349203, 349206 through 349208, 349213 through 349216, and 349225 through 349226.

The maintenance fees are being paid by and on behalf of the owners, Helmick AZ, LLC, and Good Will, LLC, for the maintenance year beginning 1 September 2015.

Please call if you have any questions.

Very truly yours,

W. Scott Donaldson

RECEIVED  
BLM AZ STATE OFFICE  
2015 JUL 22 A 11:56  
PHOENIX, ARIZONA

Attachment

NO. OF CLAIMS 162  
AMOUNT 25110.00  
RECEIPT NO. 3348206  
•INIT. PEIC

ENTERED  
JUL 23 2015  
BY: Ram

EXHIBIT A

The Claims are situated in Sections 5, 8, 9, 15 and 16, Township 10 South, Range 15 East, Gila and Salt River Meridian.

	<i>NAME</i>	<i>PINAL COUNTY RECDS DOCUMENT NUMBER</i>	<i>BLM SERIAL AMC NUMBER</i>
1.	BRIDGE #1	1997-041458	349076
2.	GEM #1	1997-041462	349084
3.	GOLD DUST #1	1997-042124	349085
4.	GOLD DUST #2	1997-042125	349086
5.	GOLD DUST #3	1997-042126	349087
6.	GOLD DUST #4	1997-042112	349088
7.	GOLD DUST #6	1997-042127	349089
8.	GOLD DUST #7	1997-042128	349090
9.	GOLD DUST #10	1997-042129	349091
10.	GOLD DUST #11	1997-042130	349092
11.	GOLD DUST #12	1997-042131	349093
12.	GOLD DUST #13	1997-042132	349094
13.	GOLD DUST #14	1997-042133	349095
14.	HUMBOLT	1997-041459	349097
15.	HUMBOLDT #1	1997-041460	349098
16.	HUMBOLDT #2	1997-041461	349099
17.	LITTLE HILL #2	1997-042105	349104
18.	LITTLE HILL #3	1997-042113	349105
19.	LITTLE HILL #4	1997-042114	349106
20.	LITTLE HILL #5	1997-042115	349107
21.	LITTLE HILL #6	1997-042116	349108
22.	LITTLE HILL #7	1997-042117	349109
23.	LITTLE HILL #8	1997-042118	349110
24.	LITTLE HILL #9	1997-042119	349111
25.	LITTLE HILL #10	1997-042120	349112
26.	LITTLE HILL #11	1997-042121	349113
27.	LITTLE HILL #12	1997-042122	349114
28.	LITTLE NUGGET #1	1997-042134	349115
29.	LITTLE NUGGET #2	1997-042152	349116
30.	MOLY #1	1997-042601	349117
31.	MOLY #2	1997-042602	349118
32.	MOLY #3	1997-042603	349119
33.	MOLY #4	1997-042604	349120
34.	MOLY #5	1997-042605	349121
35.	MOLY #6	1997-042606	349122
36.	MOLY #7	1997-042607	349123

RECEIVED  
 U.S. STATE OFFICE  
 2015 JUL 22 A 11:56  
 COENIX, ARIZONA

	NAME	PINAL COUNTY RECDS DOCUMENT NUMBER	BLM SERIAL AMC NUMBER
37.	MOLY #8 AMENDED	1997-042608	349124
38.	MOLY #9	1997-042609	349125
39.	MOLY #10	1997-042610	349126
40.	MOLY #11	1997-042611	349127
41.	MOLY #12	1997-042612	349128
42.	MOLY #13	1997-042613	349129
43.	MOLY #14	1997-042614	349130
44.	MOLY #15	1997-042615	349131
45.	MOLY #16	1997-042616	349132
46.	MOLY #17	1997-042617	349133
47.	MOLY #18	1997-042618	349134
48.	MOLY #19	1997-042619	349135
49.	MOLY #20	1997-042620	349136
50.	MOLY #21	1997-042621	349137
51.	MOLY #22	1997-042622	349138
52.	MOLY #23	1997-042623	349139
53.	MOLY #24	1997-042624	349140
54.	MOLY #25	1997-042625	349141
55.	MOLY #26	1997-042626	349142
56.	MOLY #27	1997-042627	349143
57.	MOLY #28	1997-042109	349144
58.	MOLY #29	1997-042110	349145
59.	MOLY #30	1997-042111	349146
60.	MOLY #31	1997-042106	349147
61.	MOLY #32	1997-042107	349148
62.	MOLY #33	1997-042108	349149
63.	MOLY EXT. #4	1997-042123	349150
64.	PARADISE #3	1997-041425	349153
65.	PARADISE #4	1997-041426	349154
66.	PARADISE #5	1997-041427	349155
67.	PARADISE #6	1997-041428	349156
68.	PARADISE #7	1997-041429	349157
69.	PARADISE #8	1997-041430	349158
70.	PARADISE #9	1997-041431	349159
71.	PARADISE #10	1997-041432	349160
72.	PARADISE #11	1997-041433	349161
73.	PARADISE #12	1997-041434	349162
74.	PARADISE #13	1997-041435	349163
75.	PARADISE #14	1997-041436	349164
76.	PARADISE #15	1997-041437	349165

7

7 2015 JUL 22 A 11:56

RECEIVED  
PHOENIX, ARIZONA  
LAND STATE OFFICE

7



	<i>NAME</i>	<i>PINAL COUNTY RECDS DOCUMENT NUMBER</i>	<i>BLM SERIAL AMC NUMBER</i>
77.	PARADISE #16	1997-041438	349166
78.	PARADISE #17	1997-041439	349167
79.	PARADISE #19	1997-041440	349168
80.	PARADISE #20	1997-041441	349169
81.	PARADISE #21	1997-041442	349170
82.	PARADISE #22	1997-041463	349171
83.	PARADISE #23	1997-041443	349172
84.	PARADISE #24	1997-041444	349173
85.	PARADISE #25	1997-041445	349174
86.	PARADISE #26	1997-041446	349175
87.	PARADISE #27	1997-041447	349176
88.	PARADISE #28	1997-041448	349177
89.	PARADISE #29	1997-041449	349178
90.	PARADISE #30	1997-041450	349179
91.	PARADISE #31	1997-041451	349180
92.	PARADISE #32	1997-041452	349181
93.	PARADISE #35	1997-041453	349182
94.	PARADISE #36	1997-041176	349183
95.	PARADISE #37	1997-041454	349184
96.	PARADISE #39	1997-041455	349185
97.	PARADISE #40	1997-041456	349186
98.	PARADISE #41	1997-041457	349187
99.	PARADISE EXT. #4	1997-041872	349188
100.	PARADISE EXT. #5	1997-041873	349189
101.	PARADISE EXT. #6	1997-041874	349190
102.	PARADISE EXT. #7	1997-041875	349191
103.	PARADISE EXT. #8	1997-041876	349192
104.	PARADISE EXT. #9	1997-041877	349193
105.	PARADISE EXT. #10	1997-041878	349194
106.	PARADISE EXT. #11	1997-041879	349195
107.	PARADISE EXT. #12	1997-041880	349196
108.	SILICA REEF #4 AMENDED	1997-041881	349209
109.	SILICA REEF #5 AMENDED	1997-041882	349210
110.	SILICA REEF #6	1997-041883	349211
111.	PROSPECTOR #1	1997-041846	349049
112.	PROSPECTOR #2	1997-047847	349050
113.	HOPE #1	1997-041848	349051
114.	HOPE #2	1997-041849	349052
115.	HOPE #3	1997-041850	349053
116.	HOPE #4	1997-041851	349054

TUCSON, ARIZONA

2015 JUL 22 A 11:56

AZ STATE OFFICE

	NAME	PINAL COUNTY RECDS DOCUMENT NUMBER	BLM SERIAL AMC NUMBER
117.	HOPE #5	1997-041852	349055
118.	HOPE #6	1997-041853	349056
119.	HOPE #7	1997-041854	349057
120.	HOPE #8	1997-041855	349058
121.	HOPE #9	1997-041856	349059
122.	LITTLE HILL #1	1997-041857	349060
123.	LITTLE HILL #13	1997-041858	349061
124.	LITTLE HILL #14	1997-041859	349062
125.	LITTLE HILL #15	1997-041860	349063
126.	LITTLE HILL #16	1997-041861	349064
127.	LITTLE HILL #17	1997-041862	349065
128.	LITTLE HILL #18	1997-041863	349066
129.	LITTLE HILL #19	1997-041864	349067
130.	LITTLE HILL #20	1997-041865	349068
131.	AMPHITHEATER	1997-041203	349069
132.	AMPHITHEATER #1	1997-041204	349070
133.	AMPHITHEATER #2	1997-041205	349071
134.	AMPHITHEATER #3	1997-041206	349072
135.	AMPHITHEATER #4	1997-041207	349073
136.	AMPHITHEATER #5	1997-041208	349074
137.	BINDER	1997-041209	349075
138.	CABIN	1997-041186	349077
139.	COPPER GIANT	1997-041213	349079
140.	COPPER ROSE	1997-041187	349080
141.	COPPER ROSE #1	1997-041188	349081
142.	COPPER ROSE #2	1997-041189	349082
143.	GEM	1997-041190	349083
144.	GOOD CHANCE	1997-041210	349096
145.	IRON CAP	1997-041211	349100
146.	IRON CAP EXT.	1997-041219	349101
147.	LEAD REEF	1997-041201	349102
148.	LEAD REEF #1	1997-041202	349103
149.	OLD SOLDINE	1997-041212	349151
150.	OLD SOLDINE #1	1997-041220	349152
151.	PRETTY FAIR	1997-041222	349197
152.	PRETTY FAIR #1	1997-041223	349198
153.	SHEBA	1997-041180	349203
154.	SILICA REEF #1 AMENDED	1997-041177	349206
155.	SILICA REEF #2 AMENDED	1997-041178	349207
156.	SILICA REEF #3	1997-041179	349208

RECEIVED  
 TLM AZ STATE OFFICE  
 PHOENIX, ARIZONA  
 2015 JUL 22 AM 11:55

	<i>NAME</i>	<i>PINAL COUNTY RECDS DOCUMENT NUMBER</i>	<i>BLM SERIAL AMC NUMBER</i>	
157.	STOVE LID	1997-041191	349213	7
158.	STOVE LID #1	1997-041193	349214	
159.	STOVE LID #2	1997-041194	349215	
160.	STOVE LID EXT. #3	1997-041195	349216	7
161.	ZIPPER	1997-041199	349225	7
162.	ZIPPER LEAD	1997-041200	349226	7

RECEIVED  
 U.S. AZ STATE OFFICE  
 2015 JUL 22 A 11: 55  
 PHOENIX, ARIZONA

**United States Department of the Interior**  
**Bureau of Land Management**  
 LANDS/RECREATION & PLANNING  
 ONE N CENTRAL AVE  
 PHOENIX, AZ 85004 -2203  
 Phone: 602-417-9200

Receipt

No: 3348206

Transaction #: 3446014	
Date of Transaction: 07/22/2015	
CUSTOMER:	
HELMICK AZ LLC & GOOD WILL, LLC, 425 S 48TH ST PHOENIX, AZ 85034-3111 US	

LINE #	QTY	DESCRIPTION	REMARKS	UNIT PRICE	TOTAL
1	1.00	LOCATABLE MINERALS / MINING CLAIMS-NOT NEW-UNADJUD, ONE AUTH NO. ONLY / MINING CLAIM MONEY RECEIVED CASES: AMC349076/\$25110.00	2016MAINT/162	- n/a -	25110.00
<b>TOTAL:</b>					<b>\$25,110.00</b>

PAYMENT INFORMATION					
1	AMOUNT:	25110.00	POSTMARKED:	N/A	
	TYPE:	CHECK	RECEIVED:	07/22/2015	
	CHECK NO:	13518			
	NAME:	DECORATIVE ROCK SALES LLC PO BOX 62283 PHOENIX AZ 85082			

REMARKS

This receipt was generated by the automated BLM Collections and Billing System and is a paper representation of a portion of the official electronic record contained therein.

ENTERED  
 JUL 23 2015  
 BY: *R. Am*



AMC349049  
349069

**W. Scott Donaldson**  
Attorney-at-Law



6868 North 7<sup>th</sup> Avenue, Suite 204  
Phoenix, Arizona 85013-1150  
Telephone: (602) 242-9762

E-Mail: [scottdonaldson@wsdlaw.net](mailto:scottdonaldson@wsdlaw.net)  
Fax: (602) 242-9763  
Website: [www.wsdlaw.net](http://www.wsdlaw.net)

19 August 2014

Arizona State Office  
Bureau of Land Management  
United States Department of the Interior  
One North Central Avenue, Suite 800  
Phoenix, Arizona 85004

**Re: 2014-2015 Maintenance Fees – Helmick AZ, LLC, and Good Will, LLC**

Gentlemen:

I represent Helmick AZ, LLC. Enclosed you will find a check in the amount of \$25,110.00 as payment of the maintenance fees for 162 mining claims. The claims are located in Sections 5, 8, 9, 15 and 16, Township 10 South, Range 15 East, G.&S.R.B.&M., Pinal County, State of Arizona.

The mining claims are more particularly described on Exhibit A attached hereto. The AMC number sequences, as they appear on Exhibit A, are as follows: 349076, 349084 through 349095, 349097 through 349099, 349104 through 349150, 349153 through 349196, 349209 through 349211, 349049 through 349075, 349077, 349079 through 349083, 349096, 349100 through 349103, 349151 through 349152, 349197 through 349198, 349203, 349206 through 349208, 349213 through 349216, and 349225 through 349226.

The maintenance fees are being paid by and on behalf of the owners, Helmick AZ, LLC, and Good Will, LLC, for the maintenance year beginning 1 September 2014.

Please call if you have any questions.

Very truly yours,

W. Scott Donaldson

RECEIVED  
BLM AZ STATE OFFICE  
2014 AUG 20 A 10: 14  
PHOENIX, ARIZONA

ENTERED  
AUG 22 2014  
BY: RAM

Attachment

RECEIPT # 3106578

EXHIBIT A

The Claims are situated in Sections 5, 8, 9, 15 and 16, Township 10 South, Range 15 East, Gila and Salt River Meridian.

	<i>NAME</i>	<i>PINAL COUNTY RECDS DOCUMENT NUMBER</i>	<i>BLM SERIAL AMC NUMBER</i>
1.	BRIDGE #1	1997-041458	349076
2.	GEM #1	1997-041462	349084 <sup>1</sup>
3.	GOLD DUST #1	1997-042124	349085
4.	GOLD DUST #2	1997-042125	349086
5.	GOLD DUST #3	1997-042126	349087
6.	GOLD DUST #4	1997-042112	349088
7.	GOLD DUST #6	1997-042127	349089
8.	GOLD DUST #7	1997-042128	349090
9.	GOLD DUST #10	1997-042129	349091
10.	GOLD DUST #11	1997-042130	349092
11.	GOLD DUST #12	1997-042131	349093
12.	GOLD DUST #13	1997-042132	349094
13.	GOLD DUST #14	1997-042133	349095 <sub>J</sub>
14.	HUMBOLT	1997-041459	349097 <sup>7</sup>
15.	HUMBOLDT #1	1997-041460	349098
16.	HUMBOLDT #2	1997-041461	349099 <sub>J</sub>
17.	LITTLE HILL #2	1997-042105	349104 <sup>7</sup>
18.	LITTLE HILL #3	1997-042113	349105
19.	LITTLE HILL #4	1997-042114	349106
20.	LITTLE HILL #5	1997-042115	349107
21.	LITTLE HILL #6	1997-042116	349108
22.	LITTLE HILL #7	1997-042117	349109
23.	LITTLE HILL #8	1997-042118	349110
24.	LITTLE HILL #9	1997-042119	349111
25.	LITTLE HILL #10	1997-042120	349112
26.	LITTLE HILL #11	1997-042121	349113
27.	LITTLE HILL #12	1997-042122	349114
28.	LITTLE NUGGET #1	1997-042134	349115
29.	LITTLE NUGGET #2	1997-042152	349116
30.	MOLY #1	1997-042601	349117
31.	MOLY #2	1997-042602	349118
32.	MOLY #3	1997-042603	349119
33.	MOLY #4	1997-042604	349120
34.	MOLY #5	1997-042605	349121
35.	MOLY #6	1997-042606	349122
36.	MOLY #7	1997-042607	349123 <sub>J</sub>

RECEIVED  
 IN AZ STATE OFFICE  
 JUL AUG 20 A.D. 1997

	NAME	PINAL COUNTY RECDS DOCUMENT NUMBER	BLM SERIAL AMC NUMBER
37.	MOLY #8 AMENDED	1997-042608	349124 <sup>7</sup>
38.	MOLY #9	1997-042609	349125
39.	MOLY #10	1997-042610	349126
40.	MOLY #11	1997-042611	349127
41.	MOLY #12	1997-042612	349128
42.	MOLY #13	1997-042613	349129
43.	MOLY #14	1997-042614	349130
44.	MOLY #15	1997-042615	349131
45.	MOLY #16	1997-042616	349132
46.	MOLY #17	1997-042617	349133
47.	MOLY #18	1997-042618	349134
48.	MOLY #19	1997-042619	349135
49.	MOLY #20	1997-042620	349136
50.	MOLY #21	1997-042621	349137
51.	MOLY #22	1997-042622	349138
52.	MOLY #23	1997-042623	349139
53.	MOLY #24	1997-042624	349140
54.	MOLY #25	1997-042625	349141
55.	MOLY #26	1997-042626	349142
56.	MOLY #27	1997-042627	349143
57.	MOLY #28	1997-042109	349144
58.	MOLY #29	1997-042110	349145
59.	MOLY #30	1997-042111	349146
60.	MOLY #31	1997-042106	349147
61.	MOLY #32	1997-042107	349148
62.	MOLY #33	1997-042108	349149
63.	MOLY EXT. #4	1997-042123	349150
64.	PARADISE #3	1997-041425	349153
65.	PARADISE #4	1997-041426	349154
66.	PARADISE #5	1997-041427	349155
67.	PARADISE #6	1997-041428	349156
68.	PARADISE #7	1997-041429	349157
69.	PARADISE #8	1997-041430	349158
70.	PARADISE #9	1997-041431	349159
71.	PARADISE #10	1997-041432	349160
72.	PARADISE #11	1997-041433	349161
73.	PARADISE #12	1997-041434	349162
74.	PARADISE #13	1997-041435	349163
75.	PARADISE #14	1997-041436	349164
76.	PARADISE #15	1997-041437	349165

RECEIVED  
 IM AZ STATE OFFICE  
 20  
 AUG 20  
 10:14  
 AM

	NAME	PINAL COUNTY RECDS DOCUMENT NUMBER	BLM SERIAL AMC NUMBER
77.	PARADISE #16	1997-041438	349166
78.	PARADISE #17	1997-041439	349167
79.	PARADISE #19	1997-041440	349168
80.	PARADISE #20	1997-041441	349169
81.	PARADISE #21	1997-041442	349170
82.	PARADISE #22	1997-041463	349171
83.	PARADISE #23	1997-041443	349172
84.	PARADISE #24	1997-041444	349173
85.	PARADISE #25	1997-041445	349174
86.	PARADISE #26	1997-041446	349175
87.	PARADISE #27	1997-041447	349176
88.	PARADISE #28	1997-041448	349177
89.	PARADISE #29	1997-041449	349178
90.	PARADISE #30	1997-041450	349179
91.	PARADISE #31	1997-041451	349180
92.	PARADISE #32	1997-041452	349181
93.	PARADISE #35	1997-041453	349182
94.	PARADISE #36	1997-041176	349183
95.	PARADISE #37	1997-041454	349184
96.	PARADISE #39	1997-041455	349185
97.	PARADISE #40	1997-041456	349186
98.	PARADISE #41	1997-041457	349187
99.	PARADISE EXT. #4	1997-041872	349188
100.	PARADISE EXT. #5	1997-041873	349189
101.	PARADISE EXT. #6	1997-041874	349190
102.	PARADISE EXT. #7	1997-041875	349191
103.	PARADISE EXT. #8	1997-041876	349192
104.	PARADISE EXT. #9	1997-041877	349193
105.	PARADISE EXT. #10	1997-041878	349194
106.	PARADISE EXT. #11	1997-041879	349195
107.	PARADISE EXT. #12	1997-041880	349196
108.	SILICA REEF #4 AMENDED	1997-041881	349209
109.	SILICA REEF #5 AMENDED	1997-041882	349210
110.	SILICA REEF #6	1997-041883	349211
111.	PROSPECTOR #1	1997-041846	349049
112.	PROSPECTOR #2	1997-047847	349050
113.	HOPE #1	1997-041848	349051
114.	HOPE #2	1997-041849	349052
115.	HOPE #3	1997-041850	349053
116.	HOPE #4	1997-041851	349054

RECEIVED  
 BLM AZ STATE OFFICE  
 20 AUG 20 11 AM '07




	NAME	PINAL COUNTY RECDS DOCUMENT NUMBER	BLM SERIAL AMC NUMBER
117.	HOPE #5	1997-041852	349055 7
118.	HOPE #6	1997-041853	349056
119.	HOPE #7	1997-041854	349057
120.	HOPE #8	1997-041855	349058
121.	HOPE #9	1997-041856	349059
122.	LITTLE HILL #1	1997-041857	349060
123.	LITTLE HILL #13	1997-041858	349061
124.	LITTLE HILL #14	1997-041859	349062
125.	LITTLE HILL #15	1997-041860	349063
126.	LITTLE HILL #16	1997-041861	349064
127.	LITTLE HILL #17	1997-041862	349065
128.	LITTLE HILL #18	1997-041863	349066
129.	LITTLE HILL #19	1997-041864	349067
130.	LITTLE HILL #20	1997-041865	349068
131.	AMPHITHEATER	1997-041203	349069
132.	AMPHITHEATER #1	1997-041204	349070
133.	AMPHITHEATER #2	1997-041205	349071
134.	AMPHITHEATER #3	1997-041206	349072
135.	AMPHITHEATER #4	1997-041207	349073
136.	AMPHITHEATER #5	1997-041208	349074
137.	BINDER	1997-041209	349075 J
138.	CABIN	1997-041186	349077 J
139.	COPPER GIANT	1997-041213	349079 7
140.	COPPER ROSE	1997-041187	349080
141.	COPPER ROSE #1	1997-041188	349081
142.	COPPER ROSE #2	1997-041189	349082
143.	GEM	1997-041190	349083
144.	GOOD CHANCE	1997-041210	349096
145.	IRON CAP	1997-041211	349100
146.	IRON CAP EXT.	1997-041219	349101
147.	LEAD REEF	1997-041201	349102
148.	LEAD REEF #1	1997-041202	349103 J
149.	OLD SOLDINE	1997-041212	349151 7
150.	OLD SOLDINE #1	1997-041220	349152 J
151.	PRETTY FAIR	1997-041222	349197 J
152.	PRETTY FAIR #1	1997-041223	349198 J
153.	SHEBA	1997-041180	349203 J
154.	SILICA REEF #1 AMENDED	1997-041177	349206 7
155.	SILICA REEF #2 AMENDED	1997-041178	349207
156.	SILICA REEF #3	1997-041179	349208 J

RECEIVED  
 AZ STATE OFFICE

	<i>NAME</i>	<i>PINAL COUNTY RECDS DOCUMENT NUMBER</i>	<i>BLM SERIAL AMC NUMBER</i>
157.	STOVE LID	1997-041191	349213 7
158.	STOVE LID #1	1997-041193	349214
159.	STOVE LID #2	1997-041194	349215
160.	STOVE LID EXT. #3	1997-041195	349216 J
161.	ZIPPER	1997-041199	349225 7
162.	ZIPPER LEAD	1997-041200	349226 J

RECEIVED  
M AZ STATE OFFICE  
2014 AUG 20 A 10: 14  
PHOENIX, ARIZONA

**United States Department of the Interior  
Bureau of Land Management  
LANDS/RECREATION & PLANNING  
ONE N CENTRAL AVE  
PHOENIX, AZ 85004 -2203  
Phone: 602-417-9200**


  
 RECEIVED  
 AUG 22 2014  
 BY: *RMA*

Receipt

No: 3106578

<b>Transaction #:</b> 3198226	
<b>Date of Transaction:</b> 08/20/2014	
CUSTOMER:	
HELMICK AZ LLC & GOOD WILL, LLC, 425 S 48TH ST PHOENIX, AZ 85034-3111 US	

LINE #	QTY	DESCRIPTION	REMARKS	UNIT PRICE	TOTAL
1	1.00	LOCATABLE MINERALS / MINING CLAIMS- NOT NEW-UNADJUD, ONE AUTH NO. ONLY / MINING CLAIM MONEY RECEIVED CASES: AMC349076/\$25110.00	MAINT 2015/162	- n/a -	25110.00
<b>TOTAL:</b>					<b>\$25,110.00</b>

PAYMENT INFORMATION			
1	AMOUNT:	25110.00	POSTMARKED: N/A
	TYPE:	CHECK	RECEIVED: 08/20/2014
	CHECK NO:	12863	
	NAME:	DECORATIVE ROCK SALES LLC BOX 62283 PHOENIX AZ 85082 US	

REMARKS

This receipt was generated by the automated BLM Collections and Billing System and is a paper representation of a portion of the official electronic record contained therein.

Amc 33845

~~33845~~

Amc	409378	316095
	411910	335144
	414010	337099
	415832	342788
	417514	349069
	420285	352161
	78902	352300
		371132
		373192
		408299

ENTERED  
AUG 14 2014  
BY: *K. Am*



R. J. Sandberg  
Redhawk Copper, Inc.  
130 N. Redington Rd.  
San Manuel, AZ 85631

U.S. Department of the Interior  
Bureau of Land Management  
Arizona State Office  
222 North Central Ave  
Phoenix, AZ 85004-2203

August 7, 2014

Re: 2015 Mining Claim Maintenance Fees

To Whom it may concern:


Section 10101 of the Act of August 10, 1993 (Pub.L. 103-6, 107 Stat. 312) and amended June 30, 2004 requires the annual payment of a \$155.00 maintenance fee in order to hold and maintain an unpatented mining claim, mill site, or tunnel site.

Enclosed you will find our check (check # 2032) in the amount of Six Hundred Twenty dollars (\$620.00) as payment of the maintenance fees for 4 unpatented mining claims (Moose #2, Moose #4, Moose #6, Moose #8 Claims) located in Pinal County, Arizona more particularly described on the attached Exhibit "A" (1 page).


These maintenance fees are being paid by and on behalf of the owner, D & G Mining Co. for subsequent assessment year beginning September 1, 2014.

Please date stamp and return to Redhawk Copper, Inc. at the above address. If you have any questions concerning this filing please call me at (520) 609-3815.

Sincerely,

  
R. J. Sandberg  
Agent for D & G Mining Co.

RECEIVED  
M AZ STATE OFFICE  
2014 AUG 13 A 9:47  
PHOENIX, ARIZONA

NO. OF CLAIMS 807  
AMOUNT \$125085  
RECEIPT NO. 3100034  
INIT.   
\*\* BLM-ASO\*\*

**EXHIBIT A**

Claim Name	Owner of Record	BLM AMC Serial #	G&SR BM Twn	Rng	Section	
Moose #2	D&G Mining	AMC 33973	8S	18E	11 SE1/4	1
Moose #4	D&G Mining	AMC 33974	8S	18E	11 SE1/4	2
Moose #6	D&G Mining	AMC 33975	8S	18E	11 SE1/4	3
Moose #8	D&G Mining	AMC 33976	8S	18E	11 SE1/4	4

PHOENIX, ARIZONA

2014 AUG 13 A 9:47

RECEIVED  
M AZ STATE OFFICE

R. J. Sandberg  
Redhawk Copper, Inc.  
130 N. Redington Rd.  
San Manuel, AZ 85631

U.S. Department of the Interior  
Bureau of Land Management  
Arizona State Office  
222 North Central Ave  
Phoenix, AZ 85004-2203

August 13, 2014

Re: 2015 Mining Claim Maintenance Fees

To Whom it may concern:


Section 10101 of the Act of August 10, 1993 (Pub.L. 103-6, 107 Stat. 312) and amended June 30, 2004 requires the annual payment of a \$155.00 maintenance fee in order to hold and maintain an unpatented mining claim, mill site, or tunnel site.

Enclosed you will find our check (check # ~~2012~~) in the amount of One Hundred Twenty-four Thousand Four Hundred Sixty-five dollars (\$124,465.00) as payment of the maintenance fees for 803 unpatented mining claims (Albatross, et. al Claims) located in Pinal County, Arizona more particularly described on the attached Exhibit "A" (17 pages).

These maintenance fees are being paid by and on behalf of the owner, Redhawk Copper, Inc. for subsequent assessment year beginning September 1, 2014.

Please date stamp and return to Redhawk Copper, Inc. at the above address. If you have any questions concerning this filing please call me at (520) 609-3815.

Sincerely,

  
R. J. Sandberg  
President Redhawk Copper, Inc.

RECEIVED  
AZ STATE OFFICE  
2014 AUG 13 A 9:51  
PHOENIX, ARIZONA

EXHIBIT A

Claim Name	Owner of Record	BLM AMC		G&SR BM		Section	
		Serial #	Twn	Rng			
Granite Hill	Redhawk Copper, Inc	AMC 33873	8S	18E	11 SW1/4	1	
American Eagle	Redhawk Copper, Inc	AMC 33893	8S	18E	11 SE1/4	2	
Angusto Lode	Redhawk Copper, Inc	AMC 33894	8S	18E	10 SE1/4	3	
Aurora	Redhawk Copper, Inc	AMC 33895	8S	18E	11 SW1/4	4	
Camino Lode	Redhawk Copper, Inc	AMC 33904	8S	18E	10 SE1/4	5	
Copper Cliff	Redhawk Copper, Inc	AMC 33951	8S	18E	11 NE1/4	6	
Copper Reef No. 5	Redhawk Copper, Inc	AMC 33955	8S	18E	14 NW1/4	7	
Copper Ridge	Redhawk Copper, Inc	AMC 33956	8S	18E	11 SE1/4	8	
Copper Trail # 1	Redhawk Copper, Inc	AMC 33957	8S	18E	11 SE1/4	9	
Copper Trail # 2	Redhawk Copper, Inc	AMC 33958	8S	18E	11 SE1/4	10	
Copper Trail # 3	Redhawk Copper, Inc	AMC 33959	8S	18E	11 SE1/4	11	
Copper Trail # 4	Redhawk Copper, Inc	AMC 33960	8S	18E	11 SE1/4	12	
Fraction	Redhawk Copper, Inc	AMC 33961	8S	18E	11 SE1/4	13	
Jupiter	Redhawk Copper, Inc	AMC 33964	8S	18E	14 NE1/4	14	
Kimbro	Redhawk Copper, Inc	AMC 33965	8S	18E	11 NW1/4	15	
Kimbro Eastern	Redhawk Copper, Inc	AMC 33966	8S	18E	11 NW1/4	16	
Mars	Redhawk Copper, Inc	AMC 33968	8S	18E	14 NE1/4	17	
North Star	Redhawk Copper, Inc	AMC 33986	8S	18E	11 SW1/4	18	
Siskon No. 34	Redhawk Copper, Inc	AMC 34022	8S	18E	10 SE1/4	19	
Siskon No. 35	Redhawk Copper, Inc	AMC 34023	8S	18E	10 SE1/4	20	
Siskon No. 36	Redhawk Copper, Inc	AMC 34024	8S	18E	11 SW1/4	21	
Siskon No. 37	Redhawk Copper, Inc	AMC 34025	8S	18E	10 SE1/4	22	
Siskon No. 38	Redhawk Copper, Inc	AMC 34026	8S	18E	15 NE1/4	23	
Siskon No. 39	Redhawk Copper, Inc	AMC 34027	8S	18E	14 NW1/4	24	
Siskon No. 41	Redhawk Copper, Inc	AMC 34029	8S	18E	14 NW1/4	25	
Siskon No. 52	Redhawk Copper, Inc	AMC 34036	8S	18E	14 NW1/4	26	
Siskon No. 54	Redhawk Copper, Inc	AMC 34038	8S	18E	10 SE1/4	27	
Siskon No. 55	Redhawk Copper, Inc	AMC 34039	8S	18E	10 SE1/4	28	
Siskon No. 82	Redhawk Copper, Inc	AMC 34066	8S	18E	14 NW1/4	29	
Siskon No. 88	Redhawk Copper, Inc	AMC 34071	8S	18E	14 NW1/4	30	
Velasquez	Redhawk Copper, Inc	AMC 34072	8S	18E	11 SW1/4	31	
Velasquez Fraction	Redhawk Copper, Inc	AMC 34073	8S	18E	11 NW1/4	32	
Velasquez Wedge	Redhawk Copper, Inc	AMC 34074	8S	18E	11 SW1/4	33	
Venus	Redhawk Copper, Inc	AMC 34075	8S	18E	10 SE1/4	34	
Zella A	Redhawk Copper, Inc	AMC 79732	8S	18E	3 SE1/4	35	
Center Star	Redhawk Copper, Inc	AMC 316095	8S	18E	11, 12, 1, 2	36	
Navajo No. 7	Redhawk Copper, Inc	AMC 316096	8S	18E	10 NW1/4	37	
Navajo No. 8	Redhawk Copper, Inc	AMC 316097	8S	18E	10 SW1/4	38	
C.C. 12	Redhawk Copper, Inc	AMC 316098	8S	18E	10 NE1/4	39	
Mary #1	Redhawk Copper, Inc	AMC 316100	8S	18E	11 NW1/4	40	
Whippoorwill	Redhawk Copper, Inc	AMC 316101	8S	18E	11 NE1/4	41	
Redondo	Redhawk Copper, Inc	AMC 316102	8S	18E	11 NE1/4	42	
Paloma	Redhawk Copper, Inc	AMC 316103	8S	18E	11 NW1/4	43	
Paloma Fraction	Redhawk Copper, Inc	AMC 316104	8S	18E	11 NW1/4	44	
Morningside	Redhawk Copper, Inc	AMC 316105	8S	18E	14 NW1/4	45	
Minnesota	Redhawk Copper, Inc	AMC 316106	8S	18E	11 NW1/4	46	
Middle March	Redhawk Copper, Inc	AMC 316107	8S	18E	11 NE1/4	47	
Lone Trail	Redhawk Copper, Inc	AMC 316108	8S	18E	11 NE1/4	48	

PHOENIX, ARIZONA

2014 AUG 13 A 9: 51

RECEIVED  
AZ STATE OFFICE

EXHIBIT A

Claim Name	Owner of Record	BLM AMC Serial #	G&SR BM		Section	
			Twn	Rng		
Jay Bird	Redhawk Copper, Inc	AMC 316109	8S	18E	11 NE1/4	49
Hercules	Redhawk Copper, Inc	AMC 316110	8S	18E	11 NE1/4	50
H-N Fraction 1	Redhawk Copper, Inc	AMC 316111	8S	18E	10 NE1/4	51
Clark No. 1	Redhawk Copper, Inc	AMC 316112	8S	18E	12 SW1/4	52
Copper Reef No. 2	Redhawk Copper, Inc	AMC 316113	8S	18E	14 NE1/4	53
Copper Reef No. 3	Redhawk Copper, Inc	AMC 316114	8S	18E	14 SW1/4	54
Copper Reef No. 4	Redhawk Copper, Inc	AMC 316115	8S	18E	14 NW1/4	55
North Star No. 1	Redhawk Copper, Inc	AMC 316116	8S	18E	14 SW1/4	56
North Star No. 2	Redhawk Copper, Inc	AMC 316117	8S	18E	14, 15	57
North Star No. 3	Redhawk Copper, Inc	AMC 316118	8S	18E	14, 15	58
Buzzard No. 1	Redhawk Copper, Inc	AMC 316119	8S	18E	11 NW1/4	59
Buzzard No. 2	Redhawk Copper, Inc	AMC 316120	8S	18E	11 NW1/4	60
Buzzard No. 3	Redhawk Copper, Inc	AMC 316121	8S	18E	11 NW1/4	61
Buzzard No. 4	Redhawk Copper, Inc	AMC 316122	8S	18E	11 NW1/4	62
Buzzard No. 5	Redhawk Copper, Inc	AMC 316123	8S	18E	11 NE1/4	63
Buzzard No. 6	Redhawk Copper, Inc	AMC 316124	8S	18E	11 NE1/4	64
Buzzard No. 7	Redhawk Copper, Inc	AMC 316125	8S	18E	11 NE1/4	65
Albatross No. 1	Redhawk Copper, Inc	AMC 316126	8S	18E	11,12	66
Albatross No. 2	Redhawk Copper, Inc	AMC 316127	8S	18E	12 SW1/4	67
Albatross No. 3	Redhawk Copper, Inc	AMC 316128	8S	18E	11, 12	68
Albatross No. 4	Redhawk Copper, Inc	AMC 316129	8S	18E	12 SW1/4	69
Albatross No. 5	Redhawk Copper, Inc	AMC 316130	8S	18E	11,12	70
Albatross No. 6	Redhawk Copper, Inc	AMC 316131	8S	18E	12 NW1/4	71
Albatross No. 7	Redhawk Copper, Inc	AMC 316132	8S	18E	11,12	72
Albatross No. 8	Redhawk Copper, Inc	AMC 316133	8S	18E	12 NW1/4	73
Albatross No. 17	Redhawk Copper, Inc	AMC 316134	8S	18E	11,12	74
Siskon No. 40	Redhawk Copper, Inc	AMC 316135	8S	18E	15 NE1/4	75
Siskon No. 42	Redhawk Copper, Inc	AMC 316136	8S	18E	14, 15	76
Siskon No. 44	Redhawk Copper, Inc	AMC 316137	8S	18E	14, 15	77
Siskon No. 53	Redhawk Copper, Inc	AMC 316138	8S	18E	10 SE1/4	78
Siskon No. 56	Redhawk Copper, Inc	AMC 316139	8S	18E	10 SE1/4	79
Siskon No. 57	Redhawk Copper, Inc	AMC 316140	8S	18E	15 NE1/4	80
Siskon No. 58	Redhawk Copper, Inc	AMC 316141	8S	18E	15 NE1/4	81
Siskon No. 83	Redhawk Copper, Inc	AMC 316142	8S	18E	14, 15	82
Siskon No. 84	Redhawk Copper, Inc	AMC 316143	8S	18E	14, 15	83
Siskon No. 85	Redhawk Copper, Inc	AMC 316144	8S	18E	14 SW1/4	84
Siskon No. 87	Redhawk Copper, Inc	AMC 316145	8S	18E	14 SW1/4	85
Crow 1	Redhawk Copper, Inc	AMC 335144	8S	18E	9 SE1/4	86
Crow 2	Redhawk Copper, Inc	AMC 335145	8S	18E	9 SE1/4	87
Crow 3	Redhawk Copper, Inc	AMC 335146	8S	18E	9 SE1/4	88
Crow 4	Redhawk Copper, Inc	AMC 335147	8S	18E	9 SE1/4	89
Crow 5	Redhawk Copper, Inc	AMC 335148	8S	18E	9 SE1/4	90
Crow 6	Redhawk Copper, Inc	AMC 335149	8S	18E	9 SE1/4	91
Crow 7	Redhawk Copper, Inc	AMC 335150	8S	18E	9 NE1/4	92
Crow 8	Redhawk Copper, Inc	AMC 335151	8S	18E	9 NE1/4	93
Crow 9	Redhawk Copper, Inc	AMC 335152	8S	18E	9 NE1/4	94
Crow 10	Redhawk Copper, Inc	AMC 335153	8S	18E	9 NE1/4	95
Crow 11	Redhawk Copper, Inc	AMC 335154	8S	18E	9 NE1/4	96

PHOENIX, ARIZONA

2014 AUG 13 A 9:51

RECEIVED  
M AZ STATE OFFICE



EXHIBIT A

Claim Name	Owner of Record	BLM AMC	G&SR BM		Section	
		Serial #	Twn	Rng		
Crow 12	Redhawk Copper, Inc	AMC 335155	8S	18E	9 NE1/4	97
Crow 13	Redhawk Copper, Inc	AMC 335156	8S	18E	9, 4	98
Crow 14	Redhawk Copper, Inc	AMC 335157	8S	18E	9, 4	99
Crow 15	Redhawk Copper, Inc	AMC 335158	8S	18E	4 SE1/4	100
Crow 16	Redhawk Copper, Inc	AMC 335159	8S	18E	4 SE1/4	101
Crow 17	Redhawk Copper, Inc	AMC 335160	8S	18E	9 SE1/4	102
Crow 20	Redhawk Copper, Inc	AMC 335161	8S	18E	10 SW1/4	103
Crow 21	Redhawk Copper, Inc	AMC 335162	8S	18E	10 SW1/4	104
Crow 22	Redhawk Copper, Inc	AMC 335163	8S	18E	10 NE1/4	105
Crow 23	Redhawk Copper, Inc	AMC 335164	8S	18E	10 NE1/4	106
Crow 24	Redhawk Copper, Inc	AMC 335165	8S	18E	10 NE1/4	107
Crow 25	Redhawk Copper, Inc	AMC 335166	8S	18E	3 SW1/4	108
Crow 26	Redhawk Copper, Inc	AMC 335167	8S	18E	3 SW1/4	109
Siskon No. 46	Redhawk Copper, Inc	AMC 335168	8S	18E	15 NE1/4	110
Siskon No. 48	Redhawk Copper, Inc	AMC 335169	8S	18E	15 SE1/4	111
Siskon No. 51	Redhawk Copper, Inc	AMC 335170	8S	18E	14 SW1/4	112
Siskon No. 59	Redhawk Copper, Inc	AMC 335171	8S	18E	15 NE1/4	113
Siskon No. 60	Redhawk Copper, Inc	AMC 335172	8S	18E	15 NE1/4	114
Siskon No. 64	Redhawk Copper, Inc	AMC 335173	8S	18E	10 SW1/4	115
Siskon 65	Redhawk Copper, Inc	AMC 335174	8S	18E	10 SW1/4	116
Siskon 66	Redhawk Copper, Inc	AMC 335175	8S	18E	10 SW1/4	117
Siskon 67	Redhawk Copper, Inc	AMC 335176	8S	18E	10 SW1/4	118
Siskon 68	Redhawk Copper, Inc	AMC 335177	8S	18E	10 SW1/4	119
Siskon 69	Redhawk Copper, Inc	AMC 335178	8S	18E	10 SW1/4	120
Siskon 70	Redhawk Copper, Inc	AMC 335179	8S	18E	10 SW1/4	121
Siskon 71	Redhawk Copper, Inc	AMC 335180	8S	18E	10 SW1/4	122
Siskon 72	Redhawk Copper, Inc	AMC 335181	8S	18E	15 NW1/4	123
C.C. 8	Redhawk Copper, Inc	AMC 335182	8S	18E	10 NW1/4	124
C.C. 9	Redhawk Copper, Inc	AMC 335183	8S	18E	10 NW1/4	125
C.C. 11	Redhawk Copper, Inc	AMC 335184	8S	18E	10 NW1/4	126
Swallow 1	Redhawk Copper, Inc	AMC 337099	8S	18E	9 SE1/4	127
Swallow 2	Redhawk Copper, Inc	AMC 337100	8S	18E	9 NW1/4	128
Swallow 3	Redhawk Copper, Inc	AMC 337101	8S	18E	9 NW1/4	129
Swallow 4	Redhawk Copper, Inc	AMC 337102	8S	18E	9 NE1/4	130
Swallow 5	Redhawk Copper, Inc	AMC 337103	8S	18E	9 NW1/4	131
Swallow 6	Redhawk Copper, Inc	AMC 337104	8S	18E	9 NE1/4	132
Swallow 7	Redhawk Copper, Inc	AMC 337105	8S	18E	9 NE1/4	133
Hawk #1	Redhawk Copper, Inc	AMC 342788	8S	18E	3 SE1/4	134
Hawk #2	Redhawk Copper, Inc	AMC 342789	8S	18E	3 SE1/4	135
Hawk #3	Redhawk Copper, Inc	AMC 342790	8S	18E	3 NE1/4	136
Hawk #4	Redhawk Copper, Inc	AMC 342791	8S	18E	3 NE1/4	137
Hawk #5	Redhawk Copper, Inc	AMC 342792	8S	18E	3 NE1/4	138
Hawk #6	Redhawk Copper, Inc	AMC 342793	8S	18E	3 NE1/4	139
Hawk #7	Redhawk Copper, Inc	AMC 342794	8S	18E	3 NE1/4	140
Hawk #8	Redhawk Copper, Inc	AMC 342795	8S	18E	3 SW1/4	141
Hawk #9	Redhawk Copper, Inc	AMC 342796	8S	18E	3 SW1/4	142
Hawk #10	Redhawk Copper, Inc	AMC 342797	8S	18E	3 SW1/4	143
Hawk #11	Redhawk Copper, Inc	AMC 342798	8S	18E	3 NW1/4	144

PHOENIX & ARIZONA

2014 AUG 13 A 9:51

RECEIVED  
M AZ STATE OFFICE

EXHIBIT A

Claim Name	Owner of Record	BLM AMC		G&SR BM		Section	
		Serial #	Twn	Rng			
Hawk #12	Redhawk Copper, Inc	AMC 342799	8S	18E	3 NW1/4	145	
Hawk #13	Redhawk Copper, Inc	AMC 342800	8S	18E	3 NW1/4	146	
Hawk #14	Redhawk Copper, Inc	AMC 342801	8S	18E	4 NE1/4	147	
Hawk #15	Redhawk Copper, Inc	AMC 342802	8S	18E	4 NE1/4	148	
Chapo #1	Redhawk Copper, Inc	AMC 349078	8S	18E	14 SW1/4	149	
Wren 1	Redhawk Copper, Inc	AMC 352161	8S	18E	15 NW1/4	150	
Wren 2	Redhawk Copper, Inc	AMC 352162	8S	18E	15 NW1/4	151	
Wren 3	Redhawk Copper, Inc	AMC 352163	8S	18E	15 NW1/4	152	
Parrot 1	Redhawk Copper, Inc	AMC 352164	8S	18E	1 NW1/4	153	
Parrot 2	Redhawk Copper, Inc	AMC 352165	8S	18E	1 NW1/4	154	
Parrot 3	Redhawk Copper, Inc	AMC 352166	8S	18E	1 NW1/4	155	
Parrot 4	Redhawk Copper, Inc	AMC 352167	8S	18E	1 NW1/4	156	
Parrot 5	Redhawk Copper, Inc	AMC 352168	8S	18E	1 NW1/4	157	
Parrot 6	Redhawk Copper, Inc	AMC 352169	8S	18E	1 NW1/4	158	
Parrot 7	Redhawk Copper, Inc	AMC 352170	8S	18E	1 SW1/4	159	
Parrot 8	Redhawk Copper, Inc	AMC 352171	8S	18E	1 SW1/4	160	
Parrot 9	Redhawk Copper, Inc	AMC 352172	8S	18E	1 SW1/4	161	
Parrot 10	Redhawk Copper, Inc	AMC 352173	8S	18E	1 SW1/4	162	
Parrot 11	Redhawk Copper, Inc	AMC 352174	8S	18E	1 SW1/4	163	
Parrot 12	Redhawk Copper, Inc	AMC 352175	8S	18E	1 SW1/4	164	
Buzzard No. 8	Redhawk Copper, Inc	AMC 352176	8S	18E	11 NE1/4	165	
PF	Redhawk Copper, Inc	AMC 352300	8S	18E	11 NW1/4	166	
NS #1	Redhawk Copper, Inc	AMC 352301	8S	18E	14 SW1/4	167	
WREN-4	Redhawk Copper, Inc	AMC 371132	8S	18E	14 SE1/4	168	
WREN-5	Redhawk Copper, Inc	AMC 371133	8S	18E	14 SE1/4	169	
WREN-6	Redhawk Copper, Inc	AMC 371134	8S	18E	14 SE1/4	170	
WREN-7	Redhawk Copper, Inc	AMC 371135	8S	18E	14 SE1/4	171	
WREN-8	Redhawk Copper, Inc	AMC 371136	8S	18E	14 NE1/4	172	
WREN-9	Redhawk Copper, Inc	AMC 371137	8S	18E	15 SE1/4	173	
WREN-10	Redhawk Copper, Inc	AMC 371138	8S	18E	15 SE1/4	174	
WREN-11	Redhawk Copper, Inc	AMC 371139	8S	18E	15 SE1/4	175	
WREN-12	Redhawk Copper, Inc	AMC 371140	8S	18E	15 SE1/4	176	
WREN-13	Redhawk Copper, Inc	AMC 371141	8S	18E	15 SE1/4	177	
WREN-14	Redhawk Copper, Inc	AMC 371142	8S	18E	15 SE1/4	178	
WREN-15	Redhawk Copper, Inc	AMC 371143	8S	18E	15 SE1/4	179	
WREN-16	Redhawk Copper, Inc	AMC 371144	8S	18E	15 SE1/4	180	
WREN-17	Redhawk Copper, Inc	AMC 371145	8S	18E	15 SW1/4	181	
WREN-18	Redhawk Copper, Inc	AMC 371146	8S	18E	15 NW1/4	182	
WREN-19	Redhawk Copper, Inc	AMC 371147	8S	18E	15 NW1/4	183	
WREN-20	Redhawk Copper, Inc	AMC 371148	8S	18E	15 NW1/4	184	
WREN-21	Redhawk Copper, Inc	AMC 371149	8S	18E	15 NW1/4	185	
WREN-22	Redhawk Copper, Inc	AMC 371150	8S	18E	9 SE1/4	186	
WREN-23	Redhawk Copper, Inc	AMC 371151	8S	18E	9 SE1/4	187	
WREN-24	Redhawk Copper, Inc	AMC 371152	8S	18E	9 SE1/4	188	
WREN-44	Redhawk Copper, Inc	AMC 371153	8S	18E	3 NW1/4	189	
WREN-45	Redhawk Copper, Inc	AMC 371154	8S	18E	3 NW1/4	190	
WREN-46	Redhawk Copper, Inc	AMC 371155	8S	18E	3 NW1/4	191	
WREN-47	Redhawk Copper, Inc	AMC 371156	8S	18E	3 NW1/4	192	

PHOENIX, ARIZONA  
 2014 AUG 13 A 9:51  
 MARAZ STATE OFFICE

EXHIBIT A

Claim Name	Owner of Record	BLM AMC	G&SR BM		Section	
		Serial #	Twn	Rng		
WREN-48	Redhawk Copper, Inc	AMC 371157	8S	18E	3 NE1/4	193
WREN-49	Redhawk Copper, Inc	AMC 371158	8S	18E	3 NE1/4	194
WREN-50	Redhawk Copper, Inc	AMC 371159	8S	18E	3 NE1/4	195
WREN-51	Redhawk Copper, Inc	AMC 371160	8S	18E	3 NE1/4	196
WREN-52	Redhawk Copper, Inc	AMC 371161	8S	18E	3 NE1/4	197
WREN-25	Redhawk Copper, Inc	AMC 373192	8S	18E	4 SW1/4	198
WREN-26	Redhawk Copper, Inc	AMC 373193	8S	18E	4 SW1/4	199
WREN-27	Redhawk Copper, Inc	AMC 373194	8S	18E	4 SW1/4	200
WREN-28	Redhawk Copper, Inc	AMC 373195	8S	18E	4 SW1/4	201
WREN-29	Redhawk Copper, Inc	AMC 373196	8S	18E	4 SW1/4	202
WREN-30	Redhawk Copper, Inc	AMC 373197	8S	18E	4 SW1/4	203
WREN-31	Redhawk Copper, Inc	AMC 373198	8S	18E	4 SW1/4	204
WREN-32	Redhawk Copper, Inc	AMC 373199	8S	18E	4 NE1/4	205
WREN-33	Redhawk Copper, Inc	AMC 373200	8S	18E	4 NE1/4	206
WREN-34	Redhawk Copper, Inc	AMC 373201	8S	18E	4 NE1/4	207
WREN-35	Redhawk Copper, Inc	AMC 373202	8S	18E	4 NW1/4	208
WREN-36	Redhawk Copper, Inc	AMC 373203	8S	18E	4 NW1/4	209
WREN-37	Redhawk Copper, Inc	AMC 373204	8S	18E	4 NW1/4	210
WREN-38	Redhawk Copper, Inc	AMC 373205	8S	18E	4 NW1/4	211
WREN-39	Redhawk Copper, Inc	AMC 373206	8S	18E	4 NE1/4	212
WREN-40	Redhawk Copper, Inc	AMC 373207	8S	18E	4 NE1/4	213
WREN-41	Redhawk Copper, Inc	AMC 373208	8S	18E	4 NE1/4	214
WREN-42	Redhawk Copper, Inc	AMC 373209	8S	18E	4 NE1/4	215
WREN-43	Redhawk Copper, Inc	AMC 373210	8S	18E	4 NE1/4	216
NCC 1	Redhawk Copper, Inc	AMC408299	7S	18E		31 217
NCC 2	Redhawk Copper, Inc	AMC408300	7S	18E		31 218
NCC 3	Redhawk Copper, Inc	AMC408301	7S	18E		31 219
NCC 4	Redhawk Copper, Inc	AMC408302	7S	18E		31 220
NCC 5	Redhawk Copper, Inc	AMC408303	7S	18E		31 221
NCC 6	Redhawk Copper, Inc	AMC408304	7S	18E		31 222
NCC 7	Redhawk Copper, Inc	AMC408305	7S	18E		31 223
NCC 8	Redhawk Copper, Inc	AMC408306	7S	18E		31 224
NCC 9	Redhawk Copper, Inc	AMC408307	7S	18E		31 225
NCC 10	Redhawk Copper, Inc	AMC408308	7S	18E		31 226
NCC 11	Redhawk Copper, Inc	AMC408309	7S	18E		31 227
NCC 12	Redhawk Copper, Inc	AMC408310	7S	18E		31 228
NCC 13	Redhawk Copper, Inc	AMC408311	7S	18E		31 229
NCC 14	Redhawk Copper, Inc	AMC408312	7S	18E		31 230
NCC 15	Redhawk Copper, Inc	AMC408313	7S	18E		31 231
NCC 16	Redhawk Copper, Inc	AMC408314	7S	18E		31 232
NCC 17	Redhawk Copper, Inc	AMC408315	7S	18E		31 233
NCC 18	Redhawk Copper, Inc	AMC408316	7S	18E		31 234
NCC 19	Redhawk Copper, Inc	AMC408317	7S	18E		31 235
NCC 20	Redhawk Copper, Inc	AMC408318	7S	18E		31 236
NCC 51	Redhawk Copper, Inc	AMC408321	7S	18E		30 237
NCC 90	Redhawk Copper, Inc	AMC408323	7S	18E		19 238
NCC 91	Redhawk Copper, Inc	AMC408324	7S	18E		19 239
NCC 92	Redhawk Copper, Inc	AMC408325	7S	18E		19 240

PHOENIX, ARIZONA

2014 AUG 13 A 9:51

RECEIVED  
AZ STATE OFFICE

EXHIBIT A

Claim Name	Owner of Record	BLM AMC Serial #	G&SR BM		Section	
			Twn	Rng		
NCC 100	Redhawk Copper, Inc	AMC408326	7S	18E	19	241
NCC 101	Redhawk Copper, Inc	AMC408327	7S	18E	19	242
NCC 102	Redhawk Copper, Inc	AMC408328	7S	18E	19	243
NCC 93	Redhawk Copper, Inc	AMC408329	7S	18E	18	244
NCC 94	Redhawk Copper, Inc	AMC408330	7S	18E	18	245
NCC 95	Redhawk Copper, Inc	AMC408331	7S	18E	18	246
NCC 96	Redhawk Copper, Inc	AMC408332	7S	18E	18	247
NCC 97	Redhawk Copper, Inc	AMC408333	7S	18E	18	248
NCC 98	Redhawk Copper, Inc	AMC408334	7S	18E	18	249
NCC 99	Redhawk Copper, Inc	AMC408335	7S	18E	18	250
NCC 103	Redhawk Copper, Inc	AMC408336	7S	18E	18	251
NCC 104	Redhawk Copper, Inc	AMC408337	7S	18E	18	252
NCC 105	Redhawk Copper, Inc	AMC408338	7S	18E	18	253
NCC 106	Redhawk Copper, Inc	AMC408339	7S	18E	18	254
NCC 107	Redhawk Copper, Inc	AMC408340	7S	18E	18	255
NCC 108	Redhawk Copper, Inc	AMC408341	7S	18E	18	256
NCC 109	Redhawk Copper, Inc	AMC408342	7S	18E	18	257
NCC 110	Redhawk Copper, Inc	AMC408343	7S	18E	18	258
NCC 111	Redhawk Copper, Inc	AMC408344	7S	18E	18	259
NCC 112	Redhawk Copper, Inc	AMC408345	7S	18E	18	260
NCC 113	Redhawk Copper, Inc	AMC408346	7S	18E	18	261
NCC 114	Redhawk Copper, Inc	AMC408347	7S	18E	18	262
NCC 115	Redhawk Copper, Inc	AMC408348	7S	18E	18	263
NCC 116	Redhawk Copper, Inc	AMC408349	7S	18E	18	264
NCC 117	Redhawk Copper, Inc	AMC408350	7S	18E	18	265
NCC 118	Redhawk Copper, Inc	AMC408351	7S	18E	18	266
NCC 119	Redhawk Copper, Inc	AMC408352	7S	18E	18	267
NCC 120	Redhawk Copper, Inc	AMC408353	7S	18E	18	268
NCC 121	Redhawk Copper, Inc	AMC408354	7S	18E	18	269
NCC 122	Redhawk Copper, Inc	AMC408355	7S	18E	18	270
NCC 123	Redhawk Copper, Inc	AMC408356	7S	18E	18	271
NCC 124	Redhawk Copper, Inc	AMC408357	7S	18E	18	272
NCC 125	Redhawk Copper, Inc	AMC408358	7S	18E	18	273
NCC 126	Redhawk Copper, Inc	AMC408359	7S	18E	18	274
NCC 127	Redhawk Copper, Inc	AMC408360	7S	18E	18	275
NCC 128	Redhawk Copper, Inc	AMC408361	7S	18E	18	276
NCC 129	Redhawk Copper, Inc	AMC408362	7S	18E	18	277
NCC 130	Redhawk Copper, Inc	AMC408363	7S	18E	18	278
NCC 131	Redhawk Copper, Inc	AMC408364	7S	18E	18	279
NCC 132	Redhawk Copper, Inc	AMC408365	7S	18E	18	280
NCC 232	Redhawk Copper, Inc	AMC408366	7S	18E	17	281
NCC 233	Redhawk Copper, Inc	AMC408367	7S	18E	17	282
NCC 234	Redhawk Copper, Inc	AMC408368	7S	18E	17	283
NCC 235	Redhawk Copper, Inc	AMC408369	7S	18E	17	284
NCC 241	Redhawk Copper, Inc	AMC408370	7S	18E	17	285
NCC 242	Redhawk Copper, Inc	AMC408371	7S	18E	17	286
NCC 243	Redhawk Copper, Inc	AMC408372	7S	18E	17	287
NCC 244	Redhawk Copper, Inc	AMC408373	7S	18E	17	288

PHOENIX ARIZONA

2014 AUG 13 A 9:50

RECEIVED  
AZ STATE OFFICE

EXHIBIT A

Claim Name	Owner of Record	BLM AMC Serial #	G&SR BM		Section	
			Twn	Rng		
NCC 245	Redhawk Copper, Inc	AMC408374	7S	18E	17	289
NCC 246	Redhawk Copper, Inc	AMC408375	7S	18E	17	290
NCC 247	Redhawk Copper, Inc	AMC408376	7S	18E	17	291
NCC 248	Redhawk Copper, Inc	AMC408377	7S	18E	17	292
NCC 272	Redhawk Copper, Inc	AMC408378	7S	18E	28	293
NCC 273	Redhawk Copper, Inc	AMC408379	7S	18E	28	294
NCC 274	Redhawk Copper, Inc	AMC408380	7S	18E	28	295
NCC 275	Redhawk Copper, Inc	AMC408381	7S	18E	28	296
NCC 276	Redhawk Copper, Inc	AMC408382	7S	18E	28	297
NCC 293	Redhawk Copper, Inc	AMC408383	7S	18E	28	298
NCC 294	Redhawk Copper, Inc	AMC408384	7S	18E	28	299
NCC 295	Redhawk Copper, Inc	AMC408385	7S	18E	28	300
NCC 296	Redhawk Copper, Inc	AMC408386	7S	18E	28	301
NCC 297	Redhawk Copper, Inc	AMC408387	7S	18E	28	302
NCC 298	Redhawk Copper, Inc	AMC408388	7S	18E	28	303
NCC 299	Redhawk Copper, Inc	AMC408389	7S	18E	28	304
NCC 300	Redhawk Copper, Inc	AMC408390	7S	18E	28	305
NCC 301	Redhawk Copper, Inc	AMC408391	7S	18E	28	306
NCC 302	Redhawk Copper, Inc	AMC408392	7S	18E	28	307
NCC 319	Redhawk Copper, Inc	AMC408393	7S	18E	28	308
NCC 320	Redhawk Copper, Inc	AMC408394	7S	18E	28	309
NCC 321	Redhawk Copper, Inc	AMC408395	7S	18E	28	310
NCC 322	Redhawk Copper, Inc	AMC408396	7S	18E	28	311
NCC 323	Redhawk Copper, Inc	AMC408397	7S	18E	28	312
NCC 324	Redhawk Copper, Inc	AMC408398	7S	18E	28	313
NCC 325	Redhawk Copper, Inc	AMC408399	7S	18E	28	314
NCC 277	Redhawk Copper, Inc	AMC408400	7S	18E	29	315
NCC 278	Redhawk Copper, Inc	AMC408401	7S	18E	29	316
NCC 279	Redhawk Copper, Inc	AMC408402	7S	18E	29	317
NCC 280	Redhawk Copper, Inc	AMC408403	7S	18E	29	318
NCC 283	Redhawk Copper, Inc	AMC408404	7S	18E	29	319
NCC 284	Redhawk Copper, Inc	AMC408405	7S	18E	29	320
NCC 285	Redhawk Copper, Inc	AMC408406	7S	18E	29	321
NCC 286	Redhawk Copper, Inc	AMC408407	7S	18E	29	322
NCC 287	Redhawk Copper, Inc	AMC408408	7S	18E	29	323
NCC 288	Redhawk Copper, Inc	AMC408409	7S	18E	29	324
NCC 289	Redhawk Copper, Inc	AMC408410	7S	18E	29	325
NCC 290	Redhawk Copper, Inc	AMC408411	7S	18E	29	326
NCC 291	Redhawk Copper, Inc	AMC408412	7S	18E	29	327
NCC 292	Redhawk Copper, Inc	AMC408413	7S	18E	29	328
NCC 303	Redhawk Copper, Inc	AMC408414	7S	18E	29	329
NCC 304	Redhawk Copper, Inc	AMC408415	7S	18E	29	330
NCC 305	Redhawk Copper, Inc	AMC408416	7S	18E	29	331
NCC 306	Redhawk Copper, Inc	AMC408417	7S	18E	29	332
NCC 307	Redhawk Copper, Inc	AMC408418	7S	18E	29	333
NCC 308	Redhawk Copper, Inc	AMC408419	7S	18E	29	334
NCC 309	Redhawk Copper, Inc	AMC408420	7S	18E	29	335
NCC 310	Redhawk Copper, Inc	AMC408421	7S	18E	29	336

PHOENIX ARIZONA

2014 AUG 13 A 9:50

RECEIVED  
M AZ STATE OFFICE



EXHIBIT A

Claim Name	Owner of Record	BLM AMC	G&SR BM		Section	
		Serial #	Twn	Rng		
NCC 311	Redhawk Copper, Inc	AMC408422	7S	18E	29	337
NCC 312	Redhawk Copper, Inc	AMC408423	7S	18E	29	338
NCC 313	Redhawk Copper, Inc	AMC408424	7S	18E	29	339
NCC 314	Redhawk Copper, Inc	AMC408425	7S	18E	29	340
NCC 315	Redhawk Copper, Inc	AMC408426	7S	18E	29	341
NCC 316	Redhawk Copper, Inc	AMC408427	7S	18E	29	342
NCC 317	Redhawk Copper, Inc	AMC408428	7S	18E	29	343
NCC 318	Redhawk Copper, Inc	AMC408429	7S	18E	29	344
NCC 329	Redhawk Copper, Inc	AMC408430	7S	18E	29	345
NCC 330	Redhawk Copper, Inc	AMC408431	7S	18E	29	346
NCC 331	Redhawk Copper, Inc	AMC408432	7S	18E	29	347
NCC 332	Redhawk Copper, Inc	AMC408433	7S	18E	29	348
NCC 333	Redhawk Copper, Inc	AMC408434	7S	18E	29	349
NCC 334	Redhawk Copper, Inc	AMC408435	7S	18E	29	350
NCC 335	Redhawk Copper, Inc	AMC408436	7S	18E	29	351
NCC 336	Redhawk Copper, Inc	AMC408437	7S	18E	29	352
NCC 326	Redhawk Copper, Inc	AMC408438	7S	18E	33	353
NCC 327	Redhawk Copper, Inc	AMC408439	7S	18E	33	354
NCC 328	Redhawk Copper, Inc	AMC408440	7S	18E	33	355
NCC 337	Redhawk Copper, Inc	AMC408441	7S	18E	33	356
NCC 338	Redhawk Copper, Inc	AMC408442	7S	18E	33	357
NCC 339	Redhawk Copper, Inc	AMC408443	7S	18E	33	358
NCC 366	Redhawk Copper, Inc	AMC408444	7S	18E	34	359
NCC 367	Redhawk Copper, Inc	AMC408445	7S	18E	34	360
NCC 368	Redhawk Copper, Inc	AMC408446	7S	18E	34	361
NCC 369	Redhawk Copper, Inc	AMC408447	7S	18E	34	362
NCC 370	Redhawk Copper, Inc	AMC408448	7S	18E	34	363
NCC 371	Redhawk Copper, Inc	AMC408449	7S	18E	34	364
NCC 372	Redhawk Copper, Inc	AMC408450	7S	18E	34	365
NCC 373	Redhawk Copper, Inc	AMC408451	7S	18E	34	366
NCC 374	Redhawk Copper, Inc	AMC408452	7S	18E	34	367
NCC 393	Redhawk Copper, Inc	AMC408453	7S	18E	34	368
NCC 394	Redhawk Copper, Inc	AMC408454	7S	18E	34	369
NCC 395	Redhawk Copper, Inc	AMC408455	7S	18E	34	370
NCC 396	Redhawk Copper, Inc	AMC408456	7S	18E	34	371
NCC 397	Redhawk Copper, Inc	AMC408457	7S	18E	34	372
NCC 398	Redhawk Copper, Inc	AMC408458	7S	18E	34	373
NCC 399	Redhawk Copper, Inc	AMC408459	7S	18E	34	374
NCC 400	Redhawk Copper, Inc	AMC408460	7S	18E	34	375
NCC 401	Redhawk Copper, Inc	AMC408461	7S	18E	34	376
NCC 528	Redhawk Copper, Inc	AMC408462	7S	17E	24	377
NCC 529	Redhawk Copper, Inc	AMC408463	7S	17E	24	378
NCC 530	Redhawk Copper, Inc	AMC408464	7S	17E	24	379
NCC 531	Redhawk Copper, Inc	AMC408465	7S	17E	24	380
NCC 532	Redhawk Copper, Inc	AMC408466	7S	17E	24	381
NCC 533	Redhawk Copper, Inc	AMC408467	7S	17E	24	382
NCC 534	Redhawk Copper, Inc	AMC408468	7S	17E	24	383
NCC 535	Redhawk Copper, Inc	AMC408469	7S	17E	24	384

2014 AUG 13 A 9:50

RECEIVED  
M AZ STATE OFFICE

EXHIBIT A

Claim Name	Owner of Record	BLM AMC Serial #	G&SR BM		Section		
			Twn	Rng			
NCC 536	Redhawk Copper, Inc	AMC408470	7S	17E	24	385	
NCC 537	Redhawk Copper, Inc	AMC408471	7S	17E	24	386	
NCC 538	Redhawk Copper, Inc	AMC408472	7S	17E	24	387	
NCC 539	Redhawk Copper, Inc	AMC408473	7S	17E	24	388	
NCC 540	Redhawk Copper, Inc	AMC408474	7S	17E	24	389	
NCC 541	Redhawk Copper, Inc	AMC408475	7S	17E	24	390	
NCC 542	Redhawk Copper, Inc	AMC408476	7S	17E	24	391	
NCC 543	Redhawk Copper, Inc	AMC408477	7S	17E	24	392	
NCC 544	Redhawk Copper, Inc	AMC408478	7S	17E	24	393	
NCC 545	Redhawk Copper, Inc	AMC408479	7S	17E	24	394	
NCC 591	Redhawk Copper, Inc	AMC408480	7S	17E	12	395	
NCC 592	Redhawk Copper, Inc	AMC408481	7S	17E	12	396	
NCC 593	Redhawk Copper, Inc	AMC408482	7S	17E	12	397	
NCC 594	Redhawk Copper, Inc	AMC408483	7S	17E	12	398	
NCC 595	Redhawk Copper, Inc	AMC408484	7S	17E	12	399	
NCC 596	Redhawk Copper, Inc	AMC408485	7S	17E	12	400	
NCC 597	Redhawk Copper, Inc	AMC408486	7S	17E	12	401	
NCC 598	Redhawk Copper, Inc	AMC408487	7S	17E	12	402	
NCC 599	Redhawk Copper, Inc	AMC408488	7S	17E	12	403	
NCC 600	Redhawk Copper, Inc	AMC408489	7S	17E	12	404	
NCC 601	Redhawk Copper, Inc	AMC408490	7S	17E	12	405	
NCC 602	Redhawk Copper, Inc	AMC408491	7S	17E	12	406	
NCC 603	Redhawk Copper, Inc	AMC408492	7S	17E	12	407	
NCC 604	Redhawk Copper, Inc	AMC408493	7S	17E	12	408	
NCC 605	Redhawk Copper, Inc	AMC408494	7S	17E	12	409	
NCC 606	Redhawk Copper, Inc	AMC408495	7S	17E	12	410	
NCC 607	Redhawk Copper, Inc	AMC408496	7S	17E	12	411	
NCC 608	Redhawk Copper, Inc	AMC408497	7S	17E	12	412	
NCC 609	Redhawk Copper, Inc	AMC408498	7S	17E	11	413	
NCC 610	Redhawk Copper, Inc	AMC408499	7S	17E	11	414	
NCC 611	Redhawk Copper, Inc	AMC408500	7S	17E	11	415	
NCC 612	Redhawk Copper, Inc	AMC408501	7S	17E	11	416	
NCC 613	Redhawk Copper, Inc	AMC408502	7S	17E	11	417	
NCC 614	Redhawk Copper, Inc	AMC408503	7S	17E	11	418	
NCC 615	Redhawk Copper, Inc	AMC408504	7S	17E	11	419	
NCC 616	Redhawk Copper, Inc	AMC408505	7S	17E	11	420	
NCC 617	Redhawk Copper, Inc	AMC408506	7S	17E	11	421	
NCC 618	Redhawk Copper, Inc	AMC408507	7S	17E	11	422	
NCC 619	Redhawk Copper, Inc	AMC408508	7S	17E	11	423	
NCC 620	Redhawk Copper, Inc	AMC408509	7S	17E	11	424	
NCC 621	Redhawk Copper, Inc	AMC408510	7S	17E	11	425	
NCC 622	Redhawk Copper, Inc	AMC408511	7S	17E	11	426	
NCC 623	Redhawk Copper, Inc	AMC408512	7S	17E	11	427	
NCC 624	Redhawk Copper, Inc	AMC408513	7S	17E	11	428	
NCC 625	Redhawk Copper, Inc	AMC408514	7S	17E	11	429	
NCC 626	Redhawk Copper, Inc	AMC408515	7S	17E	11	430	
NCC 636	Redhawk Copper, Inc	AMC408516	7S	17E	14	431	
NCC 637	Redhawk Copper, Inc	AMC408517	7S	17E	14	432	

PHOENIX, ARIZONA

2014 AUG 13 A 9:50

RECEIVED  
IMAZ STATE OFFICE

EXHIBIT A

Claim Name	Owner of Record	BLM AMC	G&SR BM		Section	
		Serial #	Twn	Rng		
NCC 638	Redhawk Copper, Inc	AMC408518	7S	17E	14	433
NCC 639	Redhawk Copper, Inc	AMC408519	7S	17E	14	434
NCC 640	Redhawk Copper, Inc	AMC408520	7S	17E	14	435
NCC 641	Redhawk Copper, Inc	AMC408521	7S	17E	14	436
NCC 642	Redhawk Copper, Inc	AMC408522	7S	17E	14	437
NCC 643	Redhawk Copper, Inc	AMC408523	7S	17E	14	438
NCC 644	Redhawk Copper, Inc	AMC408524	7S	17E	14	439
NCC 645	Redhawk Copper, Inc	AMC408525	7S	17E	14	440
NCC 646	Redhawk Copper, Inc	AMC408526	7S	17E	14	441
NCC 647	Redhawk Copper, Inc	AMC408527	7S	17E	14	442
NCC 648	Redhawk Copper, Inc	AMC408528	7S	17E	14	443
NCC 649	Redhawk Copper, Inc	AMC408529	7S	17E	14	444
NCC 650	Redhawk Copper, Inc	AMC408530	7S	17E	14	445
NCC 651	Redhawk Copper, Inc	AMC408531	7S	17E	14	446
NCC 652	Redhawk Copper, Inc	AMC408532	7S	17E	14	447
NCC 653	Redhawk Copper, Inc	AMC408533	7S	17E	14	448
NCC 654	Redhawk Copper, Inc	AMC408534	7S	17E	14	449
NCC 655	Redhawk Copper, Inc	AMC408535	7S	17E	14	450
NCC 656	Redhawk Copper, Inc	AMC408536	7S	17E	14	451
NCC 657	Redhawk Copper, Inc	AMC408537	7S	17E	14	452
NCC 658	Redhawk Copper, Inc	AMC408538	7S	17E	14	453
NCC 659	Redhawk Copper, Inc	AMC408539	7S	17E	14	454
NCC 660	Redhawk Copper, Inc	AMC408540	7S	17E	14	455
NCC 661	Redhawk Copper, Inc	AMC408541	7S	17E	14	456
NCC 662	Redhawk Copper, Inc	AMC408542	7S	17E	14	457
NCC 663	Redhawk Copper, Inc	AMC408543	7S	17E	14	458
NCC 664	Redhawk Copper, Inc	AMC408544	7S	17E	14	459
NCC 665	Redhawk Copper, Inc	AMC408545	7S	17E	14	460
NCC 666	Redhawk Copper, Inc	AMC408546	7S	17E	14	461
NCC 667	Redhawk Copper, Inc	AMC408547	7S	17E	14	462
NCC 668	Redhawk Copper, Inc	AMC408548	7S	17E	14	463
NCC 669	Redhawk Copper, Inc	AMC408549	7S	17E	14	464
NCC 670	Redhawk Copper, Inc	AMC408550	7S	17E	14	465
NCC 671	Redhawk Copper, Inc	AMC408551	7S	17E	14	466
NCC 672	Redhawk Copper, Inc	AMC408552	7S	17E	23	467
NCC 673	Redhawk Copper, Inc	AMC408553	7S	17E	23	468
NCC 674	Redhawk Copper, Inc	AMC408554	7S	17E	23	469
NCC 675	Redhawk Copper, Inc	AMC408555	7S	17E	23	470
NCC 676	Redhawk Copper, Inc	AMC408556	7S	17E	23	471
NCC 677	Redhawk Copper, Inc	AMC408557	7S	17E	23	472
NCC 678	Redhawk Copper, Inc	AMC408558	7S	17E	23	473
NCC 679	Redhawk Copper, Inc	AMC408559	7S	17E	23	474
NCC 680	Redhawk Copper, Inc	AMC408560	7S	17E	23	475
NCC 681	Redhawk Copper, Inc	AMC408561	7S	17E	23	476
NCC 682	Redhawk Copper, Inc	AMC408562	7S	17E	23	477
NCC 683	Redhawk Copper, Inc	AMC408563	7S	17E	23	478
NCC 684	Redhawk Copper, Inc	AMC408564	7S	17E	23	479
NCC 685	Redhawk Copper, Inc	AMC408565	7S	17E	23	480

PHOENIX, ARIZONA

2014 AUG 13 A 9:50

RECEIVED  
AZ STATE OFFICE

EXHIBIT A

Claim Name	Owner of Record	BLM AMC	G&SR BM		Section	
		Serial #	Twn	Rng		
NCC 686	Redhawk Copper, Inc	AMC408566	7S	17E	23	481
NCC 687	Redhawk Copper, Inc	AMC408567	7S	17E	23	482
NCC 688	Redhawk Copper, Inc	AMC408568	7S	17E	23	483
NCC 689	Redhawk Copper, Inc	AMC408569	7S	17E	23	484
NCC 690	Redhawk Copper, Inc	AMC408570	7S	17E	23	485
NCC 691	Redhawk Copper, Inc	AMC408571	7S	17E	23	486
NCC 692	Redhawk Copper, Inc	AMC408572	7S	17E	23	487
NCC 705	Redhawk Copper, Inc	AMC408573	7S	17E	23	488
NCC 706	Redhawk Copper, Inc	AMC408574	7S	17E	23	489
NCC 707	Redhawk Copper, Inc	AMC408575	7S	17E	23	490
NCC 708	Redhawk Copper, Inc	AMC408576	7S	17E	10	491
NCC 709	Redhawk Copper, Inc	AMC408577	7S	17E	10	492
NCC 710	Redhawk Copper, Inc	AMC408578	7S	17E	10	493
NCC 711	Redhawk Copper, Inc	AMC408579	7S	17E	10	494
NCC 712	Redhawk Copper, Inc	AMC408580	7S	17E	10	495
NCC 713	Redhawk Copper, Inc	AMC408581	7S	17E	10	496
NCC 714	Redhawk Copper, Inc	AMC408582	7S	17E	10	497
NCC 715	Redhawk Copper, Inc	AMC408583	7S	17E	10	498
NCC 716	Redhawk Copper, Inc	AMC408584	7S	17E	10	499
NCC 717	Redhawk Copper, Inc	AMC408585	7S	17E	10	500
NCC 718	Redhawk Copper, Inc	AMC408586	7S	17E	10	501
NCC 719	Redhawk Copper, Inc	AMC408587	7S	17E	10	502
NCC 720	Redhawk Copper, Inc	AMC408588	7S	17E	10	503
NCC 721	Redhawk Copper, Inc	AMC408589	7S	17E	10	504
NCC 722	Redhawk Copper, Inc	AMC408590	7S	17E	10	505
NCC 723	Redhawk Copper, Inc	AMC408591	7S	17E	10	506
NCC 724	Redhawk Copper, Inc	AMC408592	7S	17E	10	507
NCC 725	Redhawk Copper, Inc	AMC408593	7S	17E	10	508
NCC 726	Redhawk Copper, Inc	AMC408594	7S	17E	10	509
NCC 727	Redhawk Copper, Inc	AMC408595	7S	17E	10	510
NCC 728	Redhawk Copper, Inc	AMC408596	7S	17E	10	511
NCC 729	Redhawk Copper, Inc	AMC408597	7S	17E	10	512
NCC 730	Redhawk Copper, Inc	AMC408598	7S	17E	10	513
NCC 731	Redhawk Copper, Inc	AMC408599	7S	17E	10	514
NCC 732	Redhawk Copper, Inc	AMC408600	7S	17E	10	515
NCC 733	Redhawk Copper, Inc	AMC408601	7S	17E	10	516
NCC 734	Redhawk Copper, Inc	AMC408602	7S	17E	10	517
NCC 735	Redhawk Copper, Inc	AMC408603	7S	17E	10	518
NCC 736	Redhawk Copper, Inc	AMC408604	7S	17E	10	519
NCC 737	Redhawk Copper, Inc	AMC408605	7S	17E	10	520
NCC 738	Redhawk Copper, Inc	AMC408606	7S	17E	10	521
NCC 739	Redhawk Copper, Inc	AMC408607	7S	17E	10	522
NCC 740	Redhawk Copper, Inc	AMC408608	7S	17E	10	523
NCC 741	Redhawk Copper, Inc	AMC408609	7S	17E	10	524
NCC 742	Redhawk Copper, Inc	AMC408610	7S	17E	10	525
NCC 743	Redhawk Copper, Inc	AMC408611	7S	17E	10	526
NCC 236	Redhawk Copper, Inc	AMC409378	7S	18E	17	527
NCC 237	Redhawk Copper, Inc	AMC409379	7S	18E	17	528

PHOENIX, ARIZONA  
 2014 AUG 13 A 9:50  
 M AZ STATE OFFICE

EXHIBIT A

Claim Name	Owner of Record	BLM AMC Serial #	G&SR BM		Section		
			Twn	Rng			
NCC 375	Redhawk Copper, Inc	AMC409380	7S	18E	35	529	
NCC 376	Redhawk Copper, Inc	AMC409381	7S	18E	35	530	
NCC 377	Redhawk Copper, Inc	AMC409382	7S	18E	35	531	
NCC 378	Redhawk Copper, Inc	AMC409383	7S	18E	35	532	
NCC 379	Redhawk Copper, Inc	AMC409384	7S	18E	35	533	
NCC 380	Redhawk Copper, Inc	AMC409385	7S	18E	35	534	
NCC 381	Redhawk Copper, Inc	AMC409386	7S	18E	35	535	
NCC 382	Redhawk Copper, Inc	AMC409387	7S	18E	35	536	
NCC 383	Redhawk Copper, Inc	AMC409388	7S	18E	35	537	
NCC 384	Redhawk Copper, Inc	AMC409389	7S	18E	35	538	
NCC 385	Redhawk Copper, Inc	AMC409390	7S	18E	35	539	
NCC 386	Redhawk Copper, Inc	AMC409391	7S	18E	35	540	
NCC 387	Redhawk Copper, Inc	AMC409392	7S	18E	35	541	
NCC 388	Redhawk Copper, Inc	AMC409393	7S	18E	35	542	
NCC 389	Redhawk Copper, Inc	AMC409394	7S	18E	35	543	
NCC 390	Redhawk Copper, Inc	AMC409395	7S	18E	35	544	
NCC 391	Redhawk Copper, Inc	AMC409396	7S	18E	35	545	
NCC 392	Redhawk Copper, Inc	AMC409397	7S	18E	35	546	
NCC 411	Redhawk Copper, Inc	AMC409398	7S	18E	35	547	
NCC 412	Redhawk Copper, Inc	AMC409399	7S	18E	35	548	
NCC 413	Redhawk Copper, Inc	AMC409400	7S	18E	35	549	
NCC 414	Redhawk Copper, Inc	AMC409401	7S	18E	35	550	
NCC 415	Redhawk Copper, Inc	AMC409402	7S	18E	35	551	
NCC 416	Redhawk Copper, Inc	AMC409403	7S	18E	35	552	
NCC 417	Redhawk Copper, Inc	AMC409404	7S	18E	35	553	
NCC 418	Redhawk Copper, Inc	AMC409405	7S	18E	35	554	
NCC 419	Redhawk Copper, Inc	AMC409406	7S	18E	35	555	
NCC 420	Redhawk Copper, Inc	AMC409407	7S	18E	35	556	
NCC 421	Redhawk Copper, Inc	AMC409408	7S	18E	35	557	
NCC 422	Redhawk Copper, Inc	AMC409409	7S	18E	35	558	
NCC 423	Redhawk Copper, Inc	AMC409410	7S	18E	35	559	
NCC 424	Redhawk Copper, Inc	AMC409411	7S	18E	35	560	
NCC 425	Redhawk Copper, Inc	AMC409412	7S	18E	35	561	
NCC 426	Redhawk Copper, Inc	AMC409413	7S	18E	35	562	
NCC 427	Redhawk Copper, Inc	AMC409414	7S	18E	35	563	
NCC 428	Redhawk Copper, Inc	AMC409415	7S	18E	35	564	
NCC 41	Redhawk Copper, Inc	AMC411910	7S	18E	30	565	
NCC 42	Redhawk Copper, Inc	AMC411911	7S	18E	30	566	
NCC 43	Redhawk Copper, Inc	AMC411912	7S	18E	30	567	
NCC 44	Redhawk Copper, Inc	AMC411913	7S	18E	30	568	
NCC 45	Redhawk Copper, Inc	AMC411914	7S	18E	30	569	
NCC 46	Redhawk Copper, Inc	AMC411915	7S	18E	30	570	
NCC 47	Redhawk Copper, Inc	AMC411916	7S	18E	30	571	
NCC 48	Redhawk Copper, Inc	AMC411917	7S	18E	30	572	
NCC 53	Redhawk Copper, Inc	AMC411918	7S	18E	30	573	
NCC 54	Redhawk Copper, Inc	AMC411919	7S	18E	30	574	
NCC 55	Redhawk Copper, Inc	AMC411920	7S	18E	30	575	
NCC 56	Redhawk Copper, Inc	AMC411921	7S	18E	30	576	

RECEIVED  
 M AZ STATE OFFICE  
 2014 AUG 13 A 9:49



EXHIBIT A

Claim Name	Owner of Record	BLM AMC	G&SR BM		Section	
		Serial #	Twn	Rng		
NCC 57	Redhawk Copper, Inc	AMC411922	7S	18E	30	577
NCC 58	Redhawk Copper, Inc	AMC411923	7S	18E	30	578
NCC 59	Redhawk Copper, Inc	AMC411924	7S	18E	30	579
NCC 60	Redhawk Copper, Inc	AMC411925	7S	18E	30	580
NCC 61	Redhawk Copper, Inc	AMC411926	7S	18E	30	581
NCC 62	Redhawk Copper, Inc	AMC411927	7S	18E	30	582
NCC 63	Redhawk Copper, Inc	AMC411928	7S	18E	30	583
NCC 64	Redhawk Copper, Inc	AMC411929	7S	18E	30	584
NCC 65	Redhawk Copper, Inc	AMC411930	7S	18E	30	585
NCC 66	Redhawk Copper, Inc	AMC411931	7S	18E	30	586
NCC 67	Redhawk Copper, Inc	AMC411932	7S	18E	30	587
NCC 68	Redhawk Copper, Inc	AMC411933	7S	18E	30	588
NCC 69	Redhawk Copper, Inc	AMC411934	7S	18E	30	589
NCC 70	Redhawk Copper, Inc	AMC411935	7S	18E	30	590
NCC 71	Redhawk Copper, Inc	AMC411936	7S	18E	30	591
NCC 72	Redhawk Copper, Inc	AMC411937	7S	18E	30	592
NCC 73	Redhawk Copper, Inc	AMC411938	7S	18E	30	593
NCC 74	Redhawk Copper, Inc	AMC411939	7S	18E	30	594
NCC 75	Redhawk Copper, Inc	AMC411940	7S	18E	30	595
NCC 76	Redhawk Copper, Inc	AMC411941	7S	18E	30	596
NCC 77	Redhawk Copper, Inc	AMC411942	7S	18E	30	597
NCC 78	Redhawk Copper, Inc	AMC411943	7S	18E	30	598
NCC 79	Redhawk Copper, Inc	AMC411944	7S	18E	30	599
NCC 80	Redhawk Copper, Inc	AMC411945	7S	18E	30	600
NCC 87	Redhawk Copper, Inc	AMC411946	7S	18E	19	601
NCC 88	Redhawk Copper, Inc	AMC411947	7S	18E	19	602
NCC 89	Redhawk Copper, Inc	AMC411948	7S	18E	19	603
NCC 257	Redhawk Copper, Inc	AMC411949	7S	18E	20	604
NCC 258	Redhawk Copper, Inc	AMC411950	7S	18E	20	605
NCC 259	Redhawk Copper, Inc	AMC411951	7S	18E	20	606
NCC 260	Redhawk Copper, Inc	AMC411952	7S	18E	20	607
NCC 261	Redhawk Copper, Inc	AMC411953	7S	18E	20	608
NCC 262	Redhawk Copper, Inc	AMC411954	7S	18E	20	609
NCC 263	Redhawk Copper, Inc	AMC411955	7S	18E	20	610
NCC 264	Redhawk Copper, Inc	AMC411956	7S	18E	20	611
NCC 265	Redhawk Copper, Inc	AMC411957	7S	18E	20	612
NCC 266	Redhawk Copper, Inc	AMC411958	7S	18E	20	613
NCC 267	Redhawk Copper, Inc	AMC411959	7S	18E	20	614
NCC 268	Redhawk Copper, Inc	AMC411960	7S	18E	20	615
NCC 269	Redhawk Copper, Inc	AMC411961	7S	18E	20	616
NCC 270	Redhawk Copper, Inc	AMC411962	7S	18E	20	617
NCC 271	Redhawk Copper, Inc	AMC411963	7S	18E	20	618
NCC 81	Redhawk Copper, Inc	AMC414010	7S	18E	19	619
NCC 82	Redhawk Copper, Inc	AMC414011	7S	18E	19	620
NCC 83	Redhawk Copper, Inc	AMC414012	7S	18E	19	621
NCC 84	Redhawk Copper, Inc	AMC414013	7S	18E	19	622
NCC 85	Redhawk Copper, Inc	AMC414014	7S	18E	19	623
NCC 86	Redhawk Copper, Inc	AMC414015	7S	18E	19	624

RECEIVED  
 BLM AZ STATE OFFICE  
 2014 AUG 13 A 9:49

EXHIBIT A

Claim Name	Owner of Record	BLM AMC Serial #	G&SR BM		Section	
			Twn	Rng		
NCC 340	Redhawk Copper, Inc	AMC414016	8S	18E	4	625
NCC 341	Redhawk Copper, Inc	AMC414017	8S	18E	4	626
NCC 342	Redhawk Copper, Inc	AMC414018	8S	18E	5	627
NCC 343	Redhawk Copper, Inc	AMC414019	8S	18E	5	628
NCC 344	Redhawk Copper, Inc	AMC414020	8S	18E	5	629
NCC 345	Redhawk Copper, Inc	AMC414021	8S	18E	5	630
NCC 346	Redhawk Copper, Inc	AMC414022	8S	18E	5	631
NCC 347	Redhawk Copper, Inc	AMC414023	8S	18E	5	632
NCC 348	Redhawk Copper, Inc	AMC414024	8S	18E	5	633
NCC 349	Redhawk Copper, Inc	AMC414025	8S	18E	5	634
NCC 350	Redhawk Copper, Inc	AMC414026	8S	18E	5	635
NCC 351	Redhawk Copper, Inc	AMC414027	8S	18E	5	636
NCC 352	Redhawk Copper, Inc	AMC414028	8S	18E	5	637
NCC 353	Redhawk Copper, Inc	AMC414029	8S	18E	5	638
NCC 354	Redhawk Copper, Inc	AMC414030	8S	18E	4	639
NCC 355	Redhawk Copper, Inc	AMC414031	8S	18E	4	640
NCC 356	Redhawk Copper, Inc	AMC414032	8S	18E	4	641
NCC 357	Redhawk Copper, Inc	AMC414033	8S	18E	4	642
NCC 358	Redhawk Copper, Inc	AMC414034	8S	18E	5	643
NCC 359	Redhawk Copper, Inc	AMC414035	8S	18E	5	644
NCC 360	Redhawk Copper, Inc	AMC414036	8S	18E	5	645
NCC 361	Redhawk Copper, Inc	AMC414037	8S	18E	5	646
NCC 362	Redhawk Copper, Inc	AMC414038	8S	18E	5	647
NCC 363	Redhawk Copper, Inc	AMC414039	8S	18E	5	648
NCC 364	Redhawk Copper, Inc	AMC414040	8S	18E	4	649
NCC 365	Redhawk Copper, Inc	AMC414041	8S	18E	4	650
NCC 510	Redhawk Copper, Inc	AMC414042	7S	17E	24	651
NCC 511	Redhawk Copper, Inc	AMC414043	7S	17E	24	652
NCC 512	Redhawk Copper, Inc	AMC414044	7S	17E	24	653
NCC 513	Redhawk Copper, Inc	AMC414045	7S	17E	24	654
NCC 514	Redhawk Copper, Inc	AMC414046	7S	17E	24	655
NCC 515	Redhawk Copper, Inc	AMC414047	7S	17E	24	656
NCC 516	Redhawk Copper, Inc	AMC414048	7S	17E	24	657
NCC 517	Redhawk Copper, Inc	AMC414049	7S	17E	24	658
NCC 518	Redhawk Copper, Inc	AMC414050	7S	17E	24	659
NCC 519	Redhawk Copper, Inc	AMC414051	7S	17E	24	660
NCC 520	Redhawk Copper, Inc	AMC414052	7S	17E	24	661
NCC 521	Redhawk Copper, Inc	AMC414053	7S	17E	24	662
NCC 522	Redhawk Copper, Inc	AMC414054	7S	17E	24	663
NCC 523	Redhawk Copper, Inc	AMC414055	7S	17E	24	664
NCC 524	Redhawk Copper, Inc	AMC414056	7S	17E	24	665
NCC 525	Redhawk Copper, Inc	AMC414057	7S	17E	24	666
NCC 526	Redhawk Copper, Inc	AMC414058	7S	17E	24	667
NCC 527	Redhawk Copper, Inc	AMC414059	7S	17E	24	668
NCC 546	Redhawk Copper, Inc	AMC415832	7S	17E	13	669
NCC 547	Redhawk Copper, Inc	AMC415833	7S	17E	13	670
NCC 548	Redhawk Copper, Inc	AMC415834	7S	17E	13	671
NCC 549	Redhawk Copper, Inc	AMC415835	7S	17E	13	672

RECEIVED  
 HAZ STATE OFFICE  
 2014 AUG 13 A 9:49  
 PHOTO COPY  
 APR 22 2014

EXHIBIT A

Claim Name	Owner of Record	BLM AMC Serial #	G&SR BM		Section	
			TwN	Rng		
NCC 550	Redhawk Copper, Inc	AMC415836	7S	17E	13	673
NCC 551	Redhawk Copper, Inc	AMC415837	7S	17E	13	674
NCC 552	Redhawk Copper, Inc	AMC415838	7S	17E	13	675
NCC 553	Redhawk Copper, Inc	AMC415839	7S	17E	13	676
NCC 554	Redhawk Copper, Inc	AMC415840	7S	17E	13	677
NCC 555	Redhawk Copper, Inc	AMC415841	7S	17E	13	678
NCC 556	Redhawk Copper, Inc	AMC415842	7S	17E	13	679
NCC 557	Redhawk Copper, Inc	AMC415843	7S	17E	13	680
NCC 558	Redhawk Copper, Inc	AMC415844	7S	17E	13	681
NCC 559	Redhawk Copper, Inc	AMC415845	7S	17E	13	682
NCC 560	Redhawk Copper, Inc	AMC415846	7S	17E	13	683
NCC 561	Redhawk Copper, Inc	AMC415847	7S	17E	13	684
NCC 562	Redhawk Copper, Inc	AMC415848	7S	17E	13	685
NCC 563	Redhawk Copper, Inc	AMC415849	7S	17E	13	686
NCC 564	Redhawk Copper, Inc	AMC415850	7S	17E	13	687
NCC 565	Redhawk Copper, Inc	AMC415851	7S	17E	13	688
NCC 566	Redhawk Copper, Inc	AMC415852	7S	17E	13	689
NCC 567	Redhawk Copper, Inc	AMC415853	7S	17E	13	690
NCC 568	Redhawk Copper, Inc	AMC415854	7S	17E	13	691
NCC 569	Redhawk Copper, Inc	AMC415855	7S	17E	13	692
NCC 570	Redhawk Copper, Inc	AMC415856	7S	17E	13	693
NCC 571	Redhawk Copper, Inc	AMC415857	7S	17E	13	694
NCC 572	Redhawk Copper, Inc	AMC415858	7S	17E	13	695
NCC 573	Redhawk Copper, Inc	AMC415859	7S	17E	12	696
NCC 574	Redhawk Copper, Inc	AMC415860	7S	17E	12	697
NCC 575	Redhawk Copper, Inc	AMC415861	7S	17E	12	698
NCC 576	Redhawk Copper, Inc	AMC415862	7S	17E	12	699
NCC 577	Redhawk Copper, Inc	AMC415863	7S	17E	12	700
NCC 578	Redhawk Copper, Inc	AMC415864	7S	17E	12	701
NCC 579	Redhawk Copper, Inc	AMC415865	7S	17E	12	702
NCC 580	Redhawk Copper, Inc	AMC415866	7S	17E	12	703
NCC 581	Redhawk Copper, Inc	AMC415867	7S	17E	12	704
NCC 582	Redhawk Copper, Inc	AMC415868	7S	17E	12	705
NCC 583	Redhawk Copper, Inc	AMC415869	7S	17E	12	706
NCC 584	Redhawk Copper, Inc	AMC415870	7S	17E	12	707
NCC 585	Redhawk Copper, Inc	AMC415871	7S	17E	12	708
NCC 586	Redhawk Copper, Inc	AMC415872	7S	17E	12	709
NCC 587	Redhawk Copper, Inc	AMC415873	7S	17E	12	710
NCC 588	Redhawk Copper, Inc	AMC415874	7S	17E	12	711
NCC 589	Redhawk Copper, Inc	AMC415875	7S	17E	12	712
NCC 590	Redhawk Copper, Inc	AMC415876	7S	17E	12	713
NCC 627	Redhawk Copper, Inc	AMC415877	7S	17E	11	714
NCC 628	Redhawk Copper, Inc	AMC415878	7S	17E	11	715
NCC 629	Redhawk Copper, Inc	AMC415879	7S	17E	11	716
NCC 630	Redhawk Copper, Inc	AMC415880	7S	17E	11	717
NCC 631	Redhawk Copper, Inc	AMC415881	7S	17E	11	718
NCC 632	Redhawk Copper, Inc	AMC415882	7S	17E	11	719
NCC 633	Redhawk Copper, Inc	AMC415883	7S	17E	11	720

RECEIVED  
 PHOENIX ARIZONA  
 2014 AUG 13 A 9:48  
 ILM AZ STATE OFFICE

EXHIBIT A

Claim Name	Owner of Record	BLM AMC Serial #	G&SR BM		Section	
			Twn	Rng		
NCC 634	Redhawk Copper, Inc	AMC415884	7S	17E	11	721
NCC 635	Redhawk Copper, Inc	AMC415885	7S	17E	11	722
NCC 21	Redhawk Copper, Inc	AMC417514	7S	18E	31	723
NCC 22	Redhawk Copper, Inc	AMC417515	7S	18E	31	724
NCC 23	Redhawk Copper, Inc	AMC417516	7S	18E	31	725
NCC 24	Redhawk Copper, Inc	AMC417517	7S	18E	31	726
NCC 25	Redhawk Copper, Inc	AMC417518	7S	18E	31	727
NCC 26	Redhawk Copper, Inc	AMC417519	7S	18E	31	728
NCC 27	Redhawk Copper, Inc	AMC417520	7S	18E	31	729
NCC 28	Redhawk Copper, Inc	AMC417521	7S	18E	31	730
NCC 29	Redhawk Copper, Inc	AMC417522	7S	18E	31	731
NCC 30	Redhawk Copper, Inc	AMC417523	7S	18E	31	732
NCC 31	Redhawk Copper, Inc	AMC417524	7S	18E	31	733
NCC 32	Redhawk Copper, Inc	AMC417525	7S	18E	31	734
NCC 33	Redhawk Copper, Inc	AMC417526	7S	18E	31	735
NCC 34	Redhawk Copper, Inc	AMC417527	7S	18E	31	736
NCC 35	Redhawk Copper, Inc	AMC417528	7S	18E	31	737
NCC 36	Redhawk Copper, Inc	AMC417529	7S	18E	31	738
NCC 37	Redhawk Copper, Inc	AMC417530	7S	18E	31	739
NCC 38	Redhawk Copper, Inc	AMC417531	7S	18E	31	740
NCC 39	Redhawk Copper, Inc	AMC417532	7S	18E	31	741
NCC 40	Redhawk Copper, Inc	AMC417533	7S	18E	31	742
NCC 693	Redhawk Copper, Inc	AMC417534	7S	17E	23	743
NCC 694	Redhawk Copper, Inc	AMC417535	7S	17E	23	744
NCC 695	Redhawk Copper, Inc	AMC417536	7S	17E	23	745
NCC 696	Redhawk Copper, Inc	AMC417537	7S	17E	23	746
NCC 697	Redhawk Copper, Inc	AMC417538	7S	17E	23	747
NCC 698	Redhawk Copper, Inc	AMC417539	7S	17E	23	748
NCC 699	Redhawk Copper, Inc	AMC417540	7S	17E	23	749
NCC 700	Redhawk Copper, Inc	AMC417541	7S	17E	23	750
NCC 701	Redhawk Copper, Inc	AMC417542	7S	17E	23	751
NCC 702	Redhawk Copper, Inc	AMC417543	7S	17E	23	752
NCC 703	Redhawk Copper, Inc	AMC417544	7S	17E	23	753
NCC 704	Redhawk Copper, Inc	AMC417545	7S	17E	23	754
NCC 249	Redhawk Copper, Inc	AMC420288	7S	18E	17	755
NCC 250	Redhawk Copper, Inc	AMC420289	7S	18E	17	756
NCC 251	Redhawk Copper, Inc	AMC420290	7S	18E	17	757
NCC 252	Redhawk Copper, Inc	AMC420291	7S	18E	17	758
NCC 253	Redhawk Copper, Inc	AMC420292	7S	18E	16	759
NCC 254	Redhawk Copper, Inc	AMC420293	7S	18E	21	760
NCC 255	Redhawk Copper, Inc	AMC420294	7S	18E	21	761
NCC 402	Redhawk Copper, Inc	AMC420295	7S	18E	34	762
NCC 403	Redhawk Copper, Inc	AMC420296	7S	18E	34	763
NCC 404	Redhawk Copper, Inc	AMC420297	7S	18E	34	764
NCC 405	Redhawk Copper, Inc	AMC420298	7S	18E	34	765
NCC 406	Redhawk Copper, Inc	AMC420299	7S	18E	34	766
NCC 407	Redhawk Copper, Inc	AMC420300	7S	18E	34	767
NCC 408	Redhawk Copper, Inc	AMC420301	7S	18E	34	768

RECEIVED  
 PHOENIX, ARIZONA  
 MARICOPA COUNTY  
 STATE OFFICE  
 2014 AUG 13 A 9:48


EXHIBIT A

Claim Name	Owner of Record	BLM AMC	G&SR BM		Section	
		Serial #	TwN	Rng		
NCC 409	Redhawk Copper, Inc	AMC420302	7S	18E	34	769
NCC 410	Redhawk Copper, Inc	AMC420303	7S	18E	34	770
NCC 429	Redhawk Copper, Inc	AMC420304	7S	18E	34	771
NCC 430	Redhawk Copper, Inc	AMC420305	7S	18E	34	772
NCC 431	Redhawk Copper, Inc	AMC420306	7S	18E	34	773
NCC 432	Redhawk Copper, Inc	AMC420307	7S	18E	34	774
NCC 433	Redhawk Copper, Inc	AMC420308	7S	18E	34	775
NCC 434	Redhawk Copper, Inc	AMC420309	7S	18E	34	776
NCC 435	Redhawk Copper, Inc	AMC420310	7S	18E	34	777
NCC 436	Redhawk Copper, Inc	AMC420311	7S	18E	34	778
NCC 437	Redhawk Copper, Inc	AMC420312	7S	18E	34	779
NCC 438	Redhawk Copper, Inc	AMC420313	7S	18E	27	780
NCC 439	Redhawk Copper, Inc	AMC420314	7S	18E	27	781
NCC 440	Redhawk Copper, Inc	AMC420315	7S	18E	27	782
NCC 441	Redhawk Copper, Inc	AMC420316	7S	18E	27	783
NCC 442	Redhawk Copper, Inc	AMC420317	7S	18E	27	784
NCC 443	Redhawk Copper, Inc	AMC420318	7S	18E	27	785
NCC 444	Redhawk Copper, Inc	AMC420319	7S	18E	27	786
NCC 445	Redhawk Copper, Inc	AMC420320	7S	18E	27	787
NCC 446	Redhawk Copper, Inc	AMC420321	7S	18E	27	788
NCC 447	Redhawk Copper, Inc	AMC420322	7S	18E	27	789
NCC 448	Redhawk Copper, Inc	AMC420323	7S	18E	27	790
NCC 449	Redhawk Copper, Inc	AMC420324	7S	18E	27	791
NCC 450	Redhawk Copper, Inc	AMC420325	7S	18E	27	792
NCC 451	Redhawk Copper, Inc	AMC420326	7S	18E	27	793
NCC 452	Redhawk Copper, Inc	AMC420327	7S	18E	27	794
NCC 453	Redhawk Copper, Inc	AMC420328	7S	18E	27	795
NCC 454	Redhawk Copper, Inc	AMC420329	7S	18E	27	796
NCC 455	Redhawk Copper, Inc	AMC420330	7S	18E	27	797
NCC 456	Redhawk Copper, Inc	AMC420331	7S	18E	27	798
NCC 457	Redhawk Copper, Inc	AMC420332	7S	18E	27	799
NCC 458	Redhawk Copper, Inc	AMC420333	7S	18E	27	800
NCC 459	Redhawk Copper, Inc	AMC420334	7S	18E	27	801
NCC 460	Redhawk Copper, Inc	AMC420335	7S	18E	27	802
NCC 461	Redhawk Copper, Inc	AMC420336	7S	18E	27	803

RECEIVED  
 M AZ STATE OFFICE  
 2014 AUG 13 A 9:47  
 PHOENIX, ARIZONA



**United States Department of the Interior**  
**Bureau of Land Management**  
 LANDS/RECREATION & PLANNING  
 ONE N CENTRAL AVE  
 PHOENIX, AZ 85004 -2203  
 Phone: 602-417-9200



Receipt

No: 3100034

<b>Transaction #:</b> 3191572	
<b>Date of Transaction:</b> 08/13/2014	
<b>CUSTOMER:</b>	
REDHAWK COPPER INC 130 N REDINGTON RD SAN MANUEL, AZ 85631-1134 US	

LINE #	QTY	DESCRIPTION	REMARKS	UNIT PRICE	TOTAL
1	1.00	LOCATABLE MINERALS / MINING CLAIMS- NOT NEW-UNADJUD, ONE AUTH NO. ONLY / MINING CLAIM MONEY RECEIVED CASES: AMC33973/\$125085.00	2015 MAINT (807)	- n/a -	125085.00
<b>TOTAL:</b>					<b>\$125,085.00</b>

PAYMENT INFORMATION			
1	AMOUNT:	125085.00	POSTMARKED: N/A
	TYPE:	CHECK	RECEIVED: 08/13/2014
	CHECK NO:	2032	
	NAME:	REDHAWK COPPER INC 130 N REDINGTON RD SAN MANUEL AZ 85631-1134 US	

REMARKS

This receipt was generated by the automated BLM Collections and Billing System and is a paper representation of a portion of the official electronic record contained therein.

349069

**W. Scott Donaldson**  
Attorney-at-Law



6868 North 7<sup>th</sup> Avenue, Suite 204  
Phoenix, Arizona 85013-1150  
Telephone: (602) 242-9762

E-Mail: [scottdonaldson@wsdlaw.net](mailto:scottdonaldson@wsdlaw.net)  
Fax: (602) 242-9763  
Website: [www.wsdlaw.net](http://www.wsdlaw.net)

30 August 2013

Arizona State Office  
Bureau of Land Management  
United States Department of the Interior  
One North Central Avenue, Suite 800  
Phoenix, Arizona 85004

**Re: 2013-2014 Maintenance Fees – Helmick AZ, LLC, and Good Will, LLC**

Gentlemen:

I represent Helmick AZ, LLC. Enclosed you will find a check in the amount of \$22,680.00 as payment of the maintenance fees for 162 mining claims. The claims are located in Sections 5, 8, 9, 15 and 16, Township 10 South, Range 15 East, G.&S.R.B.&M., Pinal County, State of Arizona.

The mining claims are more particularly described on Exhibit A attached hereto. The AMC number sequences, as they appear on Exhibit A, are as follows: 349076; 349084 through 349196; 349209 through 349211; 349049 through 349077; 349079 through 349083; 349096; 349100 through 349103; 349151 through 349152; 349197 through 349198; 349203; 349206 through 349208; 349213 through 349216 and 349225 through 349226.

The maintenance fees are being paid by and on behalf of the owners, Helmick AZ, LLC, and Good Will, LLC, for the maintenance year beginning 1 September 2013.

Please telephone or write if you have any questions.

Very truly yours,

W. Scott Donaldson

RECEIVED  
BLM AZ STATE OFFICE  
2013 AUG 30 A 10:54  
PHOENIX, ARIZONA

Attachment

ENTERED  
SEP - 9 2013  
BY: RE

# 2870292

EXHIBIT A

The Claims are situated in Sections 5, 8, 9, 15 and 16, Township 10 South, Range 15 East, Gila and Salt River Meridian.

	<i>NAME</i>	<i>PINAL COUNTY RECDS DOCUMENT NUMBER</i>	<i>BLM SERIAL AMC NUMBER</i>
1.	BRIDGE #1	1997-041458	349076
2.	GEM #1	1997-041462	349084
3.	GOLD DUST #1	1997-042124	349085
4.	GOLD DUST #2	1997-042125	349086
5.	GOLD DUST #3	1997-042126	349087
6.	GOLD DUST #4	1997-042112	349088
7.	GOLD DUST #6	1997-042127	349089
8.	GOLD DUST #7	1997-042128	349090
9.	GOLD DUST #10	1997-042129	349091
10.	GOLD DUST #11	1997-042130	349092
11.	GOLD DUST #12	1997-042131	349093
12.	GOLD DUST #13	1997-042132	349094
13.	GOLD DUST #14	1997-042133	349095
14.	HUMBOLT	1997-041459	349097
15.	HUMBOLDT #1	1997-041460	349098
16.	HUMBOLDT #2	1997-041461	349099
17.	LITTLE HILL #2	1997-042105	349104
18.	LITTLE HILL #3	1997-042113	349105
19.	LITTLE HILL #4	1997-042114	349106
20.	LITTLE HILL #5	1997-042115	349107
21.	LITTLE HILL #6	1997-042116	349108
22.	LITTLE HILL #7	1997-042117	349109
23.	LITTLE HILL #8	1997-042118	349110
24.	LITTLE HILL #9	1997-042119	349111
25.	LITTLE HILL #10	1997-042120	349112
26.	LITTLE HILL #11	1997-042121	349113
27.	LITTLE HILL #12	1997-042122	349114
28.	LITTLE NUGGET #1	1997-042134	349115
29.	LITTLE NUGGET #2	1997-042152	349116
30.	MOLY #1	1997-042601	349117
31.	MOLY #2	1997-042602	349118
32.	MOLY #3	1997-042603	349119
33.	MOLY #4	1997-042604	349120
34.	MOLY #5	1997-042605	349121
35.	MOLY #6	1997-042606	349122
36.	MOLY #7	1997-042607	349123



	<i>NAME</i>	<i>PINAL COUNTY RECDS DOCUMENT NUMBER</i>	<i>BLM SERIAL AMC NUMBER</i>
37.	MOLY #8 AMENDED	1997-042608	349124
38.	MOLY #9	1997-042609	349125
39.	MOLY #10	1997-042610	349126
40.	MOLY #11	1997-042611	349127
41.	MOLY #12	1997-042612	349128
42.	MOLY #13	1997-042613	349129
43.	MOLY #14	1997-042614	349130
44.	MOLY #15	1997-042615	349131
45.	MOLY #16	1997-042616	349132
46.	MOLY #17	1997-042617	349133
47.	MOLY #18	1997-042618	349134
48.	MOLY #19	1997-042619	349135
49.	MOLY #20	1997-042620	349136
50.	MOLY #21	1997-042621	349137
51.	MOLY #22	1997-042622	349138
52.	MOLY #23	1997-042623	349139
53.	MOLY #24	1997-042624	349140
54.	MOLY #25	1997-042625	349141
55.	MOLY #26	1997-042626	349142
56.	MOLY #27	1997-042627	349143
57.	MOLY #28	1997-042109	349144
58.	MOLY #29	1997-042110	349145
59.	MOLY #30	1997-042111	349146
60.	MOLY #31	1997-042106	349147
61.	MOLY #32	1997-042107	349148
62.	MOLY #33	1997-042108	349149
63.	MOLY EXT. #4	1997-042123	349150
64.	PARADISE #3	1997-041425	349153
65.	PARADISE #4	1997-041426	349154
66.	PARADISE #5	1997-041427	349155
67.	PARADISE #6	1997-041428	349156
68.	PARADISE #7	1997-041429	349157
69.	PARADISE #8	1997-041430	349158
70.	PARADISE #9	1997-041431	349159
71.	PARADISE #10	1997-041432	349160
72.	PARADISE #11	1997-041433	349161
73.	PARADISE #12	1997-041434	349162
74.	PARADISE #13	1997-041435	349163
75.	PARADISE #14	1997-041436	349164
76.	PARADISE #15	1997-041437	349165

2013 AUG 30 A 10:51  
 BLM AZ STATE OFFICE

	<i>NAME</i>	<i>PINAL COUNTY RECDS DOCUMENT NUMBER</i>	<i>BLM SERIAL AMC NUMBER</i>
77.	PARADISE #16	1997-041438	349166
78.	PARADISE #17	1997-041439	349167
79.	PARADISE #19	1997-041440	349168
80.	PARADISE #20	1997-041441	349169
81.	PARADISE #21	1997-041442	349170
82.	PARADISE #22	1997-041463	349171
83.	PARADISE #23	1997-041443	349172
84.	PARADISE #24	1997-041444	349173
85.	PARADISE #25	1997-041445	349174
86.	PARADISE #26	1997-041446	349175
87.	PARADISE #27	1997-041447	349176
88.	PARADISE #28	1997-041448	349177
89.	PARADISE #29	1997-041449	349178
90.	PARADISE #30	1997-041450	349179
91.	PARADISE #31	1997-041451	349180
92.	PARADISE #32	1997-041452	349181
93.	PARADISE #35	1997-041453	349182
94.	PARADISE #36	1997-041176	349183
95.	PARADISE #37	1997-041454	349184
96.	PARADISE #39	1997-041455	349185
97.	PARADISE #40	1997-041456	349186
98.	PARADISE #41	1997-041457	349187
99.	PARADISE EXT. #4	1997-041872	349188
100.	PARADISE EXT. #5	1997-041873	349189
101.	PARADISE EXT. #6	1997-041874	349190
102.	PARADISE EXT. #7	1997-041875	349191
103.	PARADISE EXT. #8	1997-041876	349192
104.	PARADISE EXT. #9	1997-041877	349193
105.	PARADISE EXT. #10	1997-041878	349194
106.	PARADISE EXT. #11	1997-041879	349195
107.	PARADISE EXT. #12	1997-041880	349196
108.	SILICA REEF #4 AMENDED	1997-041881	349209
109.	SILICA REEF #5 AMENDED	1997-041882	349210
110.	SILICA REEF #6	1997-041883	349211
111.	PROSPECTOR #1	1997-041846	349049
112.	PROSPECTOR #2	1997-047847	349050
113.	HOPE #1	1997-041848	349051
114.	HOPE #2	1997-041849	349052
115.	HOPE #3	1997-041850	349053
116.	HOPE #4	1997-041851	349054

RECEIVED  
 BLM AZ STATE OFFICE



	NAME	PINAL COUNTY RECDS DOCUMENT NUMBER	BLM SERIAL AMC NUMBER
117.	HOPE #5	1997-041852	349055
118.	HOPE #6	1997-041853	349056
119.	HOPE #7	1997-041854	349057
120.	HOPE #8	1997-041855	349058
121.	HOPE #9	1997-041856	349059
122.	LITTLE HILL #1	1997-041857	349060
123.	LITTLE HILL #13	1997-041858	349061
124.	LITTLE HILL #14	1997-041859	349062
125.	LITTLE HILL #15	1997-041860	349063
126.	LITTLE HILL #16	1997-041861	349064
127.	LITTLE HILL #17	1997-041862	349065
128.	LITTLE HILL #18	1997-041863	349066
129.	LITTLE HILL #19	1997-041864	349067
130.	LITTLE HILL #20	1997-041865	349068
131.	AMPHITHEATER	1997-041203	349069
132.	AMPHITHEATER #1	1997-041204	349070
133.	AMPHITHEATER #2	1997-041205	349071
134.	AMPHITHEATER #3	1997-041206	349072
135.	AMPHITHEATER #4	1997-041207	349073
136.	AMPHITHEATER #5	1997-041208	349074
137.	BINDER	1997-041209	349075
138.	CABIN	1997-041186	349077
139.	COPPER GIANT	1997-041213	349079
140.	COPPER ROSE	1997-041187	349080
141.	COPPER ROSE #1	1997-041188	349081
142.	COPPER ROSE #2	1997-041189	349082
143.	GEM	1997-041190	349083
144.	GOOD CHANCE	1997-041210	349096
145.	IRON CAP	1997-041211	349100
146.	IRON CAP EXT.	1997-041219	349101
147.	LEAD REEF	1997-041201	349102
148.	LEAD REEF #1	1997-041202	349103
149.	OLD SOLDINE	1997-041212	349151
150.	OLD SOLDINE #1	1997-041220	349152
151.	PRETTY FAIR	1997-041222	349197
152.	PRETTY FAIR #1	1997-041223	349198
153.	SHEBA	1997-041180	349203
154.	SILICA REEF #1 AMENDED	1997-041177	349206
155.	SILICA REEF #2 AMENDED	1997-041178	349207
156.	SILICA REEF #3	1997-041179	349208

BLM RECEIVED  
 10/11/05  
 10:51 AM  
 BLM FIELD OFFICE

	<i>NAME</i>	<i>PINAL COUNTY RECDS DOCUMENT NUMBER</i>	<i>BLM SERIAL AMC NUMBER</i>
157.	STOVE LID	1997-041191	349213
158.	STOVE LID #1	1997-041193	349214
159.	STOVE LID #2	1997-041194	349215
160.	STOVE LID EXT. #3	1997-041195	349216
161.	ZIPPER	1997-041199	349225
162.	ZIPPER LEAD	1997-041200	349226

RECEIVED  
BLM AZ STATE OFFICE  
2013 AUG 30 A 10:54  
PHOENIX, ARIZONA

United States Department of the Interior  
 Bureau of Land Management  
 LANDS/RECREATION & PLANNING  
 ONE N CENTRAL AVE  
 PHOENIX, AZ 85004 -2203  
 Phone: 602-417-9200

Receipt

No:

2870292

<b>Transaction #:</b> 2956269	
<b>Date of Transaction:</b> 08/30/2013	
CUSTOMER:	
DECORATIVE ROCK SALES, LLC PO BOX 62283 PHOENIX,AZ 85082-2283 US	

LINE #	QTY	DESCRIPTION	REMARKS	UNIT PRICE	TOTAL
1	1.00	LOCATABLE MINERALS / MINING CLAIMS-NOT NEW-UNADJUD,ONE AUTH NO. ONLY / MINING CLAIM MONEY RECEIVED <b>CASES: AMC349076/\$22680.00</b>	MAINT 2014/162	- n/a -	22680.00
<b>TOTAL:</b>					<b>\$22,680.00</b>

PAYMENT INFORMATION			
1	AMOUNT:	22680.00	POSTMARKED: N/A
	TYPE:	CHECK	RECEIVED: 08/30/2013
	CHECK NO:	12137	
	NAME:	DECORATIVE ROCK SALES, LLC PO BOX 62283 PHOENIX AZ 85082-2283 US	

REMARKS

This receipt was generated by the automated BLM Collections and Billing System and is a paper representation of a portion of the official electronic record contained therein.

Amc 33845

78902

316095

335144

337099

342788

349069

6868 North 7<sup>th</sup> Avenue, Suite 204  
Phoenix, Arizona 85013-1150  
Telephone: (602) 242-9762

Amc 352300

371132

373192

408299

409378

411910

414010

415832

352161

**W. Scott Donaldson**  
Attorney-at-Law



E-Mail: [scottdonaldson@wsdlaw.net](mailto:scottdonaldson@wsdlaw.net)  
Fax: (602) 242-9763  
Website: [www.wsdlaw.net](http://www.wsdlaw.net)

28 December 2012

Lead <sup>Map</sup> (18)

Arizona State Office  
Bureau of Land Management  
One North Central Avenue, Suite 800  
Phoenix, Arizona 85004-4427

RECEIVED  
BLM AZ STATE OFFICE  
2012 DEC 28 A 10:00  
PHOENIX, ARIZONA

**Re: Notice of Intention to Hold Mining Claims/Sites**

Gentlemen:

I represent Redhawk Copper, Inc., current owner of certain mining claims described below. Enclosed for filing is a copy of the Notice of Intention to Hold Mining Claims/Sites for the 2012 - 2013 maintenance year, filed 6 December 2012 in the Official Records of Pinal County at Fee Number 2012-104617.

Please call if you have any questions or need additional information. Thank you for your assistance in this matter.

Very truly yours,

W. Scott Donaldson

Enclosure





OFFICIAL RECORDS OF  
PINAL COUNTY RECORDER

When Recorded Return to:  
Redhawk Copper, Inc  
130 N. Redington Rd.  
San Manuel, AZ 85631

DATE/TIME: 12/06/2012 943  
FEE: \$17.00  
PAGES: 13  
FEE NUMBER: 2012-104617



December 4, 2012

Pinal County Recorder's Office  
P.O. Box 848  
Florence, AZ 85232

Notice of Intent to Hold  
2012

To Whom It May Concern:

Redhawk Copper, Inc. authorized to do business in the State of Arizona has complied with the Final Rule as published in the Federal Register which implements provisions of the Department of Interior and the related agencies' Appropriations Act of 1993, that requires annual rental fees of \$140.00 for each mining claim and site located and held under the General Mining Law of 1872.

Therefore, Redhawk Copper, Inc. intends to hold those certain unpatented lode claims situated in Pinal County, Arizona of which Bureau of Land Management assigned serial numbers to each, together with the name, docket and page of the official records in Pinal County, Arizona, as shown in Exhibit "A" attached hereto and made a part thereof.

This Notice is given with respect to the assessment year September 1, 2012 and September 1, 2013.

Sincerely,

*R. Joe Sandberg*  
R. Joe Sandberg  
President Redhawk Copper, Inc.

Subscribed and sworn before me this 4 day of DEC, 2012

State of ARIZONA  
County of Pinal

*Josephine L. Buttery*  
Notary Public

RECEIVED  
BLM AZ STATE OFFICE  
2012 DEC 28 A 10:00  
PHOENIX, ARIZONA






EXHIBIT A

Claim Name	Owner of Record	BLM AMC Serial #	G&SR BM		Section	
			Twn	Rng		
Granite Hill	Redhawk Copper, Inc	AMC 33873	8S	18E	11 SW1/4	1
American Eagle	Redhawk Copper, Inc	AMC 33893	8S	18E	11 SE1/4	2
Angusto Lode	Redhawk Copper, Inc	AMC 33894	8S	18E	10 SE1/4	3
Aurora	Redhawk Copper, Inc	AMC 33895	8S	18E	11 SW1/4	4
Camino Lode	Redhawk Copper, Inc	AMC 33904	8S	18E	10 SE1/4	5
Copper Cliff	Redhawk Copper, Inc	AMC 33951	8S	18E	11 NE1/4	6
Copper Reef No. 5	Redhawk Copper, Inc	AMC 33955	8S	18E	14 NW1/4	7
Copper Ridge	Redhawk Copper, Inc	AMC 33956	8S	18E	11 SE1/4	8
Copper Trail # 1	Redhawk Copper, Inc	AMC 33957	8S	18E	11 SE1/4	9
Copper Trail # 2	Redhawk Copper, Inc	AMC 33958	8S	18E	11 SE1/4	10
Copper Trail # 3	Redhawk Copper, Inc	AMC 33959	8S	18E	11 SE1/4	11
Copper Trail # 4	Redhawk Copper, Inc	AMC 33960	8S	18E	11 SE1/4	12
Fraction	Redhawk Copper, Inc	AMC 33961	8S	18E	11 SE1/4	13
Jupiter	Redhawk Copper, Inc	AMC 33964	8S	18E	14 NE1/4	14
Kimbro	Redhawk Copper, Inc	AMC 33965	8S	18E	11 NW1/4	15
Kimbro Eastern	Redhawk Copper, Inc	AMC 33966	8S	18E	11 NW1/4	16
Mars	Redhawk Copper, Inc	AMC 33968	8S	18E	14 NE1/4	17
North Star	Redhawk Copper, Inc	AMC 33968	8S	18E	11 SW1/4	18
Siskon No. 34	Redhawk Copper, Inc	AMC 34022	8S	18E	10 SE1/4	19
Siskon No. 35	Redhawk Copper, Inc	AMC 34023	8S	18E	10 SE1/4	20
Siskon No. 36	Redhawk Copper, Inc	AMC 34024	8S	18E	11 SW1/4	21
Siskon No. 37	Redhawk Copper, Inc	AMC 34025	8S	18E	10 SE1/4	22
Siskon No. 38	Redhawk Copper, Inc	AMC 34026	8S	18E	15 NE1/4	23
Siskon No. 39	Redhawk Copper, Inc	AMC 34027	8S	18E	14 NW1/4	24
Siskon No. 41	Redhawk Copper, Inc	AMC 34029	8S	18E	14 NW1/4	25
Siskon No. 52	Redhawk Copper, Inc	AMC 34036	8S	18E	14 NW1/4	26
Siskon No. 54	Redhawk Copper, Inc	AMC 34038	8S	18E	10 SE1/4	27
Siskon No. 55	Redhawk Copper, Inc	AMC 34039	8S	18E	10 SE1/4	28
Siskon No. 82	Redhawk Copper, Inc	AMC 34066	8S	18E	14 NW1/4	29
Siskon No. 88	Redhawk Copper, Inc	AMC 34071	8S	18E	14 NW1/4	30
Velasquez	Redhawk Copper, Inc	AMC 34072	8S	18E	11 SW1/4	31
Velasquez Fraction	Redhawk Copper, Inc	AMC 34073	8S	18E	11 NW1/4	32
Velasquez Wedge	Redhawk Copper, Inc	AMC 34074	8S	18E	11 SW1/4	33
Venus	Redhawk Copper, Inc	AMC 34075	8S	18E	10 SE1/4	34
Zella A	Redhawk Copper, Inc	AMC 79732	8S	18E	3 SE1/4	35
Center Star	Redhawk Copper, Inc	AMC 316095	8S	18E	11, 12, 1, 2	36
Navajo No. 7	Redhawk Copper, Inc	AMC 316096	8S	18E	10 NW1/4	37
Navajo No. 8	Redhawk Copper, Inc	AMC 316097	8S	18E	10 SW1/4	38
C.C. 12	Redhawk Copper, Inc	AMC 316098	8S	18E	10 NE1/4	39
Mary #1	Redhawk Copper, Inc	AMC 316100	8S	18E	11 NW1/4	40
Whippoorwill	Redhawk Copper, Inc	AMC 316101	8S	18E	11 NE1/4	41
Redondo	Redhawk Copper, Inc	AMC 316102	8S	18E	11 NE1/4	42
Paloma	Redhawk Copper, Inc	AMC 316103	8S	18E	11 NW1/4	43
Paloma Fraction	Redhawk Copper, Inc	AMC 316104	8S	18E	11 NW1/4	44
Morningside	Redhawk Copper, Inc	AMC 316105	8S	18E	14 NW1/4	45
Minnesota	Redhawk Copper, Inc	AMC 316106	8S	18E	11 NW1/4	46
Middle March	Redhawk Copper, Inc	AMC 316107	8S	18E	11 NE1/4	47
Lone Trail	Redhawk Copper, Inc	AMC 316108	8S	18E	11 NE1/4	48
Jay Bird	Redhawk Copper, Inc	AMC 316109	8S	18E	11 NE1/4	49
Hercules	Redhawk Copper, Inc	AMC 316110	8S	18E	11 NE1/4	50
H-N Fraction 1	Redhawk Copper, Inc	AMC 316111	8S	18E	10 NE1/4	51
Clark No. 1	Redhawk Copper, Inc	AMC 316112	8S	18E	12 SW1/4	52
Copper Reef No. 2	Redhawk Copper, Inc	AMC 316113	8S	18E	14 NE1/4	53
Copper Reef No. 3	Redhawk Copper, Inc	AMC 316114	8S	18E	14 SW1/4	54
Copper Reef No. 4	Redhawk Copper, Inc	AMC 316115	8S	18E	14 NW1/4	55
North Star No. 1	Redhawk Copper, Inc	AMC 316116	8S	18E	14 SW1/4	56
North Star No. 2	Redhawk Copper, Inc	AMC 316117	8S	18E	14, 15	57
North Star No. 3	Redhawk Copper, Inc	AMC 316118	8S	18E	14, 15	58
Buzzard No. 1	Redhawk Copper, Inc	AMC 316119	8S	18E	11 NW1/4	59
Buzzard No. 2	Redhawk Copper, Inc	AMC 316120	8S	18E	11 NW1/4	60
Buzzard No. 3	Redhawk Copper, Inc	AMC 316121	8S	18E	11 NW1/4	61

RECEIVED  
 BLM AZ STATE OFFICE  
 2012 AUG 21 P 11:49  
 PHOENIX, ARIZONA  
 RECEIVED  
 BLM AZ STATE OFFICE  
 2012 DEC 28 A 10:00  
 PHOENIX, ARIZONA

EXHIBIT A

Claim Name	Owner of Record	BLM AMC Serial #	G&SR BM		Section	
			Twn	Rng		
Buzzard No. 4	Redhawk Copper, Inc	AMC 316122	8S	18E	11 NW1/4	62
Buzzard No. 5	Redhawk Copper, Inc	AMC 316123	8S	18E	11 NE1/4	63
Buzzard No. 6	Redhawk Copper, Inc	AMC 316124	8S	18E	11 NE1/4	64
Buzzard No. 7	Redhawk Copper, Inc	AMC 316125	8S	18E	11 NE1/4	65
Albatross No. 1	Redhawk Copper, Inc	AMC 316126	8S	18E	11,12	66
Albatross No. 2	Redhawk Copper, Inc	AMC 316127	8S	18E	12 SW1/4	67
Albatross No. 3	Redhawk Copper, Inc	AMC 316128	8S	18E	11, 12	68
Albatross No. 4	Redhawk Copper, Inc	AMC 316129	8S	18E	12 SW1/4	69
Albatross No. 5	Redhawk Copper, Inc	AMC 316130	8S	18E	11,12	70
Albatross No. 6	Redhawk Copper, Inc	AMC 316131	8S	18E	12 NW1/4	71
Albatross No. 7	Redhawk Copper, Inc	AMC 316132	8S	18E	11,12	72
Albatross No. 8	Redhawk Copper, Inc	AMC 316133	8S	18E	12 NW1/4	73
Albatross No. 17	Redhawk Copper, Inc	AMC 316134	8S	18E	11,12	74
Siskon No. 40	Redhawk Copper, Inc	AMC 316135	8S	18E	15 NE1/4	75
Siskon No. 42	Redhawk Copper, Inc	AMC 316136	8S	18E	14, 15	76
Siskon No. 44	Redhawk Copper, Inc	AMC 316137	8S	18E	14, 15	77
Siskon No. 53	Redhawk Copper, Inc	AMC 316138	8S	18E	10 SE1/4	78
Siskon No. 56	Redhawk Copper, Inc	AMC 316139	8S	18E	10 SE1/4	79
Siskon No. 57	Redhawk Copper, Inc	AMC 316140	8S	18E	15 NE1/4	80
Siskon No. 58	Redhawk Copper, Inc	AMC 316141	8S	18E	15 NE1/4	81
Siskon No. 63	Redhawk Copper, Inc	AMC 316142	8S	18E	14, 15	82
Siskon No. 64	Redhawk Copper, Inc	AMC 316143	8S	18E	14, 15	83
Siskon No. 65	Redhawk Copper, Inc	AMC 316144	8S	18E	14 SW1/4	84
Siskon No. 67	Redhawk Copper, Inc	AMC 316145	8S	18E	14 SW1/4	85
Crow 1	Redhawk Copper, Inc	AMC 335144	8S	18E	9 SE1/4	86
Crow 2	Redhawk Copper, Inc	AMC 335145	8S	18E	9 SE1/4	87
Crow 3	Redhawk Copper, Inc	AMC 335146	8S	18E	9 SE1/4	88
Crow 4	Redhawk Copper, Inc	AMC 335147	8S	18E	9 SE1/4	89
Crow 5	Redhawk Copper, Inc	AMC 335148	8S	18E	9 SE1/4	90
Crow 6	Redhawk Copper, Inc	AMC 335149	8S	18E	9 SE1/4	91
Crow 7	Redhawk Copper, Inc	AMC 335150	8S	18E	9 NE1/4	92
Crow 8	Redhawk Copper, Inc	AMC 335151	8S	18E	9 NE1/4	93
Crow 9	Redhawk Copper, Inc	AMC 335152	8S	18E	9 NE1/4	94
Crow 10	Redhawk Copper, Inc	AMC 335153	8S	18E	9 NE1/4	95
Crow 11	Redhawk Copper, Inc	AMC 335154	8S	18E	9 NE1/4	96
Crow 12	Redhawk Copper, Inc	AMC 335155	8S	18E	9 NE1/4	97
Crow 13	Redhawk Copper, Inc	AMC 335156	8S	18E	9, 4	98
Crow 14	Redhawk Copper, Inc	AMC 335157	8S	18E	9, 4	99
Crow 15	Redhawk Copper, Inc	AMC 335158	8S	18E	4 SE1/4	100
Crow 16	Redhawk Copper, Inc	AMC 335159	8S	18E	4 SE1/4	101
Crow 17	Redhawk Copper, Inc	AMC 335160	8S	18E	9 SE1/4	102
Crow 20	Redhawk Copper, Inc	AMC 335161	8S	18E	10 SW1/4	103
Crow 21	Redhawk Copper, Inc	AMC 335162	8S	18E	10 SW1/4	104
Crow 22	Redhawk Copper, Inc	AMC 335163	8S	18E	10 NE1/4	105
Crow 23	Redhawk Copper, Inc	AMC 335164	8S	18E	10 NE1/4	106
Crow 24	Redhawk Copper, Inc	AMC 335165	8S	18E	10 NE1/4	107
Crow 25	Redhawk Copper, Inc	AMC 335166	8S	18E	3 SW1/4	108
Crow 26	Redhawk Copper, Inc	AMC 335167	8S	18E	3 SW1/4	109
Siskon No. 46	Redhawk Copper, Inc	AMC 335168	8S	18E	15 NE1/4	110
Siskon No. 48	Redhawk Copper, Inc	AMC 335169	8S	18E	15 SE1/4	111
Siskon No. 51	Redhawk Copper, Inc	AMC 335170	8S	18E	14 SW1/4	112
Siskon No. 59	Redhawk Copper, Inc	AMC 335171	8S	18E	15 NE1/4	113
Siskon No. 60	Redhawk Copper, Inc	AMC 335172	8S	18E	15 NE1/4	114
Siskon No. 64	Redhawk Copper, Inc	AMC 335173	8S	18E	10 SW1/4	115
Siskon 65	Redhawk Copper, Inc	AMC 335174	8S	18E	10 SW1/4	116
Siskon 66	Redhawk Copper, Inc	AMC 335175	8S	18E	10 SW1/4	117
Siskon 67	Redhawk Copper, Inc	AMC 335176	8S	18E	10 SW1/4	118
Siskon 68	Redhawk Copper, Inc	AMC 335177	8S	18E	10 SW1/4	119
Siskon 69	Redhawk Copper, Inc	AMC 335178	8S	18E	10 SW1/4	120
Siskon 70	Redhawk Copper, Inc	AMC 335179	8S	18E	10 SW1/4	121
Siskon 71	Redhawk Copper, Inc	AMC 335180	8S	18E	10 SW1/4	122

RECEIVED  
BLM AZ STATE OFFICE  
2012 AUG 21 P 1:49  
PHOENIX, ARIZONA

RECEIVED  
BLM AZ STATE OFFICE  
2012 DEC 28 A 10:00  
PHOENIX, ARIZONA

EXHIBIT A

Claim Name	Owner of Record	BLM AMC Serial #	G&SR BM		Section	
			Twn	Rng		
Siskon 72	Redhawk Copper, Inc	AMC 335181	8S	18E	15 NW1/4	123
C.C. 8	Redhawk Copper, Inc	AMC 335182	8S	18E	10 NW1/4	124
C.C. 9	Redhawk Copper, Inc	AMC 335183	8S	18E	10 NW1/4	125
C.C. 11	Redhawk Copper, Inc	AMC 335184	8S	18E	10 NW1/4	126
Swallow 1	Redhawk Copper, Inc	AMC 337099	8S	18E	9 SE1/4	127
Swallow 2	Redhawk Copper, Inc	AMC 337100	8S	18E	9 NW1/4	128
Swallow 3	Redhawk Copper, Inc	AMC 337101	8S	18E	9 NW1/4	129
Swallow 4	Redhawk Copper, Inc	AMC 337102	8S	18E	9 NE1/4	130
Swallow 5	Redhawk Copper, Inc	AMC 337103	8S	18E	9 NW1/4	131
Swallow 6	Redhawk Copper, Inc	AMC 337104	8S	18E	9 NE1/4	132
Swallow 7	Redhawk Copper, Inc	AMC 337105	8S	18E	9 NE1/4	133
Hawk #1	Redhawk Copper, Inc	AMC 342788	8S	18E	3 SE1/4	134
Hawk #2	Redhawk Copper, Inc	AMC 342789	8S	18E	3 SE1/4	135
Hawk #3	Redhawk Copper, Inc	AMC 342790	8S	18E	3 NE1/4	136
Hawk #4	Redhawk Copper, Inc	AMC 342791	8S	18E	3 NE1/4	137
Hawk #5	Redhawk Copper, Inc	AMC 342792	8S	18E	3 NE1/4	138
Hawk #6	Redhawk Copper, Inc	AMC 342793	8S	18E	3 NE1/4	139
Hawk #7	Redhawk Copper, Inc	AMC 342794	8S	18E	3 NE1/4	140
Hawk #8	Redhawk Copper, Inc	AMC 342795	8S	18E	3 SW1/4	141
Hawk #9	Redhawk Copper, Inc	AMC 342796	8S	18E	3 SW1/4	142
Hawk #10	Redhawk Copper, Inc	AMC 342797	8S	18E	3 SW1/4	143
Hawk #11	Redhawk Copper, Inc	AMC 342798	8S	18E	3 NW1/4	144
Hawk #12	Redhawk Copper, Inc	AMC 342799	8S	18E	3 NW1/4	145
Hawk #13	Redhawk Copper, Inc	AMC 342800	8S	18E	3 NW1/4	146
Hawk #14	Redhawk Copper, Inc	AMC 342801	8S	18E	4 NE1/4	147
Hawk #15	Redhawk Copper, Inc	AMC 342802	8S	18E	4 NE1/4	148
Chapo #1	Redhawk Copper, Inc	AMC 349078	8S	18E	14 SW1/4	149
Wren 1	Redhawk Copper, Inc	AMC 352161	8S	18E	15 NW1/4	150
Wren 2	Redhawk Copper, Inc	AMC 352162	8S	18E	15 NW1/4	151
Wren 3	Redhawk Copper, Inc	AMC 352163	8S	18E	15 NW1/4	152
Parrot 1	Redhawk Copper, Inc	AMC 352164	8S	18E	1 NW1/4	153
Parrot 2	Redhawk Copper, Inc	AMC 352165	8S	18E	1 NW1/4	154
Parrot 3	Redhawk Copper, Inc	AMC 352166	8S	18E	1 NW1/4	155
Parrot 4	Redhawk Copper, Inc	AMC 352167	8S	18E	1 NW1/4	156
Parrot 5	Redhawk Copper, Inc	AMC 352168	8S	18E	1 NW1/4	157
Parrot 6	Redhawk Copper, Inc	AMC 352169	8S	18E	1 NW1/4	158
Parrot 7	Redhawk Copper, Inc	AMC 352170	8S	18E	1 SW1/4	159
Parrot 8	Redhawk Copper, Inc	AMC 352171	8S	18E	1 SW1/4	160
Parrot 9	Redhawk Copper, Inc	AMC 352172	8S	18E	1 SW1/4	161
Parrot 10	Redhawk Copper, Inc	AMC 352173	8S	18E	1 SW1/4	162
Parrot 11	Redhawk Copper, Inc	AMC 352174	8S	18E	1 SW1/4	163
Parrot 12	Redhawk Copper, Inc	AMC 352175	8S	18E	1 SW1/4	164
Buzzard No. 8	Redhawk Copper, Inc	AMC 352176	8S	18E	11 NE1/4	165
PF	Redhawk Copper, Inc	AMC 352300	8S	18E	11 NW1/4	166
NS #1	Redhawk Copper, Inc	AMC 352301	8S	18E	14 SW1/4	167
WREN-4	Redhawk Copper, Inc	AMC 371132	8S	18E	14 SE1/4	168
WREN-5	Redhawk Copper, Inc	AMC 371133	8S	18E	14 SE1/4	169
WREN-6	Redhawk Copper, Inc	AMC 371134	8S	18E	14 SE1/4	170
WREN-7	Redhawk Copper, Inc	AMC 371135	8S	18E	14 SE1/4	171
WREN-8	Redhawk Copper, Inc	AMC 371136	8S	18E	14 NE1/4	172
WREN-9	Redhawk Copper, Inc	AMC 371137	8S	18E	15 SE1/4	173
WREN-10	Redhawk Copper, Inc	AMC 371138	8S	18E	15 SE1/4	174
WREN-11	Redhawk Copper, Inc	AMC 371139	8S	18E	15 SE1/4	175
WREN-12	Redhawk Copper, Inc	AMC 371140	8S	18E	15 SE1/4	176
WREN-13	Redhawk Copper, Inc	AMC 371141	8S	18E	15 SE1/4	177
WREN-14	Redhawk Copper, Inc	AMC 371142	8S	18E	15 SE1/4	178
WREN-15	Redhawk Copper, Inc	AMC 371143	8S	18E	15 SE1/4	179
WREN-16	Redhawk Copper, Inc	AMC 371144	8S	18E	15 SE1/4	180
WREN-17	Redhawk Copper, Inc	AMC 371145	8S	18E	15 SW1/4	181
WREN-18	Redhawk Copper, Inc	AMC 371146	8S	18E	15 NW1/4	182
WREN-19	Redhawk Copper, Inc	AMC 371147	8S	18E	15 NW1/4	183

RECEIVED  
 BLM AZ STATE OFFICE  
 2012 AUG 21 P 1:49  
 PHOENIX, ARIZONA  
 RECEIVED  
 BLM AZ STATE OFFICE  
 2012 DEC 28 A 10:00  
 PHOENIX, ARIZONA

EXHIBIT A

Claim Name	Owner of Record	BLM AMC Serial #	G&SR BM Twn Rng	Section	
WREN-20	Redhawk Copper, Inc	AMC 371148	8S 18E	15 NW1/4	184
WREN-21	Redhawk Copper, Inc	AMC 371149	8S 18E	15 NW1/4	185
WREN-22	Redhawk Copper, Inc	AMC 371150	8S 18E	9 SE1/4	186
WREN-23	Redhawk Copper, Inc	AMC 371151	8S 18E	9 SE1/4	187
WREN-24	Redhawk Copper, Inc	AMC 371152	8S 18E	9 SE1/4	188
WREN-44	Redhawk Copper, Inc	AMC 371153	8S 18E	3 NW1/4	189
WREN-45	Redhawk Copper, Inc	AMC 371154	8S 18E	3 NW1/4	190
WREN-46	Redhawk Copper, Inc	AMC 371155	8S 18E	3 NW1/4	191
WREN-47	Redhawk Copper, Inc	AMC 371156	8S 18E	3 NW1/4	192
WREN-48	Redhawk Copper, Inc	AMC 371157	8S 18E	3 NE1/4	193
WREN-49	Redhawk Copper, Inc	AMC 371158	8S 18E	3 NE1/4	194
WREN-50	Redhawk Copper, Inc	AMC 371159	8S 18E	3 NE1/4	195
WREN-51	Redhawk Copper, Inc	AMC 371160	8S 18E	3 NE1/4	196
WREN-52	Redhawk Copper, Inc	AMC 371161	8S 18E	3 NE1/4	197
WREN-25	Redhawk Copper, Inc	AMC 373192	8S 18E	4 SW1/4	198
WREN-26	Redhawk Copper, Inc	AMC 373193	8S 18E	4 SW1/4	199
WREN-27	Redhawk Copper, Inc	AMC 373194	8S 18E	4 SW1/4	200
WREN-28	Redhawk Copper, Inc	AMC 373195	8S 18E	4 SW1/4	201
WREN-29	Redhawk Copper, Inc	AMC 373196	8S 18E	4 SW1/4	202
WREN-30	Redhawk Copper, Inc	AMC 373197	8S 18E	4 SW1/4	203
WREN-31	Redhawk Copper, Inc	AMC 373198	8S 18E	4 SW1/4	204
WREN-32	Redhawk Copper, Inc	AMC 373199	8S 18E	4 NE1/4	205
WREN-33	Redhawk Copper, Inc	AMC 373200	8S 18E	4 NE1/4	206
WREN-34	Redhawk Copper, Inc	AMC 373201	8S 18E	4 NE1/4	207
WREN-35	Redhawk Copper, Inc	AMC 373202	8S 18E	4 NW1/4	208
WREN-36	Redhawk Copper, Inc	AMC 373203	8S 18E	4 NW1/4	209
WREN-37	Redhawk Copper, Inc	AMC 373204	8S 18E	4 NW1/4	210
WREN-38	Redhawk Copper, Inc	AMC 373205	8S 18E	4 NW1/4	211
WREN-39	Redhawk Copper, Inc	AMC 373206	8S 18E	4 NE1/4	212
WREN-40	Redhawk Copper, Inc	AMC 373207	8S 18E	4 NE1/4	213
WREN-41	Redhawk Copper, Inc	AMC 373208	8S 18E	4 NE1/4	214
WREN-42	Redhawk Copper, Inc	AMC 373209	8S 18E	4 NE1/4	215
WREN-43	Redhawk Copper, Inc	AMC 373210	8S 18E	4 NE1/4	216
NCC 1	Redhawk Copper, Inc	AMC408299	7S 18E		31 217
NCC 2	Redhawk Copper, Inc	AMC408300	7S 18E		31 218
NCC 3	Redhawk Copper, Inc	AMC408301	7S 18E		31 219
NCC 4	Redhawk Copper, Inc	AMC408302	7S 18E		31 220
NCC 5	Redhawk Copper, Inc	AMC408303	7S 18E		31 221
NCC 6	Redhawk Copper, Inc	AMC408304	7S 18E		31 222
NCC 7	Redhawk Copper, Inc	AMC408305	7S 18E		31 223
NCC 8	Redhawk Copper, Inc	AMC408306	7S 18E		31 224
NCC 9	Redhawk Copper, Inc	AMC408307	7S 18E		31 225
NCC 10	Redhawk Copper, Inc	AMC408308	7S 18E		31 226
NCC 11	Redhawk Copper, Inc	AMC408309	7S 18E		31 227
NCC 12	Redhawk Copper, Inc	AMC408310	7S 18E		31 228
NCC 13	Redhawk Copper, Inc	AMC408311	7S 18E		31 229
NCC 14	Redhawk Copper, Inc	AMC408312	7S 18E		31 230
NCC 15	Redhawk Copper, Inc	AMC408313	7S 18E		31 231
NCC 16	Redhawk Copper, Inc	AMC408314	7S 18E		31 232
NCC 17	Redhawk Copper, Inc	AMC408315	7S 18E		31 233
NCC 18	Redhawk Copper, Inc	AMC408316	7S 18E		31 234
NCC 19	Redhawk Copper, Inc	AMC408317	7S 18E		31 235
NCC 20	Redhawk Copper, Inc	AMC408318	7S 18E		31 236
NCC 51	Redhawk Copper, Inc	AMC408321	7S 18E		30 237
NCC 80	Redhawk Copper, Inc	AMC408323	7S 18E		19 238
NCC 91	Redhawk Copper, Inc	AMC408324	7S 18E		19 239
NCC 92	Redhawk Copper, Inc	AMC408325	7S 18E		19 240
NCC 100	Redhawk Copper, Inc	AMC408326	7S 18E		19 241
NCC 101	Redhawk Copper, Inc	AMC408327	7S 18E		19 242
NCC 102	Redhawk Copper, Inc	AMC408328	7S 18E		19 243
NCC 93	Redhawk Copper, Inc	AMC408329	7S 18E		18 244

RECEIVED  
BLM AZ STATE OFFICE  
2012 AUG 21 P 1:50  
PHOENIX, ARIZONA

RECEIVED  
BLM AZ STATE OFFICE  
2012 DEC 28 A 10:00  
PHOENIX, ARIZONA

EXHIBIT A

Claim Name	Owner of Record	BLM AMC Serial #	G&SR BM		Section	
			Twn	Rng		
NCC 94	Redhawk Copper, Inc	AMC408330	7S	18E	18	245
NCC 95	Redhawk Copper, Inc	AMC408331	7S	18E	18	246
NCC 96	Redhawk Copper, Inc	AMC408332	7S	18E	18	247
NCC 97	Redhawk Copper, Inc	AMC408333	7S	18E	18	248
NCC 98	Redhawk Copper, Inc	AMC408334	7S	18E	18	249
NCC 99	Redhawk Copper, Inc	AMC408335	7S	18E	18	250
NCC 103	Redhawk Copper, Inc	AMC408336	7S	18E	18	251
NCC 104	Redhawk Copper, Inc	AMC408337	7S	18E	18	252
NCC 105	Redhawk Copper, Inc	AMC408338	7S	18E	18	253
NCC 106	Redhawk Copper, Inc	AMC408339	7S	18E	18	254
NCC 107	Redhawk Copper, Inc	AMC408340	7S	18E	18	255
NCC 108	Redhawk Copper, Inc	AMC408341	7S	18E	18	256
NCC 109	Redhawk Copper, Inc	AMC408342	7S	18E	18	257
NCC 110	Redhawk Copper, Inc	AMC408343	7S	18E	18	258
NCC 111	Redhawk Copper, Inc	AMC408344	7S	18E	18	259
NCC 112	Redhawk Copper, Inc	AMC408345	7S	18E	18	260
NCC 113	Redhawk Copper, Inc	AMC408346	7S	18E	18	261
NCC 114	Redhawk Copper, Inc	AMC408347	7S	18E	18	262
NCC 115	Redhawk Copper, Inc	AMC408348	7S	18E	18	263
NCC 116	Redhawk Copper, Inc	AMC408349	7S	18E	18	264
NCC 117	Redhawk Copper, Inc	AMC408350	7S	18E	18	265
NCC 118	Redhawk Copper, Inc	AMC408351	7S	18E	18	266
NCC 119	Redhawk Copper, Inc	AMC408352	7S	18E	18	267
NCC 120	Redhawk Copper, Inc	AMC408353	7S	18E	18	268
NCC 121	Redhawk Copper, Inc	AMC408354	7S	18E	18	269
NCC 122	Redhawk Copper, Inc	AMC408355	7S	18E	18	270
NCC 123	Redhawk Copper, Inc	AMC408356	7S	18E	18	271
NCC 124	Redhawk Copper, Inc	AMC408357	7S	18E	18	272
NCC 125	Redhawk Copper, Inc	AMC408358	7S	18E	18	273
NCC 126	Redhawk Copper, Inc	AMC408359	7S	18E	18	274
NCC 127	Redhawk Copper, Inc	AMC408360	7S	18E	18	275
NCC 128	Redhawk Copper, Inc	AMC408361	7S	18E	18	276
NCC 129	Redhawk Copper, Inc	AMC408362	7S	18E	18	277
NCC 130	Redhawk Copper, Inc	AMC408363	7S	18E	18	278
NCC 131	Redhawk Copper, Inc	AMC408364	7S	18E	18	279
NCC 132	Redhawk Copper, Inc	AMC408365	7S	18E	18	280
NCC 232	Redhawk Copper, Inc	AMC408366	7S	18E	17	281
NCC 233	Redhawk Copper, Inc	AMC408367	7S	18E	17	282
NCC 234	Redhawk Copper, Inc	AMC408368	7S	18E	17	283
NCC 235	Redhawk Copper, Inc	AMC408369	7S	18E	17	284
NCC 241	Redhawk Copper, Inc	AMC408370	7S	18E	17	285
NCC 242	Redhawk Copper, Inc	AMC408371	7S	18E	17	286
NCC 243	Redhawk Copper, Inc	AMC408372	7S	18E	17	287
NCC 244	Redhawk Copper, Inc	AMC408373	7S	18E	17	288
NCC 245	Redhawk Copper, Inc	AMC408374	7S	18E	17	289
NCC 246	Redhawk Copper, Inc	AMC408375	7S	18E	17	290
NCC 247	Redhawk Copper, Inc	AMC408376	7S	18E	17	291
NCC 248	Redhawk Copper, Inc	AMC408377	7S	18E	17	292
NCC 272	Redhawk Copper, Inc	AMC408378	7S	18E	28	293
NCC 273	Redhawk Copper, Inc	AMC408379	7S	18E	28	294
NCC 274	Redhawk Copper, Inc	AMC408380	7S	18E	28	295
NCC 275	Redhawk Copper, Inc	AMC408381	7S	18E	28	296
NCC 276	Redhawk Copper, Inc	AMC408382	7S	18E	28	297
NCC 293	Redhawk Copper, Inc	AMC408383	7S	18E	28	298
NCC 294	Redhawk Copper, Inc	AMC408384	7S	18E	28	299
NCC 295	Redhawk Copper, Inc	AMC408385	7S	18E	28	300
NCC 296	Redhawk Copper, Inc	AMC408386	7S	18E	28	301
NCC 297	Redhawk Copper, Inc	AMC408387	7S	18E	28	302
NCC 298	Redhawk Copper, Inc	AMC408388	7S	18E	28	303
NCC 299	Redhawk Copper, Inc	AMC408389	7S	18E	28	304
NCC 300	Redhawk Copper, Inc	AMC408390	7S	18E	28	305

PHOENIX, ARIZONA

PHOENIX, ARIZONA

RECEIVED  
BLM AZ STATE OFFICE  
2012 AUG 21 P 1:50

RECEIVED  
BLM AZ STATE OFFICE  
2012 DEC 28 A 10:00



EXHIBIT A

Claim Name	Owner of Record	BLM AMC Serial #	G&SR BM		Section	
			Twn	Rng		
NCC 301	Redhawk Copper, Inc	AMC408391	7S	18E	28	306
NCC 302	Redhawk Copper, Inc	AMC408392	7S	18E	28	307
NCC 319	Redhawk Copper, Inc	AMC408393	7S	18E	28	308
NCC 320	Redhawk Copper, Inc	AMC408394	7S	18E	28	309
NCC 321	Redhawk Copper, Inc	AMC408395	7S	18E	28	310
NCC 322	Redhawk Copper, Inc	AMC408396	7S	18E	28	311
NCC 323	Redhawk Copper, Inc	AMC408397	7S	18E	28	312
NCC 324	Redhawk Copper, Inc	AMC408398	7S	18E	28	313
NCC 325	Redhawk Copper, Inc	AMC408399	7S	18E	28	314
NCC 277	Redhawk Copper, Inc	AMC408400	7S	18E	29	315
NCC 278	Redhawk Copper, Inc	AMC408401	7S	18E	29	316
NCC 279	Redhawk Copper, Inc	AMC408402	7S	18E	29	317
NCC 280	Redhawk Copper, Inc	AMC408403	7S	18E	29	318
NCC 283	Redhawk Copper, Inc	AMC408404	7S	18E	29	319
NCC 284	Redhawk Copper, Inc	AMC408405	7S	18E	29	320
NCC 285	Redhawk Copper, Inc	AMC408406	7S	18E	29	321
NCC 286	Redhawk Copper, Inc	AMC408407	7S	18E	29	322
NCC 287	Redhawk Copper, Inc	AMC408408	7S	18E	29	323
NCC 288	Redhawk Copper, Inc	AMC408409	7S	18E	29	324
NCC 289	Redhawk Copper, Inc	AMC408410	7S	18E	29	325
NCC 290	Redhawk Copper, Inc	AMC408411	7S	18E	29	326
NCC 291	Redhawk Copper, Inc	AMC408412	7S	18E	29	327
NCC 292	Redhawk Copper, Inc	AMC408413	7S	18E	29	328
NCC 303	Redhawk Copper, Inc	AMC408414	7S	18E	29	329
NCC 304	Redhawk Copper, Inc	AMC408415	7S	18E	29	330
NCC 305	Redhawk Copper, Inc	AMC408416	7S	18E	29	331
NCC 306	Redhawk Copper, Inc	AMC408417	7S	18E	29	332
NCC 307	Redhawk Copper, Inc	AMC408418	7S	18E	29	333
NCC 308	Redhawk Copper, Inc	AMC408419	7S	18E	29	334
NCC 309	Redhawk Copper, Inc	AMC408420	7S	18E	29	335
NCC 310	Redhawk Copper, Inc	AMC408421	7S	18E	29	336
NCC 311	Redhawk Copper, Inc	AMC408422	7S	18E	29	337
NCC 312	Redhawk Copper, Inc	AMC408423	7S	18E	29	338
NCC 313	Redhawk Copper, Inc	AMC408424	7S	18E	29	339
NCC 314	Redhawk Copper, Inc	AMC408425	7S	18E	29	340
NCC 315	Redhawk Copper, Inc	AMC408426	7S	18E	29	341
NCC 316	Redhawk Copper, Inc	AMC408427	7S	18E	29	342
NCC 317	Redhawk Copper, Inc	AMC408428	7S	18E	29	343
NCC 318	Redhawk Copper, Inc	AMC408429	7S	18E	29	344
NCC 329	Redhawk Copper, Inc	AMC408430	7S	18E	29	345
NCC 330	Redhawk Copper, Inc	AMC408431	7S	18E	29	346
NCC 331	Redhawk Copper, Inc	AMC408432	7S	18E	29	347
NCC 332	Redhawk Copper, Inc	AMC408433	7S	18E	29	348
NCC 333	Redhawk Copper, Inc	AMC408434	7S	18E	29	349
NCC 334	Redhawk Copper, Inc	AMC408435	7S	18E	29	350
NCC 335	Redhawk Copper, Inc	AMC408436	7S	18E	29	351
NCC 336	Redhawk Copper, Inc	AMC408437	7S	18E	29	352
NCC 326	Redhawk Copper, Inc	AMC408438	7S	18E	33	353
NCC 327	Redhawk Copper, Inc	AMC408439	7S	18E	33	354
NCC 328	Redhawk Copper, Inc	AMC408440	7S	18E	33	355
NCC 337	Redhawk Copper, Inc	AMC408441	7S	18E	33	356
NCC 338	Redhawk Copper, Inc	AMC408442	7S	18E	33	357
NCC 339	Redhawk Copper, Inc	AMC408443	7S	18E	33	358
NCC 366	Redhawk Copper, Inc	AMC408444	7S	18E	34	359
NCC 367	Redhawk Copper, Inc	AMC408445	7S	18E	34	360
NCC 368	Redhawk Copper, Inc	AMC408446	7S	18E	34	361
NCC 369	Redhawk Copper, Inc	AMC408447	7S	18E	34	362
NCC 370	Redhawk Copper, Inc	AMC408448	7S	18E	34	363
NCC 371	Redhawk Copper, Inc	AMC408449	7S	18E	34	364
NCC 372	Redhawk Copper, Inc	AMC408450	7S	18E	34	365
NCC 373	Redhawk Copper, Inc	AMC408451	7S	18E	34	366

RECEIVED  
BLM AZ STATE OFFICE  
2012 AUG 21 P 1:50  
PHOENIX, ARIZONA

RECEIVED  
BLM AZ STATE OFFICE  
2012 DEC 28 A 10:00  
PHOENIX, ARIZONA

EXHIBIT A

Claim Name	Owner of Record	BLM AMC Serial #	G&SR BM		Section	
			Twn	Rng		
NCC 374	Redhawk Copper, Inc	AMC408452	7S	18E	34	367
NCC 383	Redhawk Copper, Inc	AMC408453	7S	18E	34	368
NCC 394	Redhawk Copper, Inc	AMC408454	7S	18E	34	369
NCC 395	Redhawk Copper, Inc	AMC408455	7S	18E	34	370
NCC 396	Redhawk Copper, Inc	AMC408456	7S	18E	34	371
NCC 397	Redhawk Copper, Inc	AMC408457	7S	18E	34	372
NCC 398	Redhawk Copper, Inc	AMC408458	7S	18E	34	373
NCC 399	Redhawk Copper, Inc	AMC408459	7S	18E	34	374
NCC 400	Redhawk Copper, Inc	AMC408460	7S	18E	34	375
NCC 401	Redhawk Copper, Inc	AMC408461	7S	18E	34	376
NCC 528	Redhawk Copper, Inc	AMC408462	7S	17E	24	377
NCC 529	Redhawk Copper, Inc	AMC408463	7S	17E	24	378
NCC 530	Redhawk Copper, Inc	AMC408464	7S	17E	24	379
NCC 531	Redhawk Copper, Inc	AMC408465	7S	17E	24	380
NCC 532	Redhawk Copper, Inc	AMC408466	7S	17E	24	381
NCC 533	Redhawk Copper, Inc	AMC408467	7S	17E	24	382
NCC 534	Redhawk Copper, Inc	AMC408468	7S	17E	24	383
NCC 535	Redhawk Copper, Inc	AMC408469	7S	17E	24	384
NCC 536	Redhawk Copper, Inc	AMC408470	7S	17E	24	385
NCC 637	Redhawk Copper, Inc	AMC408471	7S	17E	24	386
NCC 638	Redhawk Copper, Inc	AMC408472	7S	17E	24	387
NCC 639	Redhawk Copper, Inc	AMC408473	7S	17E	24	388
NCC 540	Redhawk Copper, Inc	AMC408474	7S	17E	24	389
NCC 541	Redhawk Copper, Inc	AMC408475	7S	17E	24	390
NCC 542	Redhawk Copper, Inc	AMC408476	7S	17E	24	391
NCC 543	Redhawk Copper, Inc	AMC408477	7S	17E	24	392
NCC 544	Redhawk Copper, Inc	AMC408478	7S	17E	24	393
NCC 545	Redhawk Copper, Inc	AMC408479	7S	17E	24	394
NCC 591	Redhawk Copper, Inc	AMC408480	7S	17E	12	395
NCC 592	Redhawk Copper, Inc	AMC408481	7S	17E	12	396
NCC 593	Redhawk Copper, Inc	AMC408482	7S	17E	12	397
NCC 594	Redhawk Copper, Inc	AMC408483	7S	17E	12	398
NCC 595	Redhawk Copper, Inc	AMC408484	7S	17E	12	399
NCC 596	Redhawk Copper, Inc	AMC408485	7S	17E	12	400
NCC 597	Redhawk Copper, Inc	AMC408486	7S	17E	12	401
NCC 598	Redhawk Copper, Inc	AMC408487	7S	17E	12	402
NCC 599	Redhawk Copper, Inc	AMC408488	7S	17E	12	403
NCC 600	Redhawk Copper, Inc	AMC408489	7S	17E	12	404
NCC 601	Redhawk Copper, Inc	AMC408490	7S	17E	12	405
NCC 602	Redhawk Copper, Inc	AMC408491	7S	17E	12	406
NCC 603	Redhawk Copper, Inc	AMC408492	7S	17E	12	407
NCC 604	Redhawk Copper, Inc	AMC408493	7S	17E	12	408
NCC 605	Redhawk Copper, Inc	AMC408494	7S	17E	12	409
NCC 606	Redhawk Copper, Inc	AMC408495	7S	17E	12	410
NCC 607	Redhawk Copper, Inc	AMC408496	7S	17E	12	411
NCC 608	Redhawk Copper, Inc	AMC408497	7S	17E	12	412
NCC 609	Redhawk Copper, Inc	AMC408498	7S	17E	11	413
NCC 610	Redhawk Copper, Inc	AMC408499	7S	17E	11	414
NCC 611	Redhawk Copper, Inc	AMC408500	7S	17E	11	415
NCC 612	Redhawk Copper, Inc	AMC408501	7S	17E	11	416
NCC 613	Redhawk Copper, Inc	AMC408502	7S	17E	11	417
NCC 614	Redhawk Copper, Inc	AMC408503	7S	17E	11	418
NCC 615	Redhawk Copper, Inc	AMC408504	7S	17E	11	419
NCC 616	Redhawk Copper, Inc	AMC408505	7S	17E	11	420
NCC 617	Redhawk Copper, Inc	AMC408506	7S	17E	11	421
NCC 618	Redhawk Copper, Inc	AMC408507	7S	17E	11	422
NCC 619	Redhawk Copper, Inc	AMC408508	7S	17E	11	423
NCC 620	Redhawk Copper, Inc	AMC408509	7S	17E	11	424
NCC 621	Redhawk Copper, Inc	AMC408510	7S	17E	11	425
NCC 622	Redhawk Copper, Inc	AMC408511	7S	17E	11	426
NCC 623	Redhawk Copper, Inc	AMC408512	7S	17E	11	427

PHOENIX, ARIZONA

PHOENIX, ARIZONA

2012 AUG 21 P 1:50  
2012 DEC 28 A 10:00

RECEIVED  
BLM AZ STATE OFFICE  
RECEIVED  
BLM AZ STATE OFFICE

EXHIBIT A

Claim Name	Owner of Record	BLM AMC Serial #	G&SR BM		Section	
			Twn	Rng		
NCC 624	Redhawk Copper, Inc	AMC408513	7S	17E	11	428
NCC 625	Redhawk Copper, Inc	AMC408514	7S	17E	11	429
NCC 626	Redhawk Copper, Inc	AMC408515	7S	17E	11	430
NCC 636	Redhawk Copper, Inc	AMC408516	7S	17E	14	431
NCC 637	Redhawk Copper, Inc	AMC408517	7S	17E	14	432
NCC 638	Redhawk Copper, Inc	AMC408518	7S	17E	14	433
NCC 639	Redhawk Copper, Inc	AMC408519	7S	17E	14	434
NCC 640	Redhawk Copper, Inc	AMC408520	7S	17E	14	435
NCC 641	Redhawk Copper, Inc	AMC408521	7S	17E	14	436
NCC 642	Redhawk Copper, Inc	AMC408522	7S	17E	14	437
NCC 643	Redhawk Copper, Inc	AMC408523	7S	17E	14	438
NCC 644	Redhawk Copper, Inc	AMC408524	7S	17E	14	439
NCC 645	Redhawk Copper, Inc	AMC408525	7S	17E	14	440
NCC 646	Redhawk Copper, Inc	AMC408526	7S	17E	14	441
NCC 647	Redhawk Copper, Inc	AMC408527	7S	17E	14	442
NCC 648	Redhawk Copper, Inc	AMC408528	7S	17E	14	443
NCC 649	Redhawk Copper, Inc	AMC408529	7S	17E	14	444
NCC 650	Redhawk Copper, Inc	AMC408530	7S	17E	14	445
NCC 651	Redhawk Copper, Inc	AMC408531	7S	17E	14	446
NCC 652	Redhawk Copper, Inc	AMC408532	7S	17E	14	447
NCC 653	Redhawk Copper, Inc	AMC408533	7S	17E	14	448
NCC 654	Redhawk Copper, Inc	AMC408534	7S	17E	14	449
NCC 655	Redhawk Copper, Inc	AMC408535	7S	17E	14	450
NCC 656	Redhawk Copper, Inc	AMC408536	7S	17E	14	451
NCC 657	Redhawk Copper, Inc	AMC408537	7S	17E	14	452
NCC 658	Redhawk Copper, Inc	AMC408538	7S	17E	14	453
NCC 659	Redhawk Copper, Inc	AMC408539	7S	17E	14	454
NCC 660	Redhawk Copper, Inc	AMC408540	7S	17E	14	455
NCC 661	Redhawk Copper, Inc	AMC408541	7S	17E	14	456
NCC 662	Redhawk Copper, Inc	AMC408542	7S	17E	14	457
NCC 663	Redhawk Copper, Inc	AMC408543	7S	17E	14	458
NCC 664	Redhawk Copper, Inc	AMC408544	7S	17E	14	459
NCC 665	Redhawk Copper, Inc	AMC408545	7S	17E	14	460
NCC 666	Redhawk Copper, Inc	AMC408546	7S	17E	14	461
NCC 667	Redhawk Copper, Inc	AMC408547	7S	17E	14	462
NCC 668	Redhawk Copper, Inc	AMC408548	7S	17E	14	463
NCC 669	Redhawk Copper, Inc	AMC408549	7S	17E	14	464
NCC 670	Redhawk Copper, Inc	AMC408550	7S	17E	14	465
NCC 671	Redhawk Copper, Inc	AMC408551	7S	17E	14	466
NCC 672	Redhawk Copper, Inc	AMC408552	7S	17E	23	467
NCC 673	Redhawk Copper, Inc	AMC408553	7S	17E	23	468
NCC 674	Redhawk Copper, Inc	AMC408554	7S	17E	23	469
NCC 675	Redhawk Copper, Inc	AMC408555	7S	17E	23	470
NCC 676	Redhawk Copper, Inc	AMC408556	7S	17E	23	471
NCC 677	Redhawk Copper, Inc	AMC408557	7S	17E	23	472
NCC 678	Redhawk Copper, Inc	AMC408558	7S	17E	23	473
NCC 679	Redhawk Copper, Inc	AMC408559	7S	17E	23	474
NCC 680	Redhawk Copper, Inc	AMC408560	7S	17E	23	475
NCC 681	Redhawk Copper, Inc	AMC408561	7S	17E	23	476
NCC 682	Redhawk Copper, Inc	AMC408562	7S	17E	23	477
NCC 683	Redhawk Copper, Inc	AMC408563	7S	17E	23	478
NCC 684	Redhawk Copper, Inc	AMC408564	7S	17E	23	479
NCC 685	Redhawk Copper, Inc	AMC408565	7S	17E	23	480
NCC 686	Redhawk Copper, Inc	AMC408566	7S	17E	23	481
NCC 687	Redhawk Copper, Inc	AMC408567	7S	17E	23	482
NCC 688	Redhawk Copper, Inc	AMC408568	7S	17E	23	483
NCC 689	Redhawk Copper, Inc	AMC408569	7S	17E	23	484
NCC 690	Redhawk Copper, Inc	AMC408570	7S	17E	23	485
NCC 691	Redhawk Copper, Inc	AMC408571	7S	17E	23	486
NCC 692	Redhawk Copper, Inc	AMC408572	7S	17E	23	487
NCC 705	Redhawk Copper, Inc	AMC408573	7S	17E	23	488

PHOENIX, ARIZONA PHOENIX, ARIZONA

2012 AUG 21 P 1:50 2012 DEC 28 A 10:00

RECEIVED BLM AZ STATE OFFICE  
RECEIVED BLM AZ STATE OFFICE

EXHIBIT A

Claim Name	Owner of Record	BLM AMC Serial #	G&SR BM		Section	
			Twn	Rng		
NCC 706	Redhawk Copper, Inc	AMC408574	7S	17E	23	489
NCC 707	Redhawk Copper, Inc	AMC408575	7S	17E	23	490
NCC 708	Redhawk Copper, Inc	AMC408576	7S	17E	10	491
NCC 709	Redhawk Copper, Inc	AMC408577	7S	17E	10	492
NCC 710	Redhawk Copper, Inc	AMC408578	7S	17E	10	493
NCC 711	Redhawk Copper, Inc	AMC408579	7S	17E	10	494
NCC 712	Redhawk Copper, Inc	AMC408580	7S	17E	10	495
NCC 713	Redhawk Copper, Inc	AMC408581	7S	17E	10	496
NCC 714	Redhawk Copper, Inc	AMC408582	7S	17E	10	497
NCC 715	Redhawk Copper, Inc	AMC408583	7S	17E	10	498
NCC 716	Redhawk Copper, Inc	AMC408584	7S	17E	10	499
NCC 717	Redhawk Copper, Inc	AMC408585	7S	17E	10	500
NCC 718	Redhawk Copper, Inc	AMC408586	7S	17E	10	501
NCC 719	Redhawk Copper, Inc	AMC408587	7S	17E	10	502
NCC 720	Redhawk Copper, Inc	AMC408588	7S	17E	10	503
NCC 721	Redhawk Copper, Inc	AMC408589	7S	17E	10	504
NCC 722	Redhawk Copper, Inc	AMC408590	7S	17E	10	505
NCC 723	Redhawk Copper, Inc	AMC408591	7S	17E	10	506
NCC 724	Redhawk Copper, Inc	AMC408592	7S	17E	10	507
NCC 725	Redhawk Copper, Inc	AMC408593	7S	17E	10	508
NCC 726	Redhawk Copper, Inc	AMC408594	7S	17E	10	508
NCC 727	Redhawk Copper, Inc	AMC408595	7S	17E	10	510
NCC 728	Redhawk Copper, Inc	AMC408596	7S	17E	10	511
NCC 729	Redhawk Copper, Inc	AMC408597	7S	17E	10	512
NCC 730	Redhawk Copper, Inc	AMC408598	7S	17E	10	513
NCC 731	Redhawk Copper, Inc	AMC408599	7S	17E	10	514
NCC 732	Redhawk Copper, Inc	AMC408600	7S	17E	10	515
NCC 733	Redhawk Copper, Inc	AMC408601	7S	17E	10	516
NCC 734	Redhawk Copper, Inc	AMC408602	7S	17E	10	517
NCC 735	Redhawk Copper, Inc	AMC408603	7S	17E	10	518
NCC 736	Redhawk Copper, Inc	AMC408604	7S	17E	10	519
NCC 737	Redhawk Copper, Inc	AMC408605	7S	17E	10	520
NCC 738	Redhawk Copper, Inc	AMC408606	7S	17E	10	521
NCC 739	Redhawk Copper, Inc	AMC408607	7S	17E	10	522
NCC 740	Redhawk Copper, Inc	AMC408608	7S	17E	10	523
NCC 741	Redhawk Copper, Inc	AMC408609	7S	17E	10	524
NCC 742	Redhawk Copper, Inc	AMC408610	7S	17E	10	525
NCC 743	Redhawk Copper, Inc	AMC408611	7S	17E	10	526
NCC 236	Redhawk Copper, Inc	AMC409378	7S	18E	17	527
NCC 237	Redhawk Copper, Inc	AMC409379	7S	18E	17	528
NCC 375	Redhawk Copper, Inc	AMC409380	7S	18E	35	529
NCC 376	Redhawk Copper, Inc	AMC409381	7S	18E	35	530
NCC 377	Redhawk Copper, Inc	AMC409382	7S	18E	35	531
NCC 378	Redhawk Copper, Inc	AMC409383	7S	18E	35	532
NCC 379	Redhawk Copper, Inc	AMC409384	7S	18E	35	533
NCC 380	Redhawk Copper, Inc	AMC409385	7S	18E	35	534
NCC 381	Redhawk Copper, Inc	AMC409386	7S	18E	35	535
NCC 382	Redhawk Copper, Inc	AMC409387	7S	18E	35	536
NCC 383	Redhawk Copper, Inc	AMC409388	7S	18E	35	537
NCC 384	Redhawk Copper, Inc	AMC409389	7S	18E	35	538
NCC 385	Redhawk Copper, Inc	AMC409390	7S	18E	35	539
NCC 386	Redhawk Copper, Inc	AMC409391	7S	18E	35	540
NCC 387	Redhawk Copper, Inc	AMC409392	7S	18E	35	541
NCC 388	Redhawk Copper, Inc	AMC409393	7S	18E	35	542
NCC 389	Redhawk Copper, Inc	AMC409394	7S	18E	35	543
NCC 390	Redhawk Copper, Inc	AMC409395	7S	18E	35	544
NCC 391	Redhawk Copper, Inc	AMC409396	7S	18E	35	545
NCC 392	Redhawk Copper, Inc	AMC409397	7S	18E	35	546
NCC 411	Redhawk Copper, Inc	AMC409398	7S	18E	35	547
NCC 412	Redhawk Copper, Inc	AMC409399	7S	18E	35	548
NCC 413	Redhawk Copper, Inc	AMC409400	7S	18E	35	549

RECEIVED  
BLM AZ STATE OFFICE  
BLM AZ STATE OFFICE  
2012 AUG 21 P 1:50  
2012 DEC 28 A 10:00  
PHOENIX, ARIZONA  
PHOENIX, ARIZONA

EXHIBIT A

Claim Name	Owner of Record	BLM AMC Serial #	G&SR BM		Section		
			Twn	Rng			
NCC 414	Redhawk Copper, Inc	AMC409401	7S	18E	35	550	
NCC 415	Redhawk Copper, Inc	AMC409402	7S	18E	35	551	
NCC 416	Redhawk Copper, Inc	AMC409403	7S	18E	35	552	
NCC 417	Redhawk Copper, Inc	AMC409404	7S	18E	35	553	
NCC 418	Redhawk Copper, Inc	AMC409405	7S	18E	35	554	
NCC 419	Redhawk Copper, Inc	AMC409406	7S	18E	35	555	
NCC 420	Redhawk Copper, Inc	AMC409407	7S	18E	35	556	
NCC 421	Redhawk Copper, Inc	AMC409408	7S	18E	35	557	
NCC 422	Redhawk Copper, Inc	AMC409409	7S	18E	35	558	
NCC 423	Redhawk Copper, Inc	AMC409410	7S	18E	35	559	
NCC 424	Redhawk Copper, Inc	AMC409411	7S	18E	35	560	
NCC 425	Redhawk Copper, Inc	AMC409412	7S	18E	35	561	
NCC 426	Redhawk Copper, Inc	AMC409413	7S	18E	35	562	
NCC 427	Redhawk Copper, Inc	AMC409414	7S	18E	35	563	
NCC 428	Redhawk Copper, Inc	AMC409415	7S	18E	35	564	
NCC 41	Redhawk Copper, Inc	AMC411910	7S	18E	30	565	
NCC 42	Redhawk Copper, Inc	AMC411911	7S	18E	30	566	
NCC 43	Redhawk Copper, Inc	AMC411912	7S	18E	30	567	
NCC 44	Redhawk Copper, Inc	AMC411913	7S	18E	30	568	
NCC 45	Redhawk Copper, Inc	AMC411914	7S	18E	30	569	
NCC 46	Redhawk Copper, Inc	AMC411915	7S	18E	30	570	
NCC 47	Redhawk Copper, Inc	AMC411916	7S	18E	30	571	
NCC 48	Redhawk Copper, Inc	AMC411917	7S	18E	30	572	
NCC 53	Redhawk Copper, Inc	AMC411918	7S	18E	30	573	
NCC 54	Redhawk Copper, Inc	AMC411919	7S	18E	30	574	
NCC 55	Redhawk Copper, Inc	AMC411920	7S	18E	30	575	
NCC 56	Redhawk Copper, Inc	AMC411921	7S	18E	30	576	
NCC 57	Redhawk Copper, Inc	AMC411922	7S	18E	30	577	
NCC 58	Redhawk Copper, Inc	AMC411923	7S	18E	30	578	
NCC 59	Redhawk Copper, Inc	AMC411924	7S	18E	30	579	
NCC 60	Redhawk Copper, Inc	AMC411925	7S	18E	30	580	
NCC 61	Redhawk Copper, Inc	AMC411926	7S	18E	30	581	
NCC 62	Redhawk Copper, Inc	AMC411927	7S	18E	30	582	
NCC 63	Redhawk Copper, Inc	AMC411928	7S	18E	30	583	
NCC 64	Redhawk Copper, Inc	AMC411929	7S	18E	30	584	
NCC 65	Redhawk Copper, Inc	AMC411930	7S	18E	30	585	
NCC 66	Redhawk Copper, Inc	AMC411931	7S	18E	30	586	
NCC 67	Redhawk Copper, Inc	AMC411932	7S	18E	30	587	
NCC 68	Redhawk Copper, Inc	AMC411933	7S	18E	30	588	
NCC 69	Redhawk Copper, Inc	AMC411934	7S	18E	30	589	
NCC 70	Redhawk Copper, Inc	AMC411935	7S	18E	30	590	
NCC 71	Redhawk Copper, Inc	AMC411936	7S	18E	30	591	
NCC 72	Redhawk Copper, Inc	AMC411937	7S	18E	30	592	
NCC 73	Redhawk Copper, Inc	AMC411938	7S	18E	30	593	
NCC 74	Redhawk Copper, Inc	AMC411939	7S	18E	30	594	
NCC 75	Redhawk Copper, Inc	AMC411940	7S	18E	30	595	
NCC 76	Redhawk Copper, Inc	AMC411941	7S	18E	30	596	
NCC 77	Redhawk Copper, Inc	AMC411942	7S	18E	30	597	
NCC 78	Redhawk Copper, Inc	AMC411943	7S	18E	30	598	
NCC 79	Redhawk Copper, Inc	AMC411944	7S	18E	30	599	
NCC 80	Redhawk Copper, Inc	AMC411945	7S	18E	30	600	
NCC 87	Redhawk Copper, Inc	AMC411946	7S	18E	19	601	
NCC 88	Redhawk Copper, Inc	AMC411947	7S	18E	19	602	
NCC 89	Redhawk Copper, Inc	AMC411948	7S	18E	19	603	
NCC 257	Redhawk Copper, Inc	AMC411949	7S	18E	20	604	
NCC 258	Redhawk Copper, Inc	AMC411950	7S	18E	20	605	
NCC 259	Redhawk Copper, Inc	AMC411951	7S	18E	20	606	
NCC 260	Redhawk Copper, Inc	AMC411952	7S	18E	20	607	
NCC 261	Redhawk Copper, Inc	AMC411953	7S	18E	20	608	
NCC 262	Redhawk Copper, Inc	AMC411954	7S	18E	20	609	
NCC 263	Redhawk Copper, Inc	AMC411955	7S	18E	20	610	

RECEIVED BLM AZ STATE OFFICE  
 2012 AUG 21 P 1:50  
 2012 DEC 28 A 10:00  
 PHOENIX, ARIZONA  
 PHOENIX, ARIZONA



EXHIBIT A

Claim Name	Owner of Record	BLM AMC Serial #	G&SR BM		Section	
			Twn	Rng		
NCC 264	Redhawk Copper, Inc	AMC411956	7S	18E	20	611
NCC 265	Redhawk Copper, Inc	AMC411957	7S	18E	20	612
NCC 266	Redhawk Copper, Inc	AMC411958	7S	18E	20	613
NCC 267	Redhawk Copper, Inc	AMC411959	7S	18E	20	614
NCC 268	Redhawk Copper, Inc	AMC411960	7S	18E	20	615
NCC 269	Redhawk Copper, Inc	AMC411961	7S	18E	20	616
NCC 270	Redhawk Copper, Inc	AMC411962	7S	18E	20	617
NCC 271	Redhawk Copper, Inc	AMC411963	7S	18E	20	618
NCC 81	Redhawk Copper, Inc	AMC414010	7S	18E	19	619
NCC 82	Redhawk Copper, Inc	AMC414011	7S	18E	19	620
NCC 83	Redhawk Copper, Inc	AMC414012	7S	18E	19	621
NCC 84	Redhawk Copper, Inc	AMC414013	7S	18E	19	622
NCC 85	Redhawk Copper, Inc	AMC414014	7S	18E	19	623
NCC 86	Redhawk Copper, Inc	AMC414015	7S	18E	19	624
NCC 340	Redhawk Copper, Inc	AMC414016	8S	18E	4	625
NCC 341	Redhawk Copper, Inc	AMC414017	8S	18E	4	626
NCC 342	Redhawk Copper, Inc	AMC414018	8S	18E	5	627
NCC 343	Redhawk Copper, Inc	AMC414019	8S	18E	5	628
NCC 344	Redhawk Copper, Inc	AMC414020	8S	18E	5	629
NCC 345	Redhawk Copper, Inc	AMC414021	8S	18E	5	630
NCC 346	Redhawk Copper, Inc	AMC414022	8S	18E	5	631
NCC 347	Redhawk Copper, Inc	AMC414023	8S	18E	5	632
NCC 348	Redhawk Copper, Inc	AMC414024	8S	18E	5	633
NCC 349	Redhawk Copper, Inc	AMC414025	8S	18E	5	634
NCC 350	Redhawk Copper, Inc	AMC414026	8S	18E	5	635
NCC 351	Redhawk Copper, Inc	AMC414027	8S	18E	5	636
NCC 352	Redhawk Copper, Inc	AMC414028	8S	18E	5	637
NCC 353	Redhawk Copper, Inc	AMC414029	8S	18E	5	638
NCC 354	Redhawk Copper, Inc	AMC414030	8S	18E	4	639
NCC 355	Redhawk Copper, Inc	AMC414031	8S	18E	4	640
NCC 356	Redhawk Copper, Inc	AMC414032	8S	18E	4	641
NCC 357	Redhawk Copper, Inc	AMC414033	8S	18E	4	642
NCC 358	Redhawk Copper, Inc	AMC414034	8S	18E	5	643
NCC 359	Redhawk Copper, Inc	AMC414035	8S	18E	5	644
NCC 360	Redhawk Copper, Inc	AMC414036	8S	18E	5	645
NCC 361	Redhawk Copper, Inc	AMC414037	8S	18E	5	646
NCC 362	Redhawk Copper, Inc	AMC414038	8S	18E	5	647
NCC 363	Redhawk Copper, Inc	AMC414039	8S	18E	5	648
NCC 364	Redhawk Copper, Inc	AMC414040	8S	18E	4	649
NCC 365	Redhawk Copper, Inc	AMC414041	8S	18E	4	650
NCC 510	Redhawk Copper, Inc	AMC414042	7S	17E	24	651
NCC 511	Redhawk Copper, Inc	AMC414043	7S	17E	24	652
NCC 512	Redhawk Copper, Inc	AMC414044	7S	17E	24	653
NCC 513	Redhawk Copper, Inc	AMC414045	7S	17E	24	654
NCC 514	Redhawk Copper, Inc	AMC414046	7S	17E	24	655
NCC 515	Redhawk Copper, Inc	AMC414047	7S	17E	24	656
NCC 516	Redhawk Copper, Inc	AMC414048	7S	17E	24	657
NCC 517	Redhawk Copper, Inc	AMC414049	7S	17E	24	658
NCC 518	Redhawk Copper, Inc	AMC414050	7S	17E	24	659
NCC 519	Redhawk Copper, Inc	AMC414051	7S	17E	24	660
NCC 520	Redhawk Copper, Inc	AMC414052	7S	17E	24	661
NCC 521	Redhawk Copper, Inc	AMC414053	7S	17E	24	662
NCC 522	Redhawk Copper, Inc	AMC414054	7S	17E	24	663
NCC 523	Redhawk Copper, Inc	AMC414055	7S	17E	24	664
NCC 524	Redhawk Copper, Inc	AMC414056	7S	17E	24	665
NCC 525	Redhawk Copper, Inc	AMC414057	7S	17E	24	666
NCC 526	Redhawk Copper, Inc	AMC414058	7S	17E	24	667
NCC 527	Redhawk Copper, Inc	AMC414059	7S	17E	24	668
NCC 546	Redhawk Copper, Inc	AMC415832	7S	17E	13	669
NCC 547	Redhawk Copper, Inc	AMC415833	7S	17E	13	670
NCC 548	Redhawk Copper, Inc	AMC415834	7S	17E	13	671

RECEIVED  
BLM AZ STATE OFFICE  
2012 AUG 21 P 1:50  
PHOENIX, ARIZONA

RECEIVED  
BLM AZ STATE OFFICE  
2012 DEC 28 A 10:00  
PHOENIX, ARIZONA

AM 349069

**W. Scott Donaldson**  
**Attorney-at-Law**



6868 North 7<sup>th</sup> Avenue, Suite 204  
Phoenix, Arizona 85013-1150  
Telephone: (602) 242-9762

E-Mail: [scottdonaldson@wsdlaw.net](mailto:scottdonaldson@wsdlaw.net)  
Fax: (602) 242-9763  
Website: [www.wsdlaw.net](http://www.wsdlaw.net)

24 August 2012

Arizona State Office  
Bureau of Land Management  
United States Department of the Interior  
One North Central Avenue, Suite 800  
Phoenix, Arizona 85004

**Re: 2012-2013 Maintenance Fees – Helmick AZ, LLC, and Good Will, LLC**


Gentlemen:

I represent Helmick AZ, LLC. Enclosed you will find a check in the amount of \$22,680.00 as payment of the maintenance fees for 162 mining claims. The claims are located in Sections 5, 8, 9, 15 and 16, Township 10 South, Range 15 East, G.&S.R.B.&M., Pinal County, State of Arizona.

The mining claims are more particularly described on Exhibit A attached hereto. The AMC number sequences, as they appear on Exhibit A, are as follows: 349076; 349084 through 349196; 349209 through 349211; 349049 through 349077; 349079 through 349083; 349096; 349100 through 349103; 349151 through 349152; 349197 through 349198; 349203; 349206 through 349208; 349213 through 349216 and 349225 through 349226.

The maintenance fees are being paid by and on behalf of the owners, Helmick AZ, LLC, and Good Will, LLC, for the maintenance year beginning 1 September 2012.

Please telephone or write if you have any questions.

Very truly yours,  
  
W. Scott Donaldson

RECEIVED  
BLM AZ STATE OFFICE  
2012 AUG 24 A 9:55  
PHOENIX, ARIZONA

Attachment

9/6/2012  
ENTERED INTO COMPUTER 

EXHIBIT A

The Claims are situated in Sections 5, 8, 9, 15 and 16, Township 10 South, Range 15 East, Gila and Salt River Meridian.

	NAME	PINAL COUNTY RECDS DOCUMENT NUMBER	BLM SERIAL AMC NUMBER
1.	BRIDGE #1	1997-041458	349076
2.	GEM #1	1997-041462	349084
3.	GOLD DUST #1	1997-042124	349085
4.	GOLD DUST #2	1997-042125	349086
5.	GOLD DUST #3	1997-042126	349087
6.	GOLD DUST #4	1997-042112	349088
7.	GOLD DUST #6	1997-042127	349089
8.	GOLD DUST #7	1997-042128	349090
9.	GOLD DUST #10	1997-042129	349091
10.	GOLD DUST #11	1997-042130	349092
11.	GOLD DUST #12	1997-042131	349093
12.	GOLD DUST #13	1997-042132	349094
13.	GOLD DUST #14	1997-042133	349095
14.	HUMBOLT	1997-041459	349097
15.	HUMBOLDT #1	1997-041460	349098
16.	HUMBOLDT #2	1997-041461	349099
17.	LITTLE HILL #2	1997-042105	349104
18.	LITTLE HILL #3	1997-042113	349105
19.	LITTLE HILL #4	1997-042114	349106
20.	LITTLE HILL #5	1997-042115	349107
21.	LITTLE HILL #6	1997-042116	349108
22.	LITTLE HILL #7	1997-042117	349109
23.	LITTLE HILL #8	1997-042118	349110
24.	LITTLE HILL #9	1997-042119	349111
25.	LITTLE HILL #10	1997-042120	349112
26.	LITTLE HILL #11	1997-042121	349113
27.	LITTLE HILL #12	1997-042122	349114
28.	LITTLE NUGGET #1	1997-042134	349115
29.	LITTLE NUGGET #2	1997-042152	349116
30.	MOLY #1	1997-042601	349117
31.	MOLY #2	1997-042602	349118
32.	MOLY #3	1997-042603	349119
33.	MOLY #4	1997-042604	349120
34.	MOLY #5	1997-042605	349121
35.	MOLY #6	1997-042606	349122

RECEIVED  
 BLM AZ STATE OFFICE  
 2017 AUG 24 A 9 55  
 PHOENIX, ARIZONA

	NAME	PINAL COUNTY RECDS DOCUMENT NUMBER	BLM SERIAL AMC NUMBER
36.	MOLY #7	1997-042607	349123
37.	MOLY #8 AMENDED	1997-042608	349124
38.	MOLY #9	1997-042609	349125
39.	MOLY #10	1997-042610	349126
40.	MOLY #11	1997-042611	349127
41.	MOLY #12	1997-042612	349128
42.	MOLY #13	1997-042613	349129
43.	MOLY #14	1997-042614	349130
44.	MOLY #15	1997-042615	349131
45.	MOLY #16	1997-042616	349132
46.	MOLY #17	1997-042617	349133
47.	MOLY #18	1997-042618	349134
48.	MOLY #19	1997-042619	349135
49.	MOLY #20	1997-042620	349136
50.	MOLY #21	1997-042621	349137
51.	MOLY #22	1997-042622	349138
52.	MOLY #23	1997-042623	349139
53.	MOLY #24	1997-042624	349140
54.	MOLY #25	1997-042625	349141
55.	MOLY #26	1997-042626	349142
56.	MOLY #27	1997-042627	349143
57.	MOLY #28	1997-042109	349144
58.	MOLY #29	1997-042110	349145
59.	MOLY #30	1997-042111	349146
60.	MOLY #31	1997-042106	349147
61.	MOLY #32	1997-042107	349148
62.	MOLY #33	1997-042108	349149
63.	MOLY EXT. #4	1997-042123	349150
64.	PARADISE #3	1997-041425	349153
65.	PARADISE #4	1997-041426	349154
66.	PARADISE #5	1997-041427	349155
67.	PARADISE #6	1997-041428	349156
68.	PARADISE #7	1997-041429	349157
69.	PARADISE #8	1997-041430	349158
70.	PARADISE #9	1997-041431	349159
71.	PARADISE #10	1997-041432	349160
72.	PARADISE #11	1997-041433	349161
73.	PARADISE #12	1997-041434	349162
74.	PARADISE #13	1997-041435	349163

RECEIVED  
 BLM AZ STATE OFFICE  
 2017 AUG 24 9:55  
 PHOENIX, ARIZONA

	NAME	PINAL COUNTY RECDS DOCUMENT NUMBER	BLM SERIAL AMC NUMBER
75.	PARADISE #14	1997-041436	349164
76.	PARADISE #15	1997-041437	349165
77.	PARADISE #16	1997-041438	349166
78.	PARADISE #17	1997-041439	349167
79.	PARADISE #19	1997-041440	349168
80.	PARADISE #20	1997-041441	349169
81.	PARADISE #21	1997-041442	349170
82.	PARADISE #22	1997-041463	349171
83.	PARADISE #23	1997-041443	349172
84.	PARADISE #24	1997-041444	349173
85.	PARADISE #25	1997-041445	349174
86.	PARADISE #26	1997-041446	349175
87.	PARADISE #27	1997-041447	349176
88.	PARADISE #28	1997-041448	349177
89.	PARADISE #29	1997-041449	349178
90.	PARADISE #30	1997-041450	349179
91.	PARADISE #31	1997-041451	349180
92.	PARADISE #32	1997-041452	349181
93.	PARADISE #35	1997-041453	349182
94.	PARADISE #36	1997-041176	349183
95.	PARADISE #37	1997-041454	349184
96.	PARADISE #39	1997-041455	349185
97.	PARADISE #40	1997-041456	349186
98.	PARADISE #41	1997-041457	349187
99.	PARADISE EXT. #4	1997-041872	349188
100.	PARADISE EXT. #5	1997-041873	349189
101.	PARADISE EXT. #6	1997-041874	349190
102.	PARADISE EXT. #7	1997-041875	349191
103.	PARADISE EXT. #8	1997-041876	349192
104.	PARADISE EXT. #9	1997-041877	349193
105.	PARADISE EXT. #10	1997-041878	349194
106.	PARADISE EXT. #11	1997-041879	349195
107.	PARADISE EXT. #12	1997-041880	349196
108.	SILICA REEF #4 AMENDED	1997-041881	349209
109.	SILICA REEF #5 AMENDED	1997-041882	349210
110.	SILICA REEF #6	1997-041883	349211
111.	PROSPECTOR #1	1997-041846	349049
112.	PROSPECTOR #2	1997-047847	349050
113.	HOPE #1	1997-041848	349051

RECEIVED  
 BLM AZ STATE OFFICE  
 AUG 24 9 55 AM '97



	NAME	PINAL COUNTY RECDS DOCUMENT NUMBER	BLM SERIAL AMC NUMBER
114.	HOPE #2	1997-041849	349052
115.	HOPE #3	1997-041850	349053
116.	HOPE #4	1997-041851	349054
117.	HOPE #5	1997-041852	349055
118.	HOPE #6	1997-041853	349056
119.	HOPE #7	1997-041854	349057
120.	HOPE #8	1997-041855	349058
121.	HOPE #9	1997-041856	349059
122.	LITTLE HILL #1	1997-041857	349060
123.	LITTLE HILL #13	1997-041858	349061
124.	LITTLE HILL #14	1997-041859	349062
125.	LITTLE HILL #15	1997-041860	349063
126.	LITTLE HILL #16	1997-041861	349064
127.	LITTLE HILL #17	1997-041862	349065
128.	LITTLE HILL #18	1997-041863	349066
129.	LITTLE HILL #19	1997-041864	349067
130.	LITTLE HILL #20	1997-041865	349068
131.	AMPHITHEATER	1997-041203	349069
132.	AMPHITHEATER #1	1997-041204	349070
133.	AMPHITHEATER #2	1997-041205	349071
134.	AMPHITHEATER #3	1997-041206	349072
135.	AMPHITHEATER #4	1997-041207	349073
136.	AMPHITHEATER #5	1997-041208	349074
137.	BINDER	1997-041209	349075
138.	CABIN	1997-041186	349077
139.	COPPER GIANT	1997-041213	349079
140.	COPPER ROSE	1997-041187	349080
141.	COPPER ROSE #1	1997-041188	349081
142.	COPPER ROSE #2	1997-041189	349082
143.	GEM	1997-041190	349083
144.	GOOD CHANCE	1997-041210	349096
145.	IRON CAP	1997-041211	349100
146.	IRON CAP EXT.	1997-041219	349101
147.	LEAD REEF	1997-041201	349102
148.	LEAD REEF #1	1997-041202	349103
149.	OLD SOLDINE	1997-041212	349151
150.	OLD SOLDINE #1	1997-041220	349152
151.	PRETTY FAIR	1997-041222	349197
152.	PRETTY FAIR #1	1997-041223	349198

RECEIVED  
 BLM AZ STATE OFFICE  
 AUG 24 9 41 AM '02

	NAME	PINAL COUNTY RECDS DOCUMENT NUMBER	BLM SERIAL AMC NUMBER
153.	SHEBA	1997-041180	349203
154.	SILICA REEF #1 AMENDED	1997-041177	349206
155.	SILICA REEF #2 AMENDED	1997-041178	349207
156.	SILICA REEF #3	1997-041179	349208
157.	STOVE LID	1997-041191	349213
158.	STOVE LID #1	1997-041193	349214
159.	STOVE LID #2	1997-041194	349215
160.	STOVE LID EXT. #3	1997-041195	349216
161.	ZIPPER	1997-041199	349225
162.	ZIPPER LEAD	1997-041200	349226

RECEIVED  
BLM AZ STATE OFFICE  
2012 AUG 24 A 9:54  
PHOENIX, ARIZONA

NO. OF CLAIMS 162  
 AMOUNT 22680.<sup>00</sup>  
 RECEIPT NO. 2639 224  
 INIT. ERG  
 \*\* BLM-ASO\*\*

**United States Department of the Interior**  
**Bureau of Land Management**  
 LANDS/RECREATION & PLANNING  
 ONE N CENTRAL AVE  
 PHOENIX, AZ 85004 -2203  
 Phone: 602-417-9200

Receipt

No: 2639224

<b>Transaction #:</b> 2719830	
<b>Date of Transaction:</b> 08/24/2012	
<b>CUSTOMER:</b>	
HELMICK AZ LLC & GOOD WILL, LLC, 425 S 48TH ST PHOENIX, AZ 85034-3111 US	

LINE #	QTY	DESCRIPTION	REMARKS	UNIT PRICE	TOTAL
1	1.00	LOCATABLE MINERALS / MINING CLAIMS- NOT NEW-UNADJUD, ONE AUTH NO. ONLY / MINING CLAIM MONEY RECEIVED CASES: AMC349076/\$22680.00	2013 MAINT (162)	- n/a -	22680.00
<b>TOTAL:</b>					<b>\$22,680.00</b>

PAYMENT INFORMATION			
1	AMOUNT:	22680.00	POSTMARKED: N/A
	TYPE:	CHECK	RECEIVED: 08/24/2012
	CHECK NO:	11299	
	NAME:	DECORATIVE ROCK SALES LLC PO BOX 62283 PHOENIX AZ 85082 US	

REMARKS

This receipt was generated by the automated BLM Collections and Billing System and is a paper representation of a portion of the official electronic record contained therein.

DEPARTMENT OF THE INTERIOR  
BUREAU OF LAND MANAGEMENT  
MINING CLAIMS

MC Customer Information - With Serial No. and Acreage  
ACTIVE CLAIMS

Run Date: 09/06/2012 12:58 PM

Page 1 of 4

Admin State: AZ

Geo State: AZ

HELMICK AZ LLC  
425 S 48TH ST  
PHOENIX, AZ 85034-31

CUSTOMER ID: 2212998

<u>Serial No.</u>	<u>Claim Name/Number</u>	<u>Acreage</u>	<u>Casetype</u>	<u>Disposition</u>
AMC349049	PROSPECTOR #1	20.660	LODE CLAIM	ACTIVE
AMC349050	PROSPECTOR #2	20.660	LODE CLAIM	ACTIVE
AMC349051	HOPE #1	20.660	LODE CLAIM	ACTIVE
AMC349052	HOPE #2	20.660	LODE CLAIM	ACTIVE
AMC349053	HOPE #3	20.660	LODE CLAIM	ACTIVE
AMC349054	HOPE #4	20.660	LODE CLAIM	ACTIVE
AMC349055	HOPE #5	20.660	LODE CLAIM	ACTIVE
AMC349056	HOPE #6	20.660	LODE CLAIM	ACTIVE
AMC349057	HOPE #7	20.660	LODE CLAIM	ACTIVE
AMC349058	HOPE #8	20.660	LODE CLAIM	ACTIVE
AMC349059	HOPE #9	20.660	LODE CLAIM	ACTIVE
AMC349060	LITTLE HILL #1	20.660	LODE CLAIM	ACTIVE
AMC349061	LITTLE HILL #13	20.660	LODE CLAIM	ACTIVE
AMC349062	LITTLE HILL #14	20.660	LODE CLAIM	ACTIVE
AMC349063	LITTLE HILL #15	20.660	LODE CLAIM	ACTIVE
AMC349064	LITTLE HILL #16	20.660	LODE CLAIM	ACTIVE
AMC349065	LITTLE HILL #17	20.660	LODE CLAIM	ACTIVE
AMC349066	LITTLE HILL #18	20.660	LODE CLAIM	ACTIVE
AMC349067	LITTLE HILL #19	20.660	LODE CLAIM	ACTIVE
AMC349068	LITTLE HILL #20	20.660	LODE CLAIM	ACTIVE
AMC349069	AMPHITHEATER	20.660	LODE CLAIM	ACTIVE
AMC349070	AMPHITHEATER #1	20.660	LODE CLAIM	ACTIVE
AMC349071	AMPHITHEATER #2	20.660	LODE CLAIM	ACTIVE
AMC349072	AMPHITHEATER #3	20.660	LODE CLAIM	ACTIVE
AMC349073	AMPHITHEATER #4	20.660	LODE CLAIM	ACTIVE
AMC349074	AMPHITHEATER #5	20.660	LODE CLAIM	ACTIVE
AMC349075	BINDER	20.660	LODE CLAIM	ACTIVE
AMC349076	BRIDGE #1	20.660	LODE CLAIM	ACTIVE
<del>AMC349077</del>	CABIN	20.660	LODE CLAIM	ACTIVE
AMC349079	COPPER GIANT	20.660	LODE CLAIM	ACTIVE
AMC349080	COPPER ROSE	20.660	LODE CLAIM	ACTIVE
AMC349081	COPPER ROSE #1	20.660	LODE CLAIM	ACTIVE
AMC349082	COPPER ROSE #2	20.660	LODE CLAIM	ACTIVE
AMC349083	GEM	20.660	LODE CLAIM	ACTIVE
AMC349084	GEM #1	20.660	LODE CLAIM	ACTIVE
AMC349085	GOLD DUST #1	20.660	LODE CLAIM	ACTIVE
AMC349086	GOLD DUST #2	20.660	LODE CLAIM	ACTIVE
AMC349087	GOLD DUST #3	20.660	LODE CLAIM	ACTIVE
AMC349088	GOLD DUST #4	20.660	LODE CLAIM	ACTIVE

DEPARTMENT OF THE INTERIOR  
BUREAU OF LAND MANAGEMENT  
MINING CLAIMS

MC Customer Information - With Serial No. and Acreage

ACTIVE CLAIMS

Run Date: 09/06/2012 12:58 PM

Page 2 of 4

<u>Serial No.</u>	<u>Claim Name/Number</u>	<u>Acreage</u>	<u>Casetype</u>	<u>Disposition</u>
AMC349089	GOLD DUST #6	20.660	LODE CLAIM	ACTIVE
AMC349090	GOLD DUST #7	20.660	LODE CLAIM	ACTIVE
AMC349091	GOLD DUST #10	20.660	LODE CLAIM	ACTIVE
AMC349092	GOLD DUST #11	20.660	LODE CLAIM	ACTIVE
AMC349093	GOLD DUST #12	20.660	LODE CLAIM	ACTIVE
AMC349094	GOLD DUST #13	20.660	LODE CLAIM	ACTIVE
AMC349095	GOLD DUST #14	20.660	LODE CLAIM	ACTIVE
AMC349096	GOOD CHANCE	20.660	LODE CLAIM	ACTIVE
AMC349097	HUMBOLT	20.660	LODE CLAIM	ACTIVE
AMC349098	HUMBOLT #1	20.660	LODE CLAIM	ACTIVE
AMC349099	HUMBOLT #2	20.660	LODE CLAIM	ACTIVE
AMC349100	IRON CAP	20.660	LODE CLAIM	ACTIVE
AMC349101	IRON CAP EXTENSION	20.660	LODE CLAIM	ACTIVE
AMC349102	LEAD REEF	20.660	LODE CLAIM	ACTIVE
AMC349103	LEAD REEF #1	20.660	LODE CLAIM	ACTIVE
AMC349104	LITTLE HILL #2	20.660	LODE CLAIM	ACTIVE
AMC349105	LITTLE HILL #3	20.660	LODE CLAIM	ACTIVE
AMC349106	LITTLE HILL #4	20.660	LODE CLAIM	ACTIVE
AMC349107	LITTLE HILL #5	20.660	LODE CLAIM	ACTIVE
AMC349108	LITTLE HILL #6	20.660	LODE CLAIM	ACTIVE
AMC349109	LITTLE HILL #7	20.660	LODE CLAIM	ACTIVE
AMC349110	LITTLE HILL #8	20.660	LODE CLAIM	ACTIVE
AMC349111	LITTLE HILL #9	20.660	LODE CLAIM	ACTIVE
AMC349112	LITTLE HILL #10	20.660	LODE CLAIM	ACTIVE
AMC349113	LITTLE HILL #11	20.660	LODE CLAIM	ACTIVE
AMC349114	LITTLE HILL #12	20.660	LODE CLAIM	ACTIVE
AMC349115	LITTLE NUGGET #1	20.660	LODE CLAIM	ACTIVE
AMC349116	LITTLE NUGGET #2	20.660	LODE CLAIM	ACTIVE
AMC349117	MOLY #1	20.660	LODE CLAIM	ACTIVE
AMC349118	MOLY #2	20.660	LODE CLAIM	ACTIVE
AMC349119	MOLY #3	20.660	LODE CLAIM	ACTIVE
AMC349120	MOLY #4	20.660	LODE CLAIM	ACTIVE
AMC349121	MOLY #5	20.660	LODE CLAIM	ACTIVE
AMC349122	MOLY #6	20.660	LODE CLAIM	ACTIVE
AMC349123	MOLY #7	20.660	LODE CLAIM	ACTIVE
AMC349124	MOLY #8 AMENDED	20.660	LODE CLAIM	ACTIVE
AMC349125	MOLY #9	20.660	LODE CLAIM	ACTIVE
AMC349126	MOLY #10	20.660	LODE CLAIM	ACTIVE
AMC349127	MOLY #11	20.660	LODE CLAIM	ACTIVE
AMC349128	MOLY #12	20.660	LODE CLAIM	ACTIVE
AMC349129	MOLY #13	20.660	LODE CLAIM	ACTIVE
AMC349130	MOLY #14	20.660	LODE CLAIM	ACTIVE
AMC349131	MOLY #15	20.660	LODE CLAIM	ACTIVE
AMC349132	MOLY #16	20.660	LODE CLAIM	ACTIVE
AMC349133	MOLY #17	20.660	LODE CLAIM	ACTIVE
AMC349134	MOLY #18	20.660	LODE CLAIM	ACTIVE



**DEPARTMENT OF THE INTERIOR  
BUREAU OF LAND MANAGEMENT**

**MINING CLAIMS**

**MC Customer Information - With Serial No. and Acreage**

**ACTIVE CLAIMS**

Run Date: 09/06/2012 12:58 PM

Page 3 of 4

<u>Serial No.</u>	<u>Claim Name/Number</u>	<u>Acreage</u>	<u>Casetype</u>	<u>Disposition</u>
AMC349135	MOLY #19	20.660	LODE CLAIM	ACTIVE
AMC349136	MOLY #20	20.660	LODE CLAIM	ACTIVE
AMC349137	MOLY #21	20.660	LODE CLAIM	ACTIVE
AMC349138	MOLY #22	20.660	LODE CLAIM	ACTIVE
AMC349139	MOLY #23	20.660	LODE CLAIM	ACTIVE
AMC349140	MOLY #24	20.660	LODE CLAIM	ACTIVE
AMC349141	MOLY #25	20.660	LODE CLAIM	ACTIVE
AMC349142	MOLY #26	20.660	LODE CLAIM	ACTIVE
AMC349143	MOLY #27	20.660	LODE CLAIM	ACTIVE
AMC349144	MOLY #28	20.660	LODE CLAIM	ACTIVE
AMC349145	MOLY #29	20.660	LODE CLAIM	ACTIVE
AMC349146	MOLY #30	20.660	LODE CLAIM	ACTIVE
AMC349147	MOLY #31	20.660	LODE CLAIM	ACTIVE
AMC349148	MOLY #32	20.660	LODE CLAIM	ACTIVE
AMC349149	MOLY #33	20.660	LODE CLAIM	ACTIVE
AMC349150	MOLY EXTENSION #4	20.660	LODE CLAIM	ACTIVE
AMC349151	OLD SOLDINE	20.660	LODE CLAIM	ACTIVE
AMC349152	OLD SOLDINE #1	20.660	LODE CLAIM	ACTIVE
AMC349153	PARADISE #3	20.660	LODE CLAIM	ACTIVE
AMC349154	PARADISE #4	20.660	LODE CLAIM	ACTIVE
AMC349155	PARADISE #5	20.660	LODE CLAIM	ACTIVE
AMC349156	PARADISE #6	20.660	LODE CLAIM	ACTIVE
AMC349157	PARADISE #7	20.660	LODE CLAIM	ACTIVE
AMC349158	PARADISE #8	20.660	LODE CLAIM	ACTIVE
AMC349159	PARADISE #9	20.660	LODE CLAIM	ACTIVE
AMC349160	PARADISE #10	20.660	LODE CLAIM	ACTIVE
AMC349161	PARADISE #11	20.660	LODE CLAIM	ACTIVE
AMC349162	PARADISE #12	20.660	LODE CLAIM	ACTIVE
AMC349163	PARADISE #13	20.660	LODE CLAIM	ACTIVE
AMC349164	PARADISE #14	20.660	LODE CLAIM	ACTIVE
AMC349165	PARADISE #15	20.660	LODE CLAIM	ACTIVE
AMC349166	PARADISE #16	20.660	LODE CLAIM	ACTIVE
AMC349167	PARADISE #17	20.660	LODE CLAIM	ACTIVE
AMC349168	PARADISE #19	20.660	LODE CLAIM	ACTIVE
AMC349169	PARADISE #20	20.660	LODE CLAIM	ACTIVE
AMC349170	PARADISE #21	20.660	LODE CLAIM	ACTIVE
AMC349171	PARADISE #22	20.660	LODE CLAIM	ACTIVE
AMC349172	PARADISE #23	20.660	LODE CLAIM	ACTIVE
AMC349173	PARADISE #24	20.660	LODE CLAIM	ACTIVE
AMC349174	PARADISE #25	20.660	LODE CLAIM	ACTIVE
AMC349175	PARADISE #26	20.660	LODE CLAIM	ACTIVE
AMC349176	PARADISE #27	20.660	LODE CLAIM	ACTIVE
AMC349177	PARADISE #28	20.660	LODE CLAIM	ACTIVE
AMC349178	PARADISE #29	20.660	LODE CLAIM	ACTIVE
AMC349179	PARADISE #30	20.660	LODE CLAIM	ACTIVE
AMC349180	PARADISE #31	20.660	LODE CLAIM	ACTIVE

NO WARRANTY IS MADE BY BLM FOR USE OF THE DATA  
FOR PURPOSES NOT INTENDED BY BLM.

**DEPARTMENT OF THE INTERIOR  
BUREAU OF LAND MANAGEMENT  
MINING CLAIMS**

**MC Customer Information - With Serial No. and Acreage  
ACTIVE CLAIMS**

Run Date: 09/06/2012 12:58 PM

Page 4 of 4

<u>Serial No.</u>	<u>Claim Name/Number</u>	<u>Acreage</u>	<u>Casetype</u>	<u>Disposition</u>
AMC349181	PARADISE #32	20.660	LODE CLAIM	ACTIVE
AMC349182	PARADISE #35	20.660	LODE CLAIM	ACTIVE
AMC349183	PARADISE #36	20.660	LODE CLAIM	ACTIVE
AMC349184	PARADISE #37	20.660	LODE CLAIM	ACTIVE
AMC349185	PARADISE #39	20.660	LODE CLAIM	ACTIVE
AMC349186	PARADISE #40	20.660	LODE CLAIM	ACTIVE
AMC349187	PARADISE #41	20.660	LODE CLAIM	ACTIVE
AMC349188	PARADISE EXT #4	20.660	LODE CLAIM	ACTIVE
AMC349189	PARADISE EXT #5	20.660	LODE CLAIM	ACTIVE
AMC349190	PARADISE EXT #6	20.660	LODE CLAIM	ACTIVE
AMC349191	PARADISE EXT #7	20.660	LODE CLAIM	ACTIVE
AMC349192	PARADISE EXT #8	20.660	LODE CLAIM	ACTIVE
AMC349193	PARADISE EXT #9	20.660	LODE CLAIM	ACTIVE
AMC349194	PARADISE EXT #10	20.660	LODE CLAIM	ACTIVE
AMC349195	PARADISE EXT #11	20.660	LODE CLAIM	ACTIVE
AMC349196	PARADISE EXT #12	20.660	LODE CLAIM	ACTIVE
AMC349197	PRETTY FAIR	20.660	LODE CLAIM	ACTIVE
AMC349198	PRETTY FAIR #1	20.660	LODE CLAIM	ACTIVE
AMC349203	SHEBA	20.660	LODE CLAIM	ACTIVE
AMC349206	SILICA REEF #1 AMEND	20.660	LODE CLAIM	ACTIVE
AMC349207	SILICA REEF #2 AMEND	20.660	LODE CLAIM	ACTIVE
AMC349208	SILICA REEF #3	20.660	LODE CLAIM	ACTIVE
AMC349209	SILICA REEF #4 AMEND	20.660	LODE CLAIM	ACTIVE
AMC349210	SILICA REEF #5 AMEND	20.660	LODE CLAIM	ACTIVE
AMC349211	SILICA REEF #6	20.660	LODE CLAIM	ACTIVE
AMC349213	STOVE LID	20.660	LODE CLAIM	ACTIVE
AMC349214	STOVE LID #1	20.660	LODE CLAIM	ACTIVE
AMC349215	STOVE LID #2	20.660	LODE CLAIM	ACTIVE
AMC349216	STOVE LID #3	20.660	LODE CLAIM	ACTIVE
AMC349225	ZIPPER	20.660	LODE CLAIM	ACTIVE
AMC349226	ZIPPER LEAD	20.660	LODE CLAIM	ACTIVE

Number of ACTIVE cases: 162

LEAD CASEFILES:

REDHAWK COPPER - FILED 8/21/12

RECEIPT No. 2636424 (722 claims)

33845

371132

78902

373192

316095

408299

335144

409378

337099

411910

342788

414010

349069

415832

352300

352161

**United States Department of the Interior**  
**Bureau of Land Management**  
 LANDS/RECREATION & PLANNING  
 ONE N CENTRAL AVE  
 PHOENIX, AZ 85004 -2203  
 Phone: 602-417-9200

Receipt

No: 2636424

<b>Transaction #:</b> 2717010	
<b>Date of Transaction:</b> 08/21/2012	
CUSTOMER:	
	REDHAWK COPPER INC 130 N REDINGTON RD SAN MANUEL, AZ 85631-1134 US

LINE #	QTY	DESCRIPTION	REMARKS	UNIT PRICE	TOTAL
1	1.00	LOCATABLE MINERALS / MINING CLAIMS- NOT NEW-UNADJUD, ONE AUTH NO. ONLY / MINING CLAIM MONEY RECEIVED CASES: AMC33873/\$101080.00	MAINT 2013 / 722	- n/a -	101080.00
<b>TOTAL:</b>					<b>\$101,080.00</b>

PAYMENT INFORMATION			
1	AMOUNT:	101080.00	POSTMARKED: N/A
	TYPE:	CHECK	RECEIVED: 08/21/2012
	CHECK NO:	1358	
	NAME:	REDHAWK COPPER INC 130 N REDINGTON RD SAN MANUEL AZ 85631-1134 US	

REMARKS

This receipt was generated by the automated BLM Collections and Billing System and is a paper representation of a portion of the official electronic record contained therein.

R. J. Sandberg  
Redhawk Copper, Inc.  
130 N. Redington Rd.  
San Manuel, AZ 85631

U.S. Department of the Interior  
Bureau of Land Management  
Arizona State Office  
222 North Central Ave  
Phoenix, AZ 85004-2203

August 20, 2012

RECEIVED  
BLM AZ STATE OFFICE  
2012 AUG 21 P 1:49  
PHOENIX, ARIZONA

Re: 2013 Mining Claim Maintenance Fees

To Whom it may concern:


Section 10101 of the Act of August 10, 1993 (Pub.L. 103-6, 107 Stat. 312) and amended June 30, 2004 requires the annual payment of a \$140.00 maintenance fee in order to hold and maintain an unpatented mining claim, mill site, or tunnel site.

Enclosed you will find our check (check # *1358*) in the amount of One Hundred One Thousand Eighty dollars (\$101,080.00) as payment of the maintenance fees for 722 unpatented mining claims (Albatross, et. al Claims) located in Pinal County, Arizona more particularly described on the attached Exhibit "A" (12 pages).

These maintenance fees are being paid by and on behalf of the owner, Redhawk Copper, Inc. for subsequent assessment year beginning September 1, 2012.

Please date stamp and return to Redhawk Copper, Inc. at the above address. If you have any questions concerning this filing please call me at (520) 609-3815.

Sincerely,



R. J. Sandberg  
President Redhawk Copper, Inc.

NO. OF CLAIMS 722  
AMOUNT 101,080.00  
RECEIPT NO. 20310424  
INIT. RCS  
\*\* BLM-ASO\*\*

ENTERED IN COMPUTER  
RE 9-5-12



EXHIBIT A

Claim Name	Owner of Record	BLM AMC Serial #	G&SR BM		Section	
			Twn	Rng		
Granite Hill	Redhawk Copper, Inc	<u>AMC 33873</u>	8S	18E	11 SW1/4	1
American Eagle	Redhawk Copper, Inc	AMC 33893	8S	18E	11 SE1/4	2
Angusto Lode	Redhawk Copper, Inc	AMC 33894	8S	18E	10 SE1/4	3
Aurora	Redhawk Copper, Inc	AMC 33895	8S	18E	11 SW1/4	4
Camino Lode	Redhawk Copper, Inc	<u>AMC 33904</u>	8S	18E	10 SE1/4	5
Copper Cliff	Redhawk Copper, Inc	<u>AMC 33951</u>	8S	18E	11 NE1/4	6
Copper Reef No. 5	Redhawk Copper, Inc	<u>AMC 33955</u>	8S	18E	14 NW1/4	7
Copper Ridge	Redhawk Copper, Inc	AMC 33956	8S	18E	11 SE1/4	8
Copper Trail # 1	Redhawk Copper, Inc	AMC 33957	8S	18E	11 SE1/4	9
Copper Trail # 2	Redhawk Copper, Inc	AMC 33958	8S	18E	11 SE1/4	10
Copper Trail # 3	Redhawk Copper, Inc	AMC 33959	8S	18E	11 SE1/4	11
Copper Trail # 4	Redhawk Copper, Inc	AMC 33960	8S	18E	11 SE1/4	12
Fraction	Redhawk Copper, Inc	<u>AMC 33961</u>	8S	18E	11 SE1/4	13
Jupiter	Redhawk Copper, Inc	<u>AMC 33964</u>	8S	18E	14 NE1/4	14
Kimbro	Redhawk Copper, Inc	AMC 33965	8S	18E	11 NW1/4	15
Kimbro Eastern	Redhawk Copper, Inc	AMC 33966	8S	18E	11 NW1/4	16
Mars	Redhawk Copper, Inc	<u>AMC 33968</u>	8S	18E	14 NE1/4	17
North Star	Redhawk Copper, Inc	<u>AMC 33986</u>	8S	18E	11 SW1/4	18
Siskon No. 34	Redhawk Copper, Inc	<u>AMC 34022</u>	8S	18E	10 SE1/4	19
Siskon No. 35	Redhawk Copper, Inc	AMC 34023	8S	18E	10 SE1/4	20
Siskon No. 36	Redhawk Copper, Inc	AMC 34024	8S	18E	11 SW1/4	21
Siskon No. 37	Redhawk Copper, Inc	AMC 34025	8S	18E	10 SE1/4	22
Siskon No. 38	Redhawk Copper, Inc	AMC 34026	8S	18E	15 NE1/4	23
Siskon No. 39	Redhawk Copper, Inc	<u>AMC 34027</u>	8S	18E	14 NW1/4	24
Siskon No. 41	Redhawk Copper, Inc	<u>AMC 34029</u>	8S	18E	14 NW1/4	25
Siskon No. 52	Redhawk Copper, Inc	<u>AMC 34036</u>	8S	18E	14 NW1/4	26
Siskon No. 54	Redhawk Copper, Inc	AMC 34038	8S	18E	10 SE1/4	27
Siskon No. 55	Redhawk Copper, Inc	<u>AMC 34039</u>	8S	18E	10 SE1/4	28
Siskon No. 82	Redhawk Copper, Inc	<u>AMC 34066</u>	8S	18E	14 NW1/4	29
Siskon No. 88	Redhawk Copper, Inc	AMC 34071	8S	18E	14 NW1/4	30
Velasquez	Redhawk Copper, Inc	AMC 34072	8S	18E	11 SW1/4	31
Velasquez Fraction	Redhawk Copper, Inc	AMC 34073	8S	18E	11 NW1/4	32
Velasquez Wedge	Redhawk Copper, Inc	AMC 34074	8S	18E	11 SW1/4	33
Venus	Redhawk Copper, Inc	<u>AMC 34075</u>	8S	18E	10 SE1/4	34
Zella A	Redhawk Copper, Inc	<u>AMC 79732</u>	8S	18E	3 SE1/4	35
Center Star	Redhawk Copper, Inc	<u>AMC 316095</u>	8S	18E	11, 12, 1, 2	36
Navajo No. 7	Redhawk Copper, Inc	AMC 316096	8S	18E	10 NW1/4	37
Navajo No. 8	Redhawk Copper, Inc	AMC 316097	8S	18E	10 SW1/4	38
C.C. 12	Redhawk Copper, Inc	<u>AMC 316098</u>	8S	18E	10 NE1/4	39
Mary #1	Redhawk Copper, Inc	AMC 316100	8S	18E	11 NW1/4	40
Whippoorwill	Redhawk Copper, Inc	AMC 316101	8S	18E	11 NE1/4	41
Redondo	Redhawk Copper, Inc	AMC 316102	8S	18E	11 NE1/4	42
Paloma	Redhawk Copper, Inc	AMC 316103	8S	18E	11 NW1/4	43
Paloma Fraction	Redhawk Copper, Inc	AMC 316104	8S	18E	11 NW1/4	44
Morningside	Redhawk Copper, Inc	AMC 316105	8S	18E	14 NW1/4	45
Minnesota	Redhawk Copper, Inc	AMC 316106	8S	18E	11 NW1/4	46
Middle March	Redhawk Copper, Inc	AMC 316107	8S	18E	11 NE1/4	47
Lone Trail	Redhawk Copper, Inc	AMC 316108	8S	18E	11 NE1/4	48
Jay Bird	Redhawk Copper, Inc	AMC 316109	8S	18E	11 NE1/4	49
Hercules	Redhawk Copper, Inc	AMC 316110	8S	18E	11 NE1/4	50
H-N Fraction 1	Redhawk Copper, Inc	AMC 316111	8S	18E	10 NE1/4	51
Clark No. 1	Redhawk Copper, Inc	AMC 316112	8S	18E	12 SW1/4	52
Copper Reef No. 2	Redhawk Copper, Inc	AMC 316113	8S	18E	14 NE1/4	53
Copper Reef No. 3	Redhawk Copper, Inc	AMC 316114	8S	18E	14 SW1/4	54
Copper Reef No. 4	Redhawk Copper, Inc	AMC 316115	8S	18E	14 NW1/4	55
North Star No. 1	Redhawk Copper, Inc	AMC 316116	8S	18E	14 SW1/4	56
North Star No. 2	Redhawk Copper, Inc	AMC 316117	8S	18E	14, 15	57
North Star No. 3	Redhawk Copper, Inc	AMC 316118	8S	18E	14, 15	58
Buzzard No. 1	Redhawk Copper, Inc	AMC 316119	8S	18E	11 NW1/4	59
Buzzard No. 2	Redhawk Copper, Inc	AMC 316120	8S	18E	11 NW1/4	60
Buzzard No. 3	Redhawk Copper, Inc	AMC 316121	8S	18E	11 NW1/4	61

RECEIVED  
BLM AZ STATE OFFICE  
2012 AUG 21 P 1:49  
PHOENIX, ARIZONA

EXHIBIT A

Claim Name	Owner of Record	BLM AMC Serial #	G&SR BM		Section	
			TwN	Rng		
Buzzard No. 4	Redhawk Copper, Inc	AMC 316122	8S	18E	11 NW1/4	62
Buzzard No. 5	Redhawk Copper, Inc	AMC 316123	8S	18E	11 NE1/4	63
Buzzard No. 6	Redhawk Copper, Inc	AMC 316124	8S	18E	11 NE1/4	64
Buzzard No. 7	Redhawk Copper, Inc	AMC 316125	8S	18E	11 NE1/4	65
Albatross No. 1	Redhawk Copper, Inc	AMC 316126	8S	18E	11,12	66
Albatross No. 2	Redhawk Copper, Inc	AMC 316127	8S	18E	12 SW1/4	67
Albatross No. 3	Redhawk Copper, Inc	AMC 316128	8S	18E	11, 12	68
Albatross No. 4	Redhawk Copper, Inc	AMC 316129	8S	18E	12 SW1/4	69
Albatross No. 5	Redhawk Copper, Inc	AMC 316130	8S	18E	11,12	70
Albatross No. 6	Redhawk Copper, Inc	AMC 316131	8S	18E	12 NW1/4	71
Albatross No. 7	Redhawk Copper, Inc	AMC 316132	8S	18E	11,12	72
Albatross No. 8	Redhawk Copper, Inc	AMC 316133	8S	18E	12 NW1/4	73
Albatross No. 17	Redhawk Copper, Inc	AMC 316134	8S	18E	11,12	74
Siskon No. 40	Redhawk Copper, Inc	AMC 316135	8S	18E	15 NE1/4	75
Siskon No. 42	Redhawk Copper, Inc	AMC 316136	8S	18E	14, 15	76
Siskon No. 44	Redhawk Copper, Inc	AMC 316137	8S	18E	14, 15	77
Siskon No. 53	Redhawk Copper, Inc	AMC 316138	8S	18E	10 SE1/4	78
Siskon No. 56	Redhawk Copper, Inc	AMC 316139	8S	18E	10 SE1/4	79
Siskon No. 57	Redhawk Copper, Inc	AMC 316140	8S	18E	15 NE1/4	80
Siskon No. 58	Redhawk Copper, Inc	AMC 316141	8S	18E	15 NE1/4	81
Siskon No. 83	Redhawk Copper, Inc	AMC 316142	8S	18E	14, 15	82
Siskon No. 84	Redhawk Copper, Inc	AMC 316143	8S	18E	14, 15	83
Siskon No. 85	Redhawk Copper, Inc	AMC 316144	8S	18E	14 SW1/4	84
Siskon No. 87	Redhawk Copper, Inc	AMC 316145	8S	18E	14 SW1/4	85
Crow 1	Redhawk Copper, Inc	AMC 335144	8S	18E	9 SE1/4	86
Crow 2	Redhawk Copper, Inc	AMC 335145	8S	18E	9 SE1/4	87
Crow 3	Redhawk Copper, Inc	AMC 335146	8S	18E	9 SE1/4	88
Crow 4	Redhawk Copper, Inc	AMC 335147	8S	18E	9 SE1/4	89
Crow 5	Redhawk Copper, Inc	AMC 335148	8S	18E	9 SE1/4	90
Crow 6	Redhawk Copper, Inc	AMC 335149	8S	18E	9 SE1/4	91
Crow 7	Redhawk Copper, Inc	AMC 335150	8S	18E	9 NE1/4	92
Crow 8	Redhawk Copper, Inc	AMC 335151	8S	18E	9 NE1/4	93
Crow 9	Redhawk Copper, Inc	AMC 335152	8S	18E	9 NE1/4	94
Crow 10	Redhawk Copper, Inc	AMC 335153	8S	18E	9 NE1/4	95
Crow 11	Redhawk Copper, Inc	AMC 335154	8S	18E	9 NE1/4	96
Crow 12	Redhawk Copper, Inc	AMC 335155	8S	18E	9 NE1/4	97
Crow 13	Redhawk Copper, Inc	AMC 335156	8S	18E	9, 4	98
Crow 14	Redhawk Copper, Inc	AMC 335157	8S	18E	9, 4	99
Crow 15	Redhawk Copper, Inc	AMC 335158	8S	18E	4 SE1/4	100
Crow 16	Redhawk Copper, Inc	AMC 335159	8S	18E	4 SE1/4	101
Crow 17	Redhawk Copper, Inc	AMC 335160	8S	18E	9 SE1/4	102
Crow 20	Redhawk Copper, Inc	AMC 335161	8S	18E	10 SW1/4	103
Crow 21	Redhawk Copper, Inc	AMC 335162	8S	18E	10 SW1/4	104
Crow 22	Redhawk Copper, Inc	AMC 335163	8S	18E	10 NE1/4	105
Crow 23	Redhawk Copper, Inc	AMC 335164	8S	18E	10 NE1/4	106
Crow 24	Redhawk Copper, Inc	AMC 335165	8S	18E	10 NE1/4	107
Crow 25	Redhawk Copper, Inc	AMC 335166	8S	18E	3 SW1/4	108
Crow 26	Redhawk Copper, Inc	AMC 335167	8S	18E	3 SW1/4	109
Siskon No. 46	Redhawk Copper, Inc	AMC 335168	8S	18E	15 NE1/4	110
Siskon No. 48	Redhawk Copper, Inc	AMC 335169	8S	18E	15 SE1/4	111
Siskon No. 51	Redhawk Copper, Inc	AMC 335170	8S	18E	14 SW1/4	112
Siskon No. 59	Redhawk Copper, Inc	AMC 335171	8S	18E	15 NE1/4	113
Siskon No. 60	Redhawk Copper, Inc	AMC 335172	8S	18E	15 NE1/4	114
Siskon No. 64	Redhawk Copper, Inc	AMC 335173	8S	18E	10 SW1/4	115
Siskon 65	Redhawk Copper, Inc	AMC 335174	8S	18E	10 SW1/4	116
Siskon 66	Redhawk Copper, Inc	AMC 335175	8S	18E	10 SW1/4	117
Siskon 67	Redhawk Copper, Inc	AMC 335176	8S	18E	10 SW1/4	118
Siskon 68	Redhawk Copper, Inc	AMC 335177	8S	18E	10 SW1/4	119
Siskon 69	Redhawk Copper, Inc	AMC 335178	8S	18E	10 SW1/4	120
Siskon 70	Redhawk Copper, Inc	AMC 335179	8S	18E	10 SW1/4	121
Siskon 71	Redhawk Copper, Inc	AMC 335180	8S	18E	10 SW1/4	122

PHOENIX, ARIZONA

2012 AUG 21 P 1:49

RECEIVED  
BLM AZ STATE OFFICE

EXHIBIT A

Claim Name	Owner of Record	BLM AMC Serial #	G&SR BM		Section	
			Twn	Rng		
Siskon 72	Redhawk Copper, Inc	AMC 335181	8S	18E	15 NW1/4	123
C.C. 8	Redhawk Copper, Inc	AMC 335182	8S	18E	10 NW1/4	124
C.C. 9	Redhawk Copper, Inc	AMC 335183	8S	18E	10 NW1/4	125
C.C. 11	Redhawk Copper, Inc	AMC 335184	8S	18E	10 NW1/4	126
Swallow 1	Redhawk Copper, Inc	AMC 337099	8S	18E	9 SE1/4	127
Swallow 2	Redhawk Copper, Inc	AMC 337100	8S	18E	9 NW1/4	128
Swallow 3	Redhawk Copper, Inc	AMC 337101	8S	18E	9 NW1/4	129
Swallow 4	Redhawk Copper, Inc	AMC 337102	8S	18E	9 NE1/4	130
Swallow 5	Redhawk Copper, Inc	AMC 337103	8S	18E	9 NW1/4	131
Swallow 6	Redhawk Copper, Inc	AMC 337104	8S	18E	9 NE1/4	132
Swallow 7	Redhawk Copper, Inc	AMC 337105	8S	18E	9 NE1/4	133
Hawk #1	Redhawk Copper, Inc	AMC 342788	8S	18E	3 SE1/4	134
Hawk #2	Redhawk Copper, Inc	AMC 342789	8S	18E	3 SE1/4	135
Hawk #3	Redhawk Copper, Inc	AMC 342790	8S	18E	3 NE1/4	136
Hawk #4	Redhawk Copper, Inc	AMC 342791	8S	18E	3 NE1/4	137
Hawk #5	Redhawk Copper, Inc	AMC 342792	8S	18E	3 NE1/4	138
Hawk #6	Redhawk Copper, Inc	AMC 342793	8S	18E	3 NE1/4	139
Hawk #7	Redhawk Copper, Inc	AMC 342794	8S	18E	3 NE1/4	140
Hawk #8	Redhawk Copper, Inc	AMC 342795	8S	18E	3 SW1/4	141
Hawk #9	Redhawk Copper, Inc	AMC 342796	8S	18E	3 SW1/4	142
Hawk #10	Redhawk Copper, Inc	AMC 342797	8S	18E	3 SW1/4	143
Hawk #11	Redhawk Copper, Inc	AMC 342798	8S	18E	3 NW1/4	144
Hawk #12	Redhawk Copper, Inc	AMC 342799	8S	18E	3 NW1/4	145
Hawk #13	Redhawk Copper, Inc	AMC 342800	8S	18E	3 NW1/4	146
Hawk #14	Redhawk Copper, Inc	AMC 342801	8S	18E	4 NE1/4	147
Hawk #15	Redhawk Copper, Inc	AMC 342802	8S	18E	4 NE1/4	148
Chapo #1	Redhawk Copper, Inc	AMC 349078	8S	18E	14 SW1/4	149
Wren 1	Redhawk Copper, Inc	AMC 352161	8S	18E	15 NW1/4	150
Wren 2	Redhawk Copper, Inc	AMC 352162	8S	18E	15 NW1/4	151
Wren 3	Redhawk Copper, Inc	AMC 352163	8S	18E	15 NW1/4	152
Parrot 1	Redhawk Copper, Inc	AMC 352164	8S	18E	1 NW1/4	153
Parrot 2	Redhawk Copper, Inc	AMC 352165	8S	18E	1 NW1/4	154
Parrot 3	Redhawk Copper, Inc	AMC 352166	8S	18E	1 NW1/4	155
Parrot 4	Redhawk Copper, Inc	AMC 352167	8S	18E	1 NW1/4	156
Parrot 5	Redhawk Copper, Inc	AMC 352168	8S	18E	1 NW1/4	157
Parrot 6	Redhawk Copper, Inc	AMC 352169	8S	18E	1 NW1/4	158
Parrot 7	Redhawk Copper, Inc	AMC 352170	8S	18E	1 SW1/4	159
Parrot 8	Redhawk Copper, Inc	AMC 352171	8S	18E	1 SW1/4	160
Parrot 9	Redhawk Copper, Inc	AMC 352172	8S	18E	1 SW1/4	161
Parrot 10	Redhawk Copper, Inc	AMC 352173	8S	18E	1 SW1/4	162
Parrot 11	Redhawk Copper, Inc	AMC 352174	8S	18E	1 SW1/4	163
Parrot 12	Redhawk Copper, Inc	AMC 352175	8S	18E	1 SW1/4	164
Buzzard No. 8	Redhawk Copper, Inc	AMC 352176	8S	18E	11 NE1/4	165
PF	Redhawk Copper, Inc	AMC 352300	8S	18E	11 NW1/4	166
NS #1	Redhawk Copper, Inc	AMC 352301	8S	18E	14 SW1/4	167
WREN-4	Redhawk Copper, Inc	AMC 371132	8S	18E	14 SE1/4	168
WREN-5	Redhawk Copper, Inc	AMC 371133	8S	18E	14 SE1/4	169
WREN-6	Redhawk Copper, Inc	AMC 371134	8S	18E	14 SE1/4	170
WREN-7	Redhawk Copper, Inc	AMC 371135	8S	18E	14 SE1/4	171
WREN-8	Redhawk Copper, Inc	AMC 371136	8S	18E	14 NE1/4	172
WREN-9	Redhawk Copper, Inc	AMC 371137	8S	18E	15 SE1/4	173
WREN-10	Redhawk Copper, Inc	AMC 371138	8S	18E	15 SE1/4	174
WREN-11	Redhawk Copper, Inc	AMC 371139	8S	18E	15 SE1/4	175
WREN-12	Redhawk Copper, Inc	AMC 371140	8S	18E	15 SE1/4	176
WREN-13	Redhawk Copper, Inc	AMC 371141	8S	18E	15 SE1/4	177
WREN-14	Redhawk Copper, Inc	AMC 371142	8S	18E	15 SE1/4	178
WREN-15	Redhawk Copper, Inc	AMC 371143	8S	18E	15 SE1/4	179
WREN-16	Redhawk Copper, Inc	AMC 371144	8S	18E	15 SE1/4	180
WREN-17	Redhawk Copper, Inc	AMC 371145	8S	18E	15 SW1/4	181
WREN-18	Redhawk Copper, Inc	AMC 371146	8S	18E	15 NW1/4	182
WREN-19	Redhawk Copper, Inc	AMC 371147	8S	18E	15 NW1/4	183

RECEIVED  
BLM AZ STATE OFFICE  
2012 AUG 21 P 1:49  
PHOENIX, ARIZONA

EXHIBIT A

Claim Name	Owner of Record	BLM AMC Serial #	G&SR BM		Section	
			Twn	Rng		
WREN-20	Redhawk Copper, Inc	AMC 371148	8S	18E	15 NW1/4	184
WREN-21	Redhawk Copper, Inc	AMC 371149	8S	18E	15 NW1/4	185
WREN-22	Redhawk Copper, Inc	AMC 371150	8S	18E	9 SE1/4	186
WREN-23	Redhawk Copper, Inc	AMC 371151	8S	18E	9 SE1/4	187
WREN-24	Redhawk Copper, Inc	AMC 371152	8S	18E	9 SE1/4	188
WREN-44	Redhawk Copper, Inc	AMC 371153	8S	18E	3 NW1/4	189
WREN-45	Redhawk Copper, Inc	AMC 371154	8S	18E	3 NW1/4	190
WREN-46	Redhawk Copper, Inc	AMC 371155	8S	18E	3 NW1/4	191
WREN-47	Redhawk Copper, Inc	AMC 371156	8S	18E	3 NW1/4	192
WREN-48	Redhawk Copper, Inc	AMC 371157	8S	18E	3 NE1/4	193
WREN-49	Redhawk Copper, Inc	AMC 371158	8S	18E	3 NE1/4	194
WREN-50	Redhawk Copper, Inc	AMC 371159	8S	18E	3 NE1/4	195
WREN-51	Redhawk Copper, Inc	AMC 371160	8S	18E	3 NE1/4	196
WREN-52	Redhawk Copper, Inc	<u>AMC 371161</u>	8S	18E	3 NE1/4	197
WREN-25	Redhawk Copper, Inc	AMC 373192	8S	18E	4 SW1/4	198
WREN-26	Redhawk Copper, Inc	AMC 373193	8S	18E	4 SW1/4	199
WREN-27	Redhawk Copper, Inc	AMC 373194	8S	18E	4 SW1/4	200
WREN-28	Redhawk Copper, Inc	AMC 373195	8S	18E	4 SW1/4	201
WREN-29	Redhawk Copper, Inc	AMC 373196	8S	18E	4 SW1/4	202
WREN-30	Redhawk Copper, Inc	AMC 373197	8S	18E	4 SW1/4	203
WREN-31	Redhawk Copper, Inc	AMC 373198	8S	18E	4 SW1/4	204
WREN-32	Redhawk Copper, Inc	AMC 373199	8S	18E	4 NE1/4	205
WREN-33	Redhawk Copper, Inc	AMC 373200	8S	18E	4 NE1/4	206
WREN-34	Redhawk Copper, Inc	AMC 373201	8S	18E	4 NE1/4	207
WREN-35	Redhawk Copper, Inc	AMC 373202	8S	18E	4 NW1/4	208
WREN-36	Redhawk Copper, Inc	AMC 373203	8S	18E	4 NW1/4	209
WREN-37	Redhawk Copper, Inc	AMC 373204	8S	18E	4 NW1/4	210
WREN-38	Redhawk Copper, Inc	AMC 373205	8S	18E	4 NW1/4	211
WREN-39	Redhawk Copper, Inc	AMC 373206	8S	18E	4 NE1/4	212
WREN-40	Redhawk Copper, Inc	AMC 373207	8S	18E	4 NE1/4	213
WREN-41	Redhawk Copper, Inc	AMC 373208	8S	18E	4 NE1/4	214
WREN-42	Redhawk Copper, Inc	AMC 373209	8S	18E	4 NE1/4	215
WREN-43	Redhawk Copper, Inc	AMC 373210	8S	18E	4 NE1/4	216
NCC 1	Redhawk Copper, Inc	<u>AMC408299</u>	7S	18E		31 217
NCC 2	Redhawk Copper, Inc	AMC408300	7S	18E		31 218
NCC 3	Redhawk Copper, Inc	AMC408301	7S	18E		31 219
NCC 4	Redhawk Copper, Inc	AMC408302	7S	18E		31 220
NCC 5	Redhawk Copper, Inc	AMC408303	7S	18E		31 221
NCC 6	Redhawk Copper, Inc	AMC408304	7S	18E		31 222
NCC 7	Redhawk Copper, Inc	AMC408305	7S	18E		31 223
NCC 8	Redhawk Copper, Inc	AMC408306	7S	18E		31 224
NCC 9	Redhawk Copper, Inc	AMC408307	7S	18E		31 225
NCC 10	Redhawk Copper, Inc	AMC408308	7S	18E		31 226
NCC 11	Redhawk Copper, Inc	AMC408309	7S	18E		31 227
NCC 12	Redhawk Copper, Inc	AMC408310	7S	18E		31 228
NCC 13	Redhawk Copper, Inc	AMC408311	7S	18E		31 229
NCC 14	Redhawk Copper, Inc	AMC408312	7S	18E		31 230
NCC 15	Redhawk Copper, Inc	AMC408313	7S	18E		31 231
NCC 16	Redhawk Copper, Inc	AMC408314	7S	18E		31 232
NCC 17	Redhawk Copper, Inc	AMC408315	7S	18E		31 233
NCC 18	Redhawk Copper, Inc	AMC408316	7S	18E		31 234
NCC 19	Redhawk Copper, Inc	AMC408317	7S	18E		31 235
NCC 20	Redhawk Copper, Inc	<u>AMC408318</u>	7S	18E		31 236
NCC 51	Redhawk Copper, Inc	<u>AMC408321</u>	7S	18E		30 237
NCC 90	Redhawk Copper, Inc	AMC408323	7S	18E		19 238
NCC 91	Redhawk Copper, Inc	AMC408324	7S	18E		19 239
NCC 92	Redhawk Copper, Inc	AMC408325	7S	18E		19 240
NCC 100	Redhawk Copper, Inc	AMC408326	7S	18E		19 241
NCC 101	Redhawk Copper, Inc	AMC408327	7S	18E		19 242
NCC 102	Redhawk Copper, Inc	AMC408328	7S	18E		19 243
NCC 93	Redhawk Copper, Inc	AMC408329	7S	18E		18 244

PHOENIX, ARIZONA

2012 AUG 21 P 1:50

RECEIVED  
BLM AZ STATE OFFICE

EXHIBIT A

Claim Name	Owner of Record	BLM AMC Serial #	G&SR BM		Section	
			Twn	Rng		
NCC 94	Redhawk Copper, Inc	AMC408330	7S	18E	18	245
NCC 95	Redhawk Copper, Inc	AMC408331	7S	18E	18	246
NCC 96	Redhawk Copper, Inc	AMC408332	7S	18E	18	247
NCC 97	Redhawk Copper, Inc	AMC408333	7S	18E	18	248
NCC 98	Redhawk Copper, Inc	AMC408334	7S	18E	18	249
NCC 99	Redhawk Copper, Inc	AMC408335	7S	18E	18	250
NCC 103	Redhawk Copper, Inc	AMC408336	7S	18E	18	251
NCC 104	Redhawk Copper, Inc	AMC408337	7S	18E	18	252
NCC 105	Redhawk Copper, Inc	AMC408338	7S	18E	18	253
NCC 106	Redhawk Copper, Inc	AMC408339	7S	18E	18	254
NCC 107	Redhawk Copper, Inc	AMC408340	7S	18E	18	255
NCC 108	Redhawk Copper, Inc	AMC408341	7S	18E	18	256
NCC 109	Redhawk Copper, Inc	AMC408342	7S	18E	18	257
NCC 110	Redhawk Copper, Inc	AMC408343	7S	18E	18	258
NCC 111	Redhawk Copper, Inc	AMC408344	7S	18E	18	259
NCC 112	Redhawk Copper, Inc	AMC408345	7S	18E	18	260
NCC 113	Redhawk Copper, Inc	AMC408346	7S	18E	18	261
NCC 114	Redhawk Copper, Inc	AMC408347	7S	18E	18	262
NCC 115	Redhawk Copper, Inc	AMC408348	7S	18E	18	263
NCC 116	Redhawk Copper, Inc	AMC408349	7S	18E	18	264
NCC 117	Redhawk Copper, Inc	AMC408350	7S	18E	18	265
NCC 118	Redhawk Copper, Inc	AMC408351	7S	18E	18	266
NCC 119	Redhawk Copper, Inc	AMC408352	7S	18E	18	267
NCC 120	Redhawk Copper, Inc	AMC408353	7S	18E	18	268
NCC 121	Redhawk Copper, Inc	AMC408354	7S	18E	18	269
NCC 122	Redhawk Copper, Inc	AMC408355	7S	18E	18	270
NCC 123	Redhawk Copper, Inc	AMC408356	7S	18E	18	271
NCC 124	Redhawk Copper, Inc	AMC408357	7S	18E	18	272
NCC 125	Redhawk Copper, Inc	AMC408358	7S	18E	18	273
NCC 126	Redhawk Copper, Inc	AMC408359	7S	18E	18	274
NCC 127	Redhawk Copper, Inc	AMC408360	7S	18E	18	275
NCC 128	Redhawk Copper, Inc	AMC408361	7S	18E	18	276
NCC 129	Redhawk Copper, Inc	AMC408362	7S	18E	18	277
NCC 130	Redhawk Copper, Inc	AMC408363	7S	18E	18	278
NCC 131	Redhawk Copper, Inc	AMC408364	7S	18E	18	279
NCC 132	Redhawk Copper, Inc	AMC408365	7S	18E	18	280
NCC 232	Redhawk Copper, Inc	AMC408366	7S	18E	17	281
NCC 233	Redhawk Copper, Inc	AMC408367	7S	18E	17	282
NCC 234	Redhawk Copper, Inc	AMC408368	7S	18E	17	283
NCC 235	Redhawk Copper, Inc	AMC408369	7S	18E	17	284
NCC 241	Redhawk Copper, Inc	AMC408370	7S	18E	17	285
NCC 242	Redhawk Copper, Inc	AMC408371	7S	18E	17	286
NCC 243	Redhawk Copper, Inc	AMC408372	7S	18E	17	287
NCC 244	Redhawk Copper, Inc	AMC408373	7S	18E	17	288
NCC 245	Redhawk Copper, Inc	AMC408374	7S	18E	17	289
NCC 246	Redhawk Copper, Inc	AMC408375	7S	18E	17	290
NCC 247	Redhawk Copper, Inc	AMC408376	7S	18E	17	291
NCC 248	Redhawk Copper, Inc	AMC408377	7S	18E	17	292
NCC 272	Redhawk Copper, Inc	AMC408378	7S	18E	28	293
NCC 273	Redhawk Copper, Inc	AMC408379	7S	18E	28	294
NCC 274	Redhawk Copper, Inc	AMC408380	7S	18E	28	295
NCC 275	Redhawk Copper, Inc	AMC408381	7S	18E	28	296
NCC 276	Redhawk Copper, Inc	AMC408382	7S	18E	28	297
NCC 293	Redhawk Copper, Inc	AMC408383	7S	18E	28	298
NCC 294	Redhawk Copper, Inc	AMC408384	7S	18E	28	299
NCC 295	Redhawk Copper, Inc	AMC408385	7S	18E	28	300
NCC 296	Redhawk Copper, Inc	AMC408386	7S	18E	28	301
NCC 297	Redhawk Copper, Inc	AMC408387	7S	18E	28	302
NCC 298	Redhawk Copper, Inc	AMC408388	7S	18E	28	303
NCC 299	Redhawk Copper, Inc	AMC408389	7S	18E	28	304
NCC 300	Redhawk Copper, Inc	AMC408390	7S	18E	28	305

RECEIVED  
BLM AZ STATE OFFICE  
2012 AUG 21 P 1:50  
PHOENIX, ARIZONA



EXHIBIT A

Claim Name	Owner of Record	BLM AMC Serial #	G&SR BM		Section	
			Twn	Rng		
NCC 301	Redhawk Copper, Inc	AMC408391	7S	18E	28	306
NCC 302	Redhawk Copper, Inc	AMC408392	7S	18E	28	307
NCC 319	Redhawk Copper, Inc	AMC408393	7S	18E	28	308
NCC 320	Redhawk Copper, Inc	AMC408394	7S	18E	28	309
NCC 321	Redhawk Copper, Inc	AMC408395	7S	18E	28	310
NCC 322	Redhawk Copper, Inc	AMC408396	7S	18E	28	311
NCC 323	Redhawk Copper, Inc	AMC408397	7S	18E	28	312
NCC 324	Redhawk Copper, Inc	AMC408398	7S	18E	28	313
NCC 325	Redhawk Copper, Inc	AMC408399	7S	18E	28	314
NCC 277	Redhawk Copper, Inc	AMC408400	7S	18E	29	315
NCC 278	Redhawk Copper, Inc	AMC408401	7S	18E	29	316
NCC 279	Redhawk Copper, Inc	AMC408402	7S	18E	29	317
NCC 280	Redhawk Copper, Inc	AMC408403	7S	18E	29	318
NCC 283	Redhawk Copper, Inc	AMC408404	7S	18E	29	319
NCC 284	Redhawk Copper, Inc	AMC408405	7S	18E	29	320
NCC 285	Redhawk Copper, Inc	AMC408406	7S	18E	29	321
NCC 286	Redhawk Copper, Inc	AMC408407	7S	18E	29	322
NCC 287	Redhawk Copper, Inc	AMC408408	7S	18E	29	323
NCC 288	Redhawk Copper, Inc	AMC408409	7S	18E	29	324
NCC 289	Redhawk Copper, Inc	AMC408410	7S	18E	29	325
NCC 290	Redhawk Copper, Inc	AMC408411	7S	18E	29	326
NCC 291	Redhawk Copper, Inc	AMC408412	7S	18E	29	327
NCC 292	Redhawk Copper, Inc	AMC408413	7S	18E	29	328
NCC 303	Redhawk Copper, Inc	AMC408414	7S	18E	29	329
NCC 304	Redhawk Copper, Inc	AMC408415	7S	18E	29	330
NCC 305	Redhawk Copper, Inc	AMC408416	7S	18E	29	331
NCC 306	Redhawk Copper, Inc	AMC408417	7S	18E	29	332
NCC 307	Redhawk Copper, Inc	AMC408418	7S	18E	29	333
NCC 308	Redhawk Copper, Inc	AMC408419	7S	18E	29	334
NCC 309	Redhawk Copper, Inc	AMC408420	7S	18E	29	335
NCC 310	Redhawk Copper, Inc	AMC408421	7S	18E	29	336
NCC 311	Redhawk Copper, Inc	AMC408422	7S	18E	29	337
NCC 312	Redhawk Copper, Inc	AMC408423	7S	18E	29	338
NCC 313	Redhawk Copper, Inc	AMC408424	7S	18E	29	339
NCC 314	Redhawk Copper, Inc	AMC408425	7S	18E	29	340
NCC 315	Redhawk Copper, Inc	AMC408426	7S	18E	29	341
NCC 316	Redhawk Copper, Inc	AMC408427	7S	18E	29	342
NCC 317	Redhawk Copper, Inc	AMC408428	7S	18E	29	343
NCC 318	Redhawk Copper, Inc	AMC408429	7S	18E	29	344
NCC 329	Redhawk Copper, Inc	AMC408430	7S	18E	29	345
NCC 330	Redhawk Copper, Inc	AMC408431	7S	18E	29	346
NCC 331	Redhawk Copper, Inc	AMC408432	7S	18E	29	347
NCC 332	Redhawk Copper, Inc	AMC408433	7S	18E	29	348
NCC 333	Redhawk Copper, Inc	AMC408434	7S	18E	29	349
NCC 334	Redhawk Copper, Inc	AMC408435	7S	18E	29	350
NCC 335	Redhawk Copper, Inc	AMC408436	7S	18E	29	351
NCC 336	Redhawk Copper, Inc	AMC408437	7S	18E	29	352
NCC 326	Redhawk Copper, Inc	AMC408438	7S	18E	33	353
NCC 327	Redhawk Copper, Inc	AMC408439	7S	18E	33	354
NCC 328	Redhawk Copper, Inc	AMC408440	7S	18E	33	355
NCC 337	Redhawk Copper, Inc	AMC408441	7S	18E	33	356
NCC 338	Redhawk Copper, Inc	AMC408442	7S	18E	33	357
NCC 339	Redhawk Copper, Inc	AMC408443	7S	18E	33	358
NCC 366	Redhawk Copper, Inc	AMC408444	7S	18E	34	359
NCC 367	Redhawk Copper, Inc	AMC408445	7S	18E	34	360
NCC 368	Redhawk Copper, Inc	AMC408446	7S	18E	34	361
NCC 369	Redhawk Copper, Inc	AMC408447	7S	18E	34	362
NCC 370	Redhawk Copper, Inc	AMC408448	7S	18E	34	363
NCC 371	Redhawk Copper, Inc	AMC408449	7S	18E	34	364
NCC 372	Redhawk Copper, Inc	AMC408450	7S	18E	34	365
NCC 373	Redhawk Copper, Inc	AMC408451	7S	18E	34	366

RECEIVED  
BLM AZ STATE OFFICE  
2012 AUG 21 P 1:50  
PHOENIX, ARIZONA

EXHIBIT A

Claim Name	Owner of Record	BLM AMC Serial #	G&SR BM		Section		
			TwN	Rng			
NCC 374	Redhawk Copper, Inc	AMC408452	7S	18E	34	367	
NCC 393	Redhawk Copper, Inc	AMC408453	7S	18E	34	368	
NCC 394	Redhawk Copper, Inc	AMC408454	7S	18E	34	369	
NCC 395	Redhawk Copper, Inc	AMC408455	7S	18E	34	370	
NCC 396	Redhawk Copper, Inc	AMC408456	7S	18E	34	371	
NCC 397	Redhawk Copper, Inc	AMC408457	7S	18E	34	372	
NCC 398	Redhawk Copper, Inc	AMC408458	7S	18E	34	373	
NCC 399	Redhawk Copper, Inc	AMC408459	7S	18E	34	374	
NCC 400	Redhawk Copper, Inc	AMC408460	7S	18E	34	375	
NCC 401	Redhawk Copper, Inc	AMC408461	7S	18E	34	376	
NCC 528	Redhawk Copper, Inc	AMC408462	7S	17E	24	377	
NCC 529	Redhawk Copper, Inc	AMC408463	7S	17E	24	378	
NCC 530	Redhawk Copper, Inc	AMC408464	7S	17E	24	379	
NCC 531	Redhawk Copper, Inc	AMC408465	7S	17E	24	380	
NCC 532	Redhawk Copper, Inc	AMC408466	7S	17E	24	381	
NCC 533	Redhawk Copper, Inc	AMC408467	7S	17E	24	382	
NCC 534	Redhawk Copper, Inc	AMC408468	7S	17E	24	383	
NCC 535	Redhawk Copper, Inc	AMC408469	7S	17E	24	384	
NCC 536	Redhawk Copper, Inc	AMC408470	7S	17E	24	385	
NCC 537	Redhawk Copper, Inc	AMC408471	7S	17E	24	386	
NCC 538	Redhawk Copper, Inc	AMC408472	7S	17E	24	387	
NCC 539	Redhawk Copper, Inc	AMC408473	7S	17E	24	388	
NCC 540	Redhawk Copper, Inc	AMC408474	7S	17E	24	389	
NCC 541	Redhawk Copper, Inc	AMC408475	7S	17E	24	390	
NCC 542	Redhawk Copper, Inc	AMC408476	7S	17E	24	391	
NCC 543	Redhawk Copper, Inc	AMC408477	7S	17E	24	392	
NCC 544	Redhawk Copper, Inc	AMC408478	7S	17E	24	393	
NCC 545	Redhawk Copper, Inc	AMC408479	7S	17E	24	394	
NCC 591	Redhawk Copper, Inc	AMC408480	7S	17E	12	395	
NCC 592	Redhawk Copper, Inc	AMC408481	7S	17E	12	396	
NCC 593	Redhawk Copper, Inc	AMC408482	7S	17E	12	397	
NCC 594	Redhawk Copper, Inc	AMC408483	7S	17E	12	398	
NCC 595	Redhawk Copper, Inc	AMC408484	7S	17E	12	399	
NCC 596	Redhawk Copper, Inc	AMC408485	7S	17E	12	400	
NCC 597	Redhawk Copper, Inc	AMC408486	7S	17E	12	401	
NCC 598	Redhawk Copper, Inc	AMC408487	7S	17E	12	402	
NCC 599	Redhawk Copper, Inc	AMC408488	7S	17E	12	403	
NCC 600	Redhawk Copper, Inc	AMC408489	7S	17E	12	404	
NCC 601	Redhawk Copper, Inc	AMC408490	7S	17E	12	405	
NCC 602	Redhawk Copper, Inc	AMC408491	7S	17E	12	406	
NCC 603	Redhawk Copper, Inc	AMC408492	7S	17E	12	407	
NCC 604	Redhawk Copper, Inc	AMC408493	7S	17E	12	408	
NCC 605	Redhawk Copper, Inc	AMC408494	7S	17E	12	409	
NCC 606	Redhawk Copper, Inc	AMC408495	7S	17E	12	410	
NCC 607	Redhawk Copper, Inc	AMC408496	7S	17E	12	411	
NCC 608	Redhawk Copper, Inc	AMC408497	7S	17E	12	412	
NCC 609	Redhawk Copper, Inc	AMC408498	7S	17E	11	413	
NCC 610	Redhawk Copper, Inc	AMC408499	7S	17E	11	414	
NCC 611	Redhawk Copper, Inc	AMC408500	7S	17E	11	415	
NCC 612	Redhawk Copper, Inc	AMC408501	7S	17E	11	416	
NCC 613	Redhawk Copper, Inc	AMC408502	7S	17E	11	417	
NCC 614	Redhawk Copper, Inc	AMC408503	7S	17E	11	418	
NCC 615	Redhawk Copper, Inc	AMC408504	7S	17E	11	419	
NCC 616	Redhawk Copper, Inc	AMC408505	7S	17E	11	420	
NCC 617	Redhawk Copper, Inc	AMC408506	7S	17E	11	421	
NCC 618	Redhawk Copper, Inc	AMC408507	7S	17E	11	422	
NCC 619	Redhawk Copper, Inc	AMC408508	7S	17E	11	423	
NCC 620	Redhawk Copper, Inc	AMC408509	7S	17E	11	424	
NCC 621	Redhawk Copper, Inc	AMC408510	7S	17E	11	425	
NCC 622	Redhawk Copper, Inc	AMC408511	7S	17E	11	426	
NCC 623	Redhawk Copper, Inc	AMC408512	7S	17E	11	427	

RECEIVED  
BLM AZ STATE OFFICE  
2012 AUG 21 P 1:50  
PHOENIX, ARIZONA

EXHIBIT A

Claim Name	Owner of Record	BLM AMC Serial #	G&SR BM		Section	
			TwN	Rng		
NCC 624	Redhawk Copper, Inc	AMC408513	7S	17E	11	428
NCC 625	Redhawk Copper, Inc	AMC408514	7S	17E	11	429
NCC 626	Redhawk Copper, Inc	AMC408515	7S	17E	11	430
NCC 636	Redhawk Copper, Inc	AMC408516	7S	17E	14	431
NCC 637	Redhawk Copper, Inc	AMC408517	7S	17E	14	432
NCC 638	Redhawk Copper, Inc	AMC408518	7S	17E	14	433
NCC 639	Redhawk Copper, Inc	AMC408519	7S	17E	14	434
NCC 640	Redhawk Copper, Inc	AMC408520	7S	17E	14	435
NCC 641	Redhawk Copper, Inc	AMC408521	7S	17E	14	436
NCC 642	Redhawk Copper, Inc	AMC408522	7S	17E	14	437
NCC 643	Redhawk Copper, Inc	AMC408523	7S	17E	14	438
NCC 644	Redhawk Copper, Inc	AMC408524	7S	17E	14	439
NCC 645	Redhawk Copper, Inc	AMC408525	7S	17E	14	440
NCC 646	Redhawk Copper, Inc	AMC408526	7S	17E	14	441
NCC 647	Redhawk Copper, Inc	AMC408527	7S	17E	14	442
NCC 648	Redhawk Copper, Inc	AMC408528	7S	17E	14	443
NCC 649	Redhawk Copper, Inc	AMC408529	7S	17E	14	444
NCC 650	Redhawk Copper, Inc	AMC408530	7S	17E	14	445
NCC 651	Redhawk Copper, Inc	AMC408531	7S	17E	14	446
NCC 652	Redhawk Copper, Inc	AMC408532	7S	17E	14	447
NCC 653	Redhawk Copper, Inc	AMC408533	7S	17E	14	448
NCC 654	Redhawk Copper, Inc	AMC408534	7S	17E	14	449
NCC 655	Redhawk Copper, Inc	AMC408535	7S	17E	14	450
NCC 656	Redhawk Copper, Inc	AMC408536	7S	17E	14	451
NCC 657	Redhawk Copper, Inc	AMC408537	7S	17E	14	452
NCC 658	Redhawk Copper, Inc	AMC408538	7S	17E	14	453
NCC 659	Redhawk Copper, Inc	AMC408539	7S	17E	14	454
NCC 660	Redhawk Copper, Inc	AMC408540	7S	17E	14	455
NCC 661	Redhawk Copper, Inc	AMC408541	7S	17E	14	456
NCC 662	Redhawk Copper, Inc	AMC408542	7S	17E	14	457
NCC 663	Redhawk Copper, Inc	AMC408543	7S	17E	14	458
NCC 664	Redhawk Copper, Inc	AMC408544	7S	17E	14	459
NCC 665	Redhawk Copper, Inc	AMC408545	7S	17E	14	460
NCC 666	Redhawk Copper, Inc	AMC408546	7S	17E	14	461
NCC 667	Redhawk Copper, Inc	AMC408547	7S	17E	14	462
NCC 668	Redhawk Copper, Inc	AMC408548	7S	17E	14	463
NCC 669	Redhawk Copper, Inc	AMC408549	7S	17E	14	464
NCC 670	Redhawk Copper, Inc	AMC408550	7S	17E	14	465
NCC 671	Redhawk Copper, Inc	AMC408551	7S	17E	14	466
NCC 672	Redhawk Copper, Inc	AMC408552	7S	17E	23	467
NCC 673	Redhawk Copper, Inc	AMC408553	7S	17E	23	468
NCC 674	Redhawk Copper, Inc	AMC408554	7S	17E	23	469
NCC 675	Redhawk Copper, Inc	AMC408555	7S	17E	23	470
NCC 676	Redhawk Copper, Inc	AMC408556	7S	17E	23	471
NCC 677	Redhawk Copper, Inc	AMC408557	7S	17E	23	472
NCC 678	Redhawk Copper, Inc	AMC408558	7S	17E	23	473
NCC 679	Redhawk Copper, Inc	AMC408559	7S	17E	23	474
NCC 680	Redhawk Copper, Inc	AMC408560	7S	17E	23	475
NCC 681	Redhawk Copper, Inc	AMC408561	7S	17E	23	476
NCC 682	Redhawk Copper, Inc	AMC408562	7S	17E	23	477
NCC 683	Redhawk Copper, Inc	AMC408563	7S	17E	23	478
NCC 684	Redhawk Copper, Inc	AMC408564	7S	17E	23	479
NCC 685	Redhawk Copper, Inc	AMC408565	7S	17E	23	480
NCC 686	Redhawk Copper, Inc	AMC408566	7S	17E	23	481
NCC 687	Redhawk Copper, Inc	AMC408567	7S	17E	23	482
NCC 688	Redhawk Copper, Inc	AMC408568	7S	17E	23	483
NCC 689	Redhawk Copper, Inc	AMC408569	7S	17E	23	484
NCC 690	Redhawk Copper, Inc	AMC408570	7S	17E	23	485
NCC 691	Redhawk Copper, Inc	AMC408571	7S	17E	23	486
NCC 692	Redhawk Copper, Inc	AMC408572	7S	17E	23	487
NCC 705	Redhawk Copper, Inc	AMC408573	7S	17E	23	488

RECEIVED  
BLM AZ STATE OFFICE  
2012 AUG 21 P 1:50  
PHOENIX, ARIZONA

EXHIBIT A

Claim Name	Owner of Record	BLM AMC Serial #	G&SR BM		Section		
			Twn	Rng			
NCC 706	Redhawk Copper, Inc	AMC408574	7S	17E	23	489	
NCC 707	Redhawk Copper, Inc	AMC408575	7S	17E	23	490	
NCC 708	Redhawk Copper, Inc	AMC408576	7S	17E	10	491	
NCC 709	Redhawk Copper, Inc	AMC408577	7S	17E	10	492	
NCC 710	Redhawk Copper, Inc	AMC408578	7S	17E	10	493	
NCC 711	Redhawk Copper, Inc	AMC408579	7S	17E	10	494	
NCC 712	Redhawk Copper, Inc	AMC408580	7S	17E	10	495	
NCC 713	Redhawk Copper, Inc	AMC408581	7S	17E	10	496	
NCC 714	Redhawk Copper, Inc	AMC408582	7S	17E	10	497	
NCC 715	Redhawk Copper, Inc	AMC408583	7S	17E	10	498	
NCC 716	Redhawk Copper, Inc	AMC408584	7S	17E	10	499	
NCC 717	Redhawk Copper, Inc	AMC408585	7S	17E	10	500	
NCC 718	Redhawk Copper, Inc	AMC408586	7S	17E	10	501	
NCC 719	Redhawk Copper, Inc	AMC408587	7S	17E	10	502	
NCC 720	Redhawk Copper, Inc	AMC408588	7S	17E	10	503	
NCC 721	Redhawk Copper, Inc	AMC408589	7S	17E	10	504	
NCC 722	Redhawk Copper, Inc	AMC408590	7S	17E	10	505	
NCC 723	Redhawk Copper, Inc	AMC408591	7S	17E	10	506	
NCC 724	Redhawk Copper, Inc	AMC408592	7S	17E	10	507	
NCC 725	Redhawk Copper, Inc	AMC408593	7S	17E	10	508	
NCC 726	Redhawk Copper, Inc	AMC408594	7S	17E	10	509	
NCC 727	Redhawk Copper, Inc	AMC408595	7S	17E	10	510	
NCC 728	Redhawk Copper, Inc	AMC408596	7S	17E	10	511	
NCC 729	Redhawk Copper, Inc	AMC408597	7S	17E	10	512	
NCC 730	Redhawk Copper, Inc	AMC408598	7S	17E	10	513	
NCC 731	Redhawk Copper, Inc	AMC408599	7S	17E	10	514	
NCC 732	Redhawk Copper, Inc	AMC408600	7S	17E	10	515	
NCC 733	Redhawk Copper, Inc	AMC408601	7S	17E	10	516	
NCC 734	Redhawk Copper, Inc	AMC408602	7S	17E	10	517	
NCC 735	Redhawk Copper, Inc	AMC408603	7S	17E	10	518	
NCC 736	Redhawk Copper, Inc	AMC408604	7S	17E	10	519	
NCC 737	Redhawk Copper, Inc	AMC408605	7S	17E	10	520	
NCC 738	Redhawk Copper, Inc	AMC408606	7S	17E	10	521	
NCC 739	Redhawk Copper, Inc	AMC408607	7S	17E	10	522	
NCC 740	Redhawk Copper, Inc	AMC408608	7S	17E	10	523	
NCC 741	Redhawk Copper, Inc	AMC408609	7S	17E	10	524	
NCC 742	Redhawk Copper, Inc	AMC408610	7S	17E	10	525	
NCC 743	Redhawk Copper, Inc	AMC408611	7S	17E	10	526	
NCC 236	Redhawk Copper, Inc	AMC409378	7S	18E	17	527	
NCC 237	Redhawk Copper, Inc	AMC409379	7S	18E	17	528	
NCC 375	Redhawk Copper, Inc	AMC409380	7S	18E	35	529	
NCC 376	Redhawk Copper, Inc	AMC409381	7S	18E	35	530	
NCC 377	Redhawk Copper, Inc	AMC409382	7S	18E	35	531	
NCC 378	Redhawk Copper, Inc	AMC409383	7S	18E	35	532	
NCC 379	Redhawk Copper, Inc	AMC409384	7S	18E	35	533	
NCC 380	Redhawk Copper, Inc	AMC409385	7S	18E	35	534	
NCC 381	Redhawk Copper, Inc	AMC409386	7S	18E	35	535	
NCC 382	Redhawk Copper, Inc	AMC409387	7S	18E	35	536	
NCC 383	Redhawk Copper, Inc	AMC409388	7S	18E	35	537	
NCC 384	Redhawk Copper, Inc	AMC409389	7S	18E	35	538	
NCC 385	Redhawk Copper, Inc	AMC409390	7S	18E	35	539	
NCC 386	Redhawk Copper, Inc	AMC409391	7S	18E	35	540	
NCC 387	Redhawk Copper, Inc	AMC409392	7S	18E	35	541	
NCC 388	Redhawk Copper, Inc	AMC409393	7S	18E	35	542	
NCC 389	Redhawk Copper, Inc	AMC409394	7S	18E	35	543	
NCC 390	Redhawk Copper, Inc	AMC409395	7S	18E	35	544	
NCC 391	Redhawk Copper, Inc	AMC409396	7S	18E	35	545	
NCC 392	Redhawk Copper, Inc	AMC409397	7S	18E	35	546	
NCC 411	Redhawk Copper, Inc	AMC409398	7S	18E	35	547	
NCC 412	Redhawk Copper, Inc	AMC409399	7S	18E	35	548	
NCC 413	Redhawk Copper, Inc	AMC409400	7S	18E	35	549	

RECEIVED  
BLM AZ STATE OFFICE  
2012 AUG 21 P 1:50  
PHOENIX, ARIZONA

EXHIBIT A

Claim Name	Owner of Record	BLM AMC Serial #	G&SR BM		Section		
			Twn	Rng			
NCC 414	Redhawk Copper, Inc	AMC409401	7S	18E	35	550	
NCC 415	Redhawk Copper, Inc	AMC409402	7S	18E	35	551	
NCC 416	Redhawk Copper, Inc	AMC409403	7S	18E	35	552	
NCC 417	Redhawk Copper, Inc	AMC409404	7S	18E	35	553	
NCC 418	Redhawk Copper, Inc	AMC409405	7S	18E	35	554	
NCC 419	Redhawk Copper, Inc	AMC409406	7S	18E	35	555	
NCC 420	Redhawk Copper, Inc	AMC409407	7S	18E	35	556	
NCC 421	Redhawk Copper, Inc	AMC409408	7S	18E	35	557	
NCC 422	Redhawk Copper, Inc	AMC409409	7S	18E	35	558	
NCC 423	Redhawk Copper, Inc	AMC409410	7S	18E	35	559	
NCC 424	Redhawk Copper, Inc	AMC409411	7S	18E	35	560	
NCC 425	Redhawk Copper, Inc	AMC409412	7S	18E	35	561	
NCC 426	Redhawk Copper, Inc	AMC409413	7S	18E	35	562	
NCC 427	Redhawk Copper, Inc	AMC409414	7S	18E	35	563	
NCC 428	Redhawk Copper, Inc	AMC409415	7S	18E	35	564	
NCC 41	Redhawk Copper, Inc	AMC411910	7S	18E	30	565	
NCC 42	Redhawk Copper, Inc	AMC411911	7S	18E	30	566	
NCC 43	Redhawk Copper, Inc	AMC411912	7S	18E	30	567	
NCC 44	Redhawk Copper, Inc	AMC411913	7S	18E	30	568	
NCC 45	Redhawk Copper, Inc	AMC411914	7S	18E	30	569	
NCC 46	Redhawk Copper, Inc	AMC411915	7S	18E	30	570	
NCC 47	Redhawk Copper, Inc	AMC411916	7S	18E	30	571	
NCC 48	Redhawk Copper, Inc	AMC411917	7S	18E	30	572	
NCC 53	Redhawk Copper, Inc	AMC411918	7S	18E	30	573	
NCC 54	Redhawk Copper, Inc	AMC411919	7S	18E	30	574	
NCC 55	Redhawk Copper, Inc	AMC411920	7S	18E	30	575	
NCC 56	Redhawk Copper, Inc	AMC411921	7S	18E	30	576	
NCC 57	Redhawk Copper, Inc	AMC411922	7S	18E	30	577	
NCC 58	Redhawk Copper, Inc	AMC411923	7S	18E	30	578	
NCC 59	Redhawk Copper, Inc	AMC411924	7S	18E	30	579	
NCC 60	Redhawk Copper, Inc	AMC411925	7S	18E	30	580	
NCC 61	Redhawk Copper, Inc	AMC411926	7S	18E	30	581	
NCC 62	Redhawk Copper, Inc	AMC411927	7S	18E	30	582	
NCC 63	Redhawk Copper, Inc	AMC411928	7S	18E	30	583	
NCC 64	Redhawk Copper, Inc	AMC411929	7S	18E	30	584	
NCC 65	Redhawk Copper, Inc	AMC411930	7S	18E	30	585	
NCC 66	Redhawk Copper, Inc	AMC411931	7S	18E	30	586	
NCC 67	Redhawk Copper, Inc	AMC411932	7S	18E	30	587	
NCC 68	Redhawk Copper, Inc	AMC411933	7S	18E	30	588	
NCC 69	Redhawk Copper, Inc	AMC411934	7S	18E	30	589	
NCC 70	Redhawk Copper, Inc	AMC411935	7S	18E	30	590	
NCC 71	Redhawk Copper, Inc	AMC411936	7S	18E	30	591	
NCC 72	Redhawk Copper, Inc	AMC411937	7S	18E	30	592	
NCC 73	Redhawk Copper, Inc	AMC411938	7S	18E	30	593	
NCC 74	Redhawk Copper, Inc	AMC411939	7S	18E	30	594	
NCC 75	Redhawk Copper, Inc	AMC411940	7S	18E	30	595	
NCC 76	Redhawk Copper, Inc	AMC411941	7S	18E	30	596	
NCC 77	Redhawk Copper, Inc	AMC411942	7S	18E	30	597	
NCC 78	Redhawk Copper, Inc	AMC411943	7S	18E	30	598	
NCC 79	Redhawk Copper, Inc	AMC411944	7S	18E	30	599	
NCC 80	Redhawk Copper, Inc	AMC411945	7S	18E	30	600	
NCC 87	Redhawk Copper, Inc	AMC411946	7S	18E	19	601	
NCC 88	Redhawk Copper, Inc	AMC411947	7S	18E	19	602	
NCC 89	Redhawk Copper, Inc	AMC411948	7S	18E	19	603	
NCC 257	Redhawk Copper, Inc	AMC411949	7S	18E	20	604	
NCC 258	Redhawk Copper, Inc	AMC411950	7S	18E	20	605	
NCC 259	Redhawk Copper, Inc	AMC411951	7S	18E	20	606	
NCC 260	Redhawk Copper, Inc	AMC411952	7S	18E	20	607	
NCC 261	Redhawk Copper, Inc	AMC411953	7S	18E	20	608	
NCC 262	Redhawk Copper, Inc	AMC411954	7S	18E	20	609	
NCC 263	Redhawk Copper, Inc	AMC411955	7S	18E	20	610	

PHOENIX, ARIZONA

2012 AUG 21 P 1:50

RECEIVED  
BLM AZ STATE OFFICE



EXHIBIT A

Claim Name	Owner of Record	BLM AMC Serial #	G&SR BM		Section	
			Twtn	Rng		
NCC 264	Redhawk Copper, Inc	AMC411956	7S	18E	20	611
NCC 265	Redhawk Copper, Inc	AMC411957	7S	18E	20	612
NCC 266	Redhawk Copper, Inc	AMC411958	7S	18E	20	613
NCC 267	Redhawk Copper, Inc	AMC411959	7S	18E	20	614
NCC 268	Redhawk Copper, Inc	AMC411960	7S	18E	20	615
NCC 269	Redhawk Copper, Inc	AMC411961	7S	18E	20	616
NCC 270	Redhawk Copper, Inc	AMC411962	7S	18E	20	617
NCC 271	Redhawk Copper, Inc	AMC411963	7S	18E	20	618
NCC 81	Redhawk Copper, Inc	AMC414010	7S	18E	19	619
NCC 82	Redhawk Copper, Inc	AMC414011	7S	18E	19	620
NCC 83	Redhawk Copper, Inc	AMC414012	7S	18E	19	621
NCC 84	Redhawk Copper, Inc	AMC414013	7S	18E	19	622
NCC 85	Redhawk Copper, Inc	AMC414014	7S	18E	19	623
NCC 86	Redhawk Copper, Inc	AMC414015	7S	18E	19	624
NCC 340	Redhawk Copper, Inc	AMC414016	8S	18E	4	625
NCC 341	Redhawk Copper, Inc	AMC414017	8S	18E	4	626
NCC 342	Redhawk Copper, Inc	AMC414018	8S	18E	5	627
NCC 343	Redhawk Copper, Inc	AMC414019	8S	18E	5	628
NCC 344	Redhawk Copper, Inc	AMC414020	8S	18E	5	629
NCC 345	Redhawk Copper, Inc	AMC414021	8S	18E	5	630
NCC 346	Redhawk Copper, Inc	AMC414022	8S	18E	5	631
NCC 347	Redhawk Copper, Inc	AMC414023	8S	18E	5	632
NCC 348	Redhawk Copper, Inc	AMC414024	8S	18E	5	633
NCC 349	Redhawk Copper, Inc	AMC414025	8S	18E	5	634
NCC 350	Redhawk Copper, Inc	AMC414026	8S	18E	5	635
NCC 351	Redhawk Copper, Inc	AMC414027	8S	18E	5	636
NCC 352	Redhawk Copper, Inc	AMC414028	8S	18E	5	637
NCC 353	Redhawk Copper, Inc	AMC414029	8S	18E	5	638
NCC 354	Redhawk Copper, Inc	AMC414030	8S	18E	4	639
NCC 355	Redhawk Copper, Inc	AMC414031	8S	18E	4	640
NCC 356	Redhawk Copper, Inc	AMC414032	8S	18E	4	641
NCC 357	Redhawk Copper, Inc	AMC414033	8S	18E	4	642
NCC 358	Redhawk Copper, Inc	AMC414034	8S	18E	5	643
NCC 359	Redhawk Copper, Inc	AMC414035	8S	18E	5	644
NCC 360	Redhawk Copper, Inc	AMC414036	8S	18E	5	645
NCC 361	Redhawk Copper, Inc	AMC414037	8S	18E	5	646
NCC 362	Redhawk Copper, Inc	AMC414038	8S	18E	5	647
NCC 363	Redhawk Copper, Inc	AMC414039	8S	18E	5	648
NCC 364	Redhawk Copper, Inc	AMC414040	8S	18E	4	649
NCC 365	Redhawk Copper, Inc	AMC414041	8S	18E	4	650
NCC 510	Redhawk Copper, Inc	AMC414042	7S	17E	24	651
NCC 511	Redhawk Copper, Inc	AMC414043	7S	17E	24	652
NCC 512	Redhawk Copper, Inc	AMC414044	7S	17E	24	653
NCC 513	Redhawk Copper, Inc	AMC414045	7S	17E	24	654
NCC 514	Redhawk Copper, Inc	AMC414046	7S	17E	24	655
NCC 515	Redhawk Copper, Inc	AMC414047	7S	17E	24	656
NCC 516	Redhawk Copper, Inc	AMC414048	7S	17E	24	657
NCC 517	Redhawk Copper, Inc	AMC414049	7S	17E	24	658
NCC 518	Redhawk Copper, Inc	AMC414050	7S	17E	24	659
NCC 519	Redhawk Copper, Inc	AMC414051	7S	17E	24	660
NCC 520	Redhawk Copper, Inc	AMC414052	7S	17E	24	661
NCC 521	Redhawk Copper, Inc	AMC414053	7S	17E	24	662
NCC 522	Redhawk Copper, Inc	AMC414054	7S	17E	24	663
NCC 523	Redhawk Copper, Inc	AMC414055	7S	17E	24	664
NCC 524	Redhawk Copper, Inc	AMC414056	7S	17E	24	665
NCC 525	Redhawk Copper, Inc	AMC414057	7S	17E	24	666
NCC 526	Redhawk Copper, Inc	AMC414058	7S	17E	24	667
NCC 527	Redhawk Copper, Inc	AMC414059	7S	17E	24	668
NCC 546	Redhawk Copper, Inc	AMC415832	7S	17E	13	669
NCC 547	Redhawk Copper, Inc	AMC415833	7S	17E	13	670
NCC 548	Redhawk Copper, Inc	AMC415834	7S	17E	13	671

RECEIVED  
BLM AZ STATE OFFICE  
2012 AUG 21 P 1:50  
PHOENIX, ARIZONA

EXHIBIT A

Claim Name	Owner of Record	BLM AMC Serial #	G&SR BM		Section	
			Twn	Rng		
NCC 549	Redhawk Copper, Inc	AMC415835	7S	17E	13	672
NCC 550	Redhawk Copper, Inc	AMC415836	7S	17E	13	673
NCC 551	Redhawk Copper, Inc	AMC415837	7S	17E	13	674
NCC 552	Redhawk Copper, Inc	AMC415838	7S	17E	13	675
NCC 553	Redhawk Copper, Inc	AMC415839	7S	17E	13	676
NCC 554	Redhawk Copper, Inc	AMC415840	7S	17E	13	677
NCC 555	Redhawk Copper, Inc	AMC415841	7S	17E	13	678
NCC 556	Redhawk Copper, Inc	AMC415842	7S	17E	13	679
NCC 557	Redhawk Copper, Inc	AMC415843	7S	17E	13	680
NCC 558	Redhawk Copper, Inc	AMC415844	7S	17E	13	681
NCC 559	Redhawk Copper, Inc	AMC415845	7S	17E	13	682
NCC 560	Redhawk Copper, Inc	AMC415846	7S	17E	13	683
NCC 561	Redhawk Copper, Inc	AMC415847	7S	17E	13	684
NCC 562	Redhawk Copper, Inc	AMC415848	7S	17E	13	685
NCC 563	Redhawk Copper, Inc	AMC415849	7S	17E	13	686
NCC 564	Redhawk Copper, Inc	AMC415850	7S	17E	13	687
NCC 565	Redhawk Copper, Inc	AMC415851	7S	17E	13	688
NCC 566	Redhawk Copper, Inc	AMC415852	7S	17E	13	689
NCC 567	Redhawk Copper, Inc	AMC415853	7S	17E	13	690
NCC 568	Redhawk Copper, Inc	AMC415854	7S	17E	13	691
NCC 569	Redhawk Copper, Inc	AMC415855	7S	17E	13	692
NCC 570	Redhawk Copper, Inc	AMC415856	7S	17E	13	693
NCC 571	Redhawk Copper, Inc	AMC415857	7S	17E	13	694
NCC 572	Redhawk Copper, Inc	AMC415858	7S	17E	13	695
NCC 573	Redhawk Copper, Inc	AMC415859	7S	17E	12	696
NCC 574	Redhawk Copper, Inc	AMC415860	7S	17E	12	697
NCC 575	Redhawk Copper, Inc	AMC415861	7S	17E	12	698
NCC 576	Redhawk Copper, Inc	AMC415862	7S	17E	12	699
NCC 577	Redhawk Copper, Inc	AMC415863	7S	17E	12	700
NCC 578	Redhawk Copper, Inc	AMC415864	7S	17E	12	701
NCC 579	Redhawk Copper, Inc	AMC415865	7S	17E	12	702
NCC 580	Redhawk Copper, Inc	AMC415866	7S	17E	12	703
NCC 581	Redhawk Copper, Inc	AMC415867	7S	17E	12	704
NCC 582	Redhawk Copper, Inc	AMC415868	7S	17E	12	705
NCC 583	Redhawk Copper, Inc	AMC415869	7S	17E	12	706
NCC 584	Redhawk Copper, Inc	AMC415870	7S	17E	12	707
NCC 585	Redhawk Copper, Inc	AMC415871	7S	17E	12	708
NCC 586	Redhawk Copper, Inc	AMC415872	7S	17E	12	709
NCC 587	Redhawk Copper, Inc	AMC415873	7S	17E	12	710
NCC 588	Redhawk Copper, Inc	AMC415874	7S	17E	12	711
NCC 589	Redhawk Copper, Inc	AMC415875	7S	17E	12	712
NCC 590	Redhawk Copper, Inc	AMC415876	7S	17E	12	713
NCC 627	Redhawk Copper, Inc	AMC415877	7S	17E	11	714
NCC 628	Redhawk Copper, Inc	AMC415878	7S	17E	11	715
NCC 629	Redhawk Copper, Inc	AMC415879	7S	17E	11	716
NCC 630	Redhawk Copper, Inc	AMC415880	7S	17E	11	717
NCC 631	Redhawk Copper, Inc	AMC415881	7S	17E	11	718
NCC 632	Redhawk Copper, Inc	AMC415882	7S	17E	11	719
NCC 633	Redhawk Copper, Inc	AMC415883	7S	17E	11	720
NCC 634	Redhawk Copper, Inc	AMC415884	7S	17E	11	721
NCC 635	Redhawk Copper, Inc	AMC415885	7S	17E	11	722

RECEIVED  
BLM AZ STATE OFFICE  
2012 AUG 21 P 1:50  
PHOENIX, ARIZONA

AMC 349069

349049

**W. Scott Donaldson**  
Attorney-at-Law



6868 North 7<sup>th</sup> Avenue, Suite 204  
Phoenix, Arizona 85013-1150  
Telephone: (602) 242-9762

E-Mail: [scottdonaldson@wsdlaw.net](mailto:scottdonaldson@wsdlaw.net)  
Fax: (602) 242-9763  
Website: [www.donaldsonlaw.net](http://www.donaldsonlaw.net)

23 August 2011

Arizona State Office  
Bureau of Land Management  
United States Department of the Interior  
One North Central Avenue, Suite 800  
Phoenix, Arizona 85004

**Re: 2011-2012 Maintenance Fees – Helmick AZ, LLC and Good Will, LLC**

Gentlemen:

I represent Helmick AZ, LLC. Enclosed you will find a check in the amount of \$22,680.00 as payment of the maintenance fees for 162 mining claims. The claims are located in Sections 5, 8, 9, 15 and 16, Township 10 South, Range 15 East, G.&S.R.B.&M., Pinal County, State of Arizona.

The mining claims are more particularly described on Exhibit A attached hereto. The AMC number sequences, as they appear on Exhibit A, are as follows: 349076; 349084 through 349196; 349209 through 349211; 349049 through 349077; 349079 through 349083; 349096; 349100 through 349103; 349151 through 349152; 349197 through 349198; 349203; 349206 through 349208; 349213 through 349216 and 349225 through 349226.

The maintenance fees are being paid by and on behalf of the owners, Helmick AZ, LLC, and Good Will, LLC, for the maintenance year beginning 1 September 2011.

Please telephone or write if you have any questions.

Very truly yours,

W. Scott Donaldson

PHOENIX, ARIZONA

2011 AUG 29 A 10:35

RECEIVED  
BLM/AZ STATE OFFICE

Attachment ENTERED INTO COMPUTER

AUG 31 2011

# 2418012

162  
JML

EXHIBIT A

The Claims are situated in Sections 5, 8, 9, 15 and 16, Township 10 South, Range 15 East, Gila and Salt River Meridian.

	NAME	PINAL COUNTY RECDS DOCUMENT NUMBER	BLM SERIAL AMC NUMBER
1.	BRIDGE #1	1997-041458	349076
2.	GEM #1	1997-041462	349084
3.	GOLD DUST #1	1997-042124	349085
4.	GOLD DUST #2	1997-042125	349086
5.	GOLD DUST #3	1997-042126	349087
6.	GOLD DUST #4	1997-042112	349088
7.	GOLD DUST #6	1997-042127	349089
8.	GOLD DUST #7	1997-042128	349090
9.	GOLD DUST #10	1997-042129	349091
10.	GOLD DUST #11	1997-042130	349092
11.	GOLD DUST #12	1997-042131	349093
12.	GOLD DUST #13	1997-042132	349094
13.	GOLD DUST #14	1997-042133	349095
14.	HUMBOLT	1997-041459	349097
15.	HUMBOLDT #1	1997-041460	349098
16.	HUMBOLDT #2	1997-041461	349099
17.	LITTLE HILL #2	1997-042105	349104
18.	LITTLE HILL #3	1997-042113	349105
19.	LITTLE HILL #4	1997-042114	349106
20.	LITTLE HILL #5	1997-042115	349107
21.	LITTLE HILL #6	1997-042116	349108
22.	LITTLE HILL #7	1997-042117	349109
23.	LITTLE HILL #8	1997-042118	349110
24.	LITTLE HILL #9	1997-042119	349111
25.	LITTLE HILL #10	1997-042120	349112
26.	LITTLE HILL #11	1997-042121	349113
27.	LITTLE HILL #12	1997-042122	349114
28.	LITTLE NUGGET #1	1997-042134	349115
29.	LITTLE NUGGET #2	1997-042152	349116
30.	MOLY #1	1997-042601	349117
31.	MOLY #2	1997-042602	349118
32.	MOLY #3	1997-042603	349119
33.	MOLY #4	1997-042604	349120
34.	MOLY #5	1997-042605	349121
35.	MOLY #6	1997-042606	349122
36.	MOLY #7	1997-042607	349123
37.	MOLY #8	1997-042608	349124
38.	MOLY #9	1997-042609	349125

RECEIVED  
MINERAL STATE OFFICE

38

	<i>NAME</i>	<i>PINAL COUNTY RECDS DOCUMENT NUMBER</i>	<i>BLM SERIAL AMC NUMBER</i>
39.	MOLY #10	1997-042610	349126
40.	MOLY #11	1997-042611	349127
41.	MOLY #12	1997-042612	349128
42.	MOLY #13	1997-042613	349129
43.	MOLY #14	1997-042614	349130
44.	MOLY #15	1997-042615	349131
45.	MOLY #16	1997-042616	349132
46.	MOLY #17	1997-042617	349133
47.	MOLY #18	1997-042618	349134
48.	MOLY #19	1997-042619	349135
49.	MOLY #20	1997-042620	349136
50.	MOLY #21	1997-042621	349137
51.	MOLY #22	1997-042622	349138
52.	MOLY #23	1997-042623	349139
53.	MOLY #24	1997-042624	349140
54.	MOLY #25	1997-042625	349141
55.	MOLY #26	1997-042626	349142
56.	MOLY #27	1997-042627	349143
57.	MOLY #28	1997-042109	349144
58.	MOLY #29	1997-042110	349145
59.	MOLY #30	1997-042111	349146
60.	MOLY #31	1997-042106	349147
61.	MOLY #32	1997-042107	349148
62.	MOLY #33	1997-042108	349149
63.	MOLY EXT. #4	1997-042123	349150
64.	PARADISE #3	1997-041425	349153
65.	PARADISE #4	1997-041426	349154
66.	PARADISE #5	1997-041427	349155
67.	PARADISE #6	1997-041428	349156
68.	PARADISE #7	1997-041429	349157
69.	PARADISE #8	1997-041430	349158
70.	PARADISE #9	1997-041431	349159
71.	PARADISE #10	1997-041432	349160
72.	PARADISE #11	1997-041433	349161
73.	PARADISE #12	1997-041434	349162
74.	PARADISE #13	1997-041435	349163
75.	PARADISE #14	1997-041436	349164
76.	PARADISE #15	1997-041437	349165
77.	PARADISE #16	1997-041438	349166
78.	PARADISE #17	1997-041439	349167
79.	PARADISE #19	1997-041440	349168
80.	PARADISE #20	1997-041441	349169

RECEIVED  
MANAGEMENT OFFICE



	NAME	PINAL COUNTY RECDS DOCUMENT NUMBER	BLM SERIAL AMC NUMBER
81.	PARADISE #21	1997-041442	349170
82.	PARADISE #22	1997-041463	349171
83.	PARADISE #23	1997-041443	349172
84.	PARADISE #24	1997-041444	349173
85.	PARADISE #25	1997-041445	349174
86.	PARADISE #26	1997-041446	349175
87.	PARADISE #27	1997-041447	349176 *
88.	PARADISE #28	1997-041448	349177
89.	PARADISE #29	1997-041449	349178 †
90.	PARADISE #30	1997-041450	349179
91.	PARADISE #31	1997-041451	349180
92.	PARADISE #32	1997-041452	349181
93.	PARADISE #35	1997-041453	349182
94.	PARADISE #36	1997-041176	349183
95.	PARADISE #37	1997-041454	349184
96.	PARADISE #39	1997-041455	349185
97.	PARADISE #40	1997-041456	349186
98.	PARADISE #41	1997-041457	349187
99.	PARADISE EXT. #4	1997-041872	349188
100.	PARADISE EXT. #5	1997-041873	349189
101.	PARADISE EXT. #6	1997-041874	349190
102.	PARADISE EXT. #7	1997-041875	349191
103.	PARADISE EXT. #8	1997-041876	349192
104.	PARADISE EXT. #9	1997-041877	349193
105.	PARADISE EXT. #10	1997-041878	349194
106.	PARADISE EXT. #11	1997-041879	349195
107.	PARADISE EXT. #12	1997-041880	349196
108.	SILICA REEF #4	1997-041881	349209
109.	SILICA REEF #5	1997-041882	349210
110.	SILICA REEF #6	1997-041883	349211
111.	PROSPECTOR #1	1997-041846	349049
112.	PROSPECTOR #2	1997-047847	349050
113.	HOPE #1	1997-041848	349051
114.	HOPE #2	1997-041849	349052
115.	HOPE #3	1997-041850	349053
116.	HOPE #4	1997-041851	349054
117.	HOPE #5	1997-041852	349055
118.	HOPE #6	1997-041853	349056
119.	HOPE #7	1997-041854	349057
120.	HOPE #8	1997-041855	349058
121.	HOPE #9	1997-041856	349059
122.	LITTLE HILL #1	1997-041857	349060

RECEIVED  
BLM AZ STATE OFFICE

	NAME	PINAL COUNTY RECDS DOCUMENT NUMBER	BLM SERIAL AMC NUMBER
123.	LITTLE HILL #13	1997-041858	349061
124.	LITTLE HILL #14	1997-041859	349062
125.	LITTLE HILL #15	1997-041860	349063
126.	LITTLE HILL #16	1997-041861	349064
127.	LITTLE HILL #17	1997-041862	349065
128.	LITTLE HILL #18	1997-041863	349066
129.	LITTLE HILL #19	1997-041864	349067
130.	LITTLE HILL #20	1997-041865	349068
131.	AMPHITHEATER	1997-041203	349069
132.	AMPHITHEATER #1	1997-041204	349070
133.	AMPHITHEATER #2	1997-041205	349071
134.	AMPHITHEATER #3	1997-041206	349072
135.	AMPHITHEATER #4	1997-041207	349073
136.	AMPHITHEATER #5	1997-041208	349074
137.	BINDER	1997-041209	349075
138.	CABIN	1997-041186	349077
139.	COPPER GIANT	1997-041213	349079
140.	COPPER ROSE	1997-041187	349080
141.	COPPER ROSE #1	1997-041188	349081
142.	COPPER ROSE #2	1997-041189	349082
143.	GEM	1997-041190	349083
144.	GOOD CHANCE	1997-041210	349096 f
145.	IRON CAP	1997-041211	349100
146.	IRON CAP EXT.	1997-041219	349101
147.	LEAD REEF	1997-041201	349102
148.	LEAD REEF \$1	1997-041202	349103
149.	OLD SOLDINE	1997-041212	349151
150.	OLD SOLDINE #1	1997-041220	349152
151.	PRETTY FAIR	1997-041222	349197
152.	PRETTY FAIR #1	1997-041223	349198
153.	SHEBA	1997-041180	349203
154.	SILICA REEF #1	1997-041177	349206
155.	SILICA REEF #2	1997-041178	349207
156.	SILICA REEF #3	1997-041179	349208
157.	STOVE LID	1997-041191	349213
158.	STOVE LID #1	1997-041193	349214
159.	STOVE LID #2	1997-041194	349215
160.	STOVE LID EXT. #3	1997-041195	349216
161.	ZIPPER	1997-041199	349225
162.	ZIPPER LEAD	1997-041200	349226

RECEIVED  
 MINNESOTA STATE OFFICE  
 PHOENIX, ARIZONA

40

United States Department of the Interior

Bureau of Land Management  
 LANDS/RECREATION & PLANNING  
 ONE N CENTRAL AVE  
 PHOENIX, AZ 85004 -2203  
 Phone: 602-417-9200

Receipt

No: 2418012

<b>Transaction #:</b> 2493419	
<b>Date of Transaction:</b> 08/29/2011	
CUSTOMER:	
DECORATIVE ROCK SALES, LLC PO BOX 62283 PHOENIX, AZ 85082-2283 US	<b>ENTERED INTO COMPUTER</b> AUG 31 2011

LINE #	QTY	DESCRIPTION	REMARKS	UNIT PRICE	TOTAL
1	1.00	LOCATABLE MINERALS / MINING CLAIMS-NOT NEW-UNADJUD, ONE AUTH NO. ONLY / MINING CLAIM MONEY RECEIVED CASES: AMC349076/\$22680.00	MAINT 2012/162	- n/a -	22680.00
<b>TOTAL:</b>					<b>\$22,680.00</b>

PAYMENT INFORMATION			
1	AMOUNT:	22680.00	POSTMARKED: N/A
	TYPE:	CHECK	RECEIVED: 08/29/2011
	CHECK NO:	10701	
	NAME:	DECORATIVE ROCK SALES, LLC PO BOX 62283 PHOENIX AZ 85082-2283 US	

REMARKS

This receipt was generated by the automated BLM Collections and Billing System and is a paper representation of a portion of the official electronic record contained therein.

Amc 33845  
Amc 316095  
Amc 335144  
Amc 337099  
Amc 342788  
Amc 349069

Amc 352141  
Amc 352300  
Amc 371132  
Amc 373192

Amc 408299  
Amc 409378

R. J. Sandberg  
Redhawk Copper, Inc.  
130 N. Redington Rd.  
San Manuel, AZ 85631

NO. OF CLAIMS 587  
AMOUNT 82180  
RECEIPT NO. 2402934  
INIT. SC

\*\* BLM-ASO\*\*

U.S. Department of the Interior  
Bureau of Land Management  
Arizona State Office  
222 North Central Ave  
Phoenix, AZ 85004-2203

August 10, 2011

Re: 2012 Mining Claim Maintenance Fees

To Whom it may concern:


Section 10101 of the Act of August 10, 1993 (Pub.L. 103-6, 107 Stat. 312) and amended June 30, 2004 requires the annual payment of a \$140.00 maintenance fee in order to hold and maintain an unpatented mining claim, mill site, or tunnel site.

Enclosed you will find our check (check # 1001) in the amount of Eighty Two Thousand One Hundred Eighty dollars (\$82,180.00) as payment of the maintenance fees for 587 unpatented mining claims (Albatross, et. al Claims) located in Pinal County, Arizona more particularly described on the attached Exhibit "A" (13 pages).

These maintenance fees are being paid by and on behalf of the owner, Redhawk Copper, Inc. (USA) Inc. for subsequent assessment year beginning September 1, 2011.

Please date stamp and return to Redhawk Copper, Inc. at the above address. If you have any questions concerning this filing please call me at (520) 609-3815.

Sincerely,



R.J. Sandberg  
President Redhawk Copper, Inc.

AUG 22 2011 Am

RECEIVED  
BLM AZ STATE OFFICE  
2011 AUG 11 P 3:27  
PHOENIX, ARIZONA

EXHIBIT A

Claim Name	Owner of Record	BLM AMC	G&SR BM		Section	
		Serial #	Twn	Rng		
✓ Granite Hill	Redhawk Copper, Inc	AMC 33873	8S	18E	11 SW1/4	1
American Eagle	Redhawk Copper, Inc	AMC 33893	8S	18E	11 SE1/4	2
Angusto Lode	Redhawk Copper, Inc	AMC 33894	8S	18E	10 SE1/4	3
✓ Aurora	Redhawk Copper, Inc	AMC 33895	8S	18E	11 SW1/4	4
✓ Camino Lode	Redhawk Copper, Inc	AMC 33904	8S	18E	10 SE1/4	5
✓ Copper Cliff	Redhawk Copper, Inc	AMC 33951	8S	18E	11 NE1/4	6
✓ Copper Reef No. 5	Redhawk Copper, Inc	AMC 33955	8S	18E	14 NW1/4	7
✓ Copper Ridge	Redhawk Copper, Inc	AMC 33956	8S	18E	11 SE1/4	8
Copper Trail # 1	Redhawk Copper, Inc	AMC 33957	8S	18E	11 SE1/4	9
Copper Trail # 2	Redhawk Copper, Inc	AMC 33958	8S	18E	11 SE1/4	10
Copper Trail # 3	Redhawk Copper, Inc	AMC 33959	8S	18E	11 SE1/4	11
Copper Trail # 4	Redhawk Copper, Inc	AMC 33960	8S	18E	11 SE1/4	12
✓ Fraction	Redhawk Copper, Inc	AMC 33961	8S	18E	11 SE1/4	13
Jupiter	Redhawk Copper, Inc	AMC 33964	8S	18E	14 NE1/4	14
Kimbro	Redhawk Copper, Inc	AMC 33965	8S	18E	11 NW1/4	15
✓ Kimbro Eastern	Redhawk Copper, Inc	AMC 33966	8S	18E	11 NW1/4	16
✓ Mars	Redhawk Copper, Inc	AMC 33968	8S	18E	14 NE1/4	17
✓ North Star	Redhawk Copper, Inc	AMC 33986	8S	18E	11 SW1/4	18
Siskon No. 34	Redhawk Copper, Inc	AMC 34022	8S	18E	10 SE1/4	19
Siskon No. 35	Redhawk Copper, Inc	AMC 34023	8S	18E	10 SE1/4	20
Siskon No. 36	Redhawk Copper, Inc	AMC 34024	8S	18E	11 SW1/4	21
Siskon No. 37	Redhawk Copper, Inc	AMC 34025	8S	18E	10 SE1/4	22
Siskon No. 38	Redhawk Copper, Inc	AMC 34026	8S	18E	15 NE1/4	23
✓ Siskon No. 39	Redhawk Copper, Inc	AMC 34027	8S	18E	14 NW1/4	24
✓ Siskon No. 41	Redhawk Copper, Inc	AMC 34029	8S	18E	14 NW1/4	25
✓ Siskon No. 52	Redhawk Copper, Inc	AMC 34036	8S	18E	14 NW1/4	26
Siskon No. 54	Redhawk Copper, Inc	AMC 34038	8S	18E	10 SE1/4	27
✓ Siskon No. 55	Redhawk Copper, Inc	AMC 34039	8S	18E	10 SE1/4	28
✓ Siskon No. 82	Redhawk Copper, Inc	AMC 34066	8S	18E	14 NW1/4	29
Siskon No. 88	Redhawk Copper, Inc	AMC 34071	8S	18E	14 NW1/4	30
Velasquez	Redhawk Copper, Inc	AMC 34072	8S	18E	11 SW1/4	31
Velasquez Fraction	Redhawk Copper, Inc	AMC 34073	8S	18E	11 NW1/4	32
Velasquez Wedge	Redhawk Copper, Inc	AMC 34074	8S	18E	11 SW1/4	33
✓ Venus	Redhawk Copper, Inc	AMC 34075	8S	18E	10 SE1/4	34
✓ Zella A	Redhawk Copper, Inc	AMC 79732	8S	18E	3 SE1/4	35
Center Star	Redhawk Copper, Inc	AMC 316095	8S	18E	11, 12, 13	36
Navajo No. 7	Redhawk Copper, Inc	AMC 316096	8S	18E	10 NW1/4	37
Navajo No. 8	Redhawk Copper, Inc	AMC 316097	8S	18E	10 SW1/4	38
✓ C.C. 12	Redhawk Copper, Inc	AMC 316098	8S	18E	10 NE1/4	39
Mary #1	Redhawk Copper, Inc	AMC 316100	8S	18E	11 NW1/4	40
Whippoorwill	Redhawk Copper, Inc	AMC 316101	8S	18E	11 NE1/4	41
Redondo	Redhawk Copper, Inc	AMC 316102	8S	18E	11 NE1/4	42
Paloma	Redhawk Copper, Inc	AMC 316103	8S	18E	11 NW1/4	43
Paloma Fraction	Redhawk Copper, Inc	AMC 316104	8S	18E	11 NW1/4	44
Morningside	Redhawk Copper, Inc	AMC 316105	8S	18E	14 NW1/4	45
Minnesota	Redhawk Copper, Inc	AMC 316106	8S	18E	11 NW1/4	46
Middle March	Redhawk Copper, Inc	AMC 316107	8S	18E	11 NE1/4	47
✓ Lone Trail	Redhawk Copper, Inc	AMC 316108	8S	18E	11 NE1/4	48

RECEIVED  
 UTAH STATE OFFICE  
 JUN 11 11 33 AM '09

EXHIBIT A

Claim Name	Owner of Record	BLM AMC	G&SR BM			
		Serial #	TwN	Rng	Section	
Jay Bird	Redhawk Copper, Inc	AMC 316109	8S	18E	11 NE1/4	49
Hercules	Redhawk Copper, Inc	AMC 316110	8S	18E	11 NE1/4	50
H-N Fraction 1	Redhawk Copper, Inc	AMC 316111	8S	18E	10 NE1/4	51
Clark No. 1	Redhawk Copper, Inc	AMC 316112	8S	18E	12 SW1/4	52
Copper Reef No. 2	Redhawk Copper, Inc	AMC 316113	8S	18E	14 NE1/4	53
Copper Reef No. 3	Redhawk Copper, Inc	AMC 316114	8S	18E	14 SW1/4	54
Copper Reef No. 4	Redhawk Copper, Inc	AMC 316115	8S	18E	14 NW1/4	55
North Star No. 1	Redhawk Copper, Inc	AMC 316116	8S	18E	14 SW1/4	56
North Star No. 2	Redhawk Copper, Inc	AMC 316117	8S	18E	14, 15	57
North Star No. 3	Redhawk Copper, Inc	AMC 316118	8S	18E	14, 15	58
Buzzard No. 1	Redhawk Copper, Inc	AMC 316119	8S	18E	11 NW1/4	59
Buzzard No. 2	Redhawk Copper, Inc	AMC 316120	8S	18E	11 NW1/4	60
Buzzard No. 3	Redhawk Copper, Inc	AMC 316121	8S	18E	11 NW1/4	61
Buzzard No. 4	Redhawk Copper, Inc	AMC 316122	8S	18E	11 NW1/4	62
Buzzard No. 5	Redhawk Copper, Inc	AMC 316123	8S	18E	11 NE1/4	63
Buzzard No. 6	Redhawk Copper, Inc	AMC 316124	8S	18E	11 NE1/4	64
Buzzard No. 7	Redhawk Copper, Inc	AMC 316125	8S	18E	11 NE1/4	65
Albatross No. 1	Redhawk Copper, Inc	AMC 316126	8S	18E	11,12	66
Albatross No. 2	Redhawk Copper, Inc	AMC 316127	8S	18E	12 SW1/4	67
Albatross No. 3	Redhawk Copper, Inc	AMC 316128	8S	18E	11, 12	68
Albatross No. 4	Redhawk Copper, Inc	AMC 316129	8S	18E	12 SW1/4	69
Albatross No. 5	Redhawk Copper, Inc	AMC 316130	8S	18E	11,12	70
Albatross No. 6	Redhawk Copper, Inc	AMC 316131	8S	18E	12 NW1/4	71
Albatross No. 7	Redhawk Copper, Inc	AMC 316132	8S	18E	11,12	72
Albatross No. 8	Redhawk Copper, Inc	AMC 316133	8S	18E	12 NW1/4	73
Albatross No. 17	Redhawk Copper, Inc	AMC 316134	8S	18E	11,12	74
Siskon No. 40	Redhawk Copper, Inc	AMC 316135	8S	18E	15 NE1/4	75
Siskon No. 42	Redhawk Copper, Inc	AMC 316136	8S	18E	14, 15	76
Siskon No. 44	Redhawk Copper, Inc	AMC 316137	8S	18E	14, 15	77
Siskon No. 53	Redhawk Copper, Inc	AMC 316138	8S	18E	10 SE1/4	78
Siskon No. 56	Redhawk Copper, Inc	AMC 316139	8S	18E	10 SE1/4	79
Siskon No. 57	Redhawk Copper, Inc	AMC 316140	8S	18E	15 NE1/4	80
Siskon No. 58	Redhawk Copper, Inc	AMC 316141	8S	18E	15 NE1/4	81
Siskon No. 83	Redhawk Copper, Inc	AMC 316142	8S	18E	14, 15	82
Siskon No. 84	Redhawk Copper, Inc	AMC 316143	8S	18E	14, 15	83
Siskon No. 85	Redhawk Copper, Inc	AMC 316144	8S	18E	14 SW1/4	84
Siskon No. 87	Redhawk Copper, Inc	AMC 316145	8S	18E	14 SW1/4	85
Crow 1	Redhawk Copper, Inc	AMC 335144	8S	18E	9 SE1/4	86
Crow 2	Redhawk Copper, Inc	AMC 335145	8S	18E	9 SE1/4	87
Crow 3	Redhawk Copper, Inc	AMC 335146	8S	18E	9 SE1/4	88
Crow 4	Redhawk Copper, Inc	AMC 335147	8S	18E	9 SE1/4	89
Crow 5	Redhawk Copper, Inc	AMC 335148	8S	18E	9 SE1/4	90
Crow 6	Redhawk Copper, Inc	AMC 335149	8S	18E	9 SE1/4	91
Crow 7	Redhawk Copper, Inc	AMC 335150	8S	18E	9 NE1/4	92
Crow 8	Redhawk Copper, Inc	AMC 335151	8S	18E	9 NE1/4	93
Crow 9	Redhawk Copper, Inc	AMC 335152	8S	18E	9 NE1/4	94
Crow 10	Redhawk Copper, Inc	AMC 335153	8S	18E	9 NE1/4	95
Crow 11	Redhawk Copper, Inc	AMC 335154	8S	18E	9 NE1/4	96

RECEIVED  
 LAND STATE OFFICE  
 JUN 11 1983  
 P 3:27  
 ARIZONA



EXHIBIT A

Claim Name	Owner of Record	BLM AMC		G&SR BM		Section	
		Serial #	Twn	Rng	Section		
Crow 12	Redhawk Copper, Inc	AMC 335155	8S	18E	9 NE1/4		97
Crow 13	Redhawk Copper, Inc	AMC 335156	8S	18E	9, 4		98
Crow 14	Redhawk Copper, Inc	AMC 335157	8S	18E	9, 4		99
Crow 15	Redhawk Copper, Inc	AMC 335158	8S	18E	4 SE1/4		100
Crow 16	Redhawk Copper, Inc	AMC 335159	8S	18E	4 SE1/4		101
Crow 17	Redhawk Copper, Inc	AMC 335160	8S	18E	9 SE1/4		102
Crow 20	Redhawk Copper, Inc	AMC 335161	8S	18E	10 SW1/4		103
Crow 21	Redhawk Copper, Inc	AMC 335162	8S	18E	10 SW1/4		104
Crow 22	Redhawk Copper, Inc	AMC 335163	8S	18E	10 NE1/4		105
Crow 23	Redhawk Copper, Inc	AMC 335164	8S	18E	10 NE1/4		106
Crow 24	Redhawk Copper, Inc	AMC 335165	8S	18E	10 NE1/4		107
Crow 25	Redhawk Copper, Inc	AMC 335166	8S	18E	3 SW1/4		108
Crow 26	Redhawk Copper, Inc	AMC 335167	8S	18E	3 SW1/4		109
Siskon No. 46	Redhawk Copper, Inc	AMC 335168	8S	18E	15 NE1/4		110
Siskon No. 48	Redhawk Copper, Inc	AMC 335169	8S	18E	15 SE1/4		111
Siskon No. 51	Redhawk Copper, Inc	AMC 335170	8S	18E	14 SW1/4		112
Siskon No. 59	Redhawk Copper, Inc	AMC 335171	8S	18E	15 NE1/4		113
Siskon No. 60	Redhawk Copper, Inc	AMC 335172	8S	18E	15 NE1/4		114
Siskon No. 64	Redhawk Copper, Inc	AMC 335173	8S	18E	10 SW1/4		115
Siskon 65	Redhawk Copper, Inc	AMC 335174	8S	18E	10 SW1/4		116
Siskon 66	Redhawk Copper, Inc	AMC 335175	8S	18E	10 SW1/4		117
Siskon 67	Redhawk Copper, Inc	AMC 335176	8S	18E	10 SW1/4		118
Siskon 68	Redhawk Copper, Inc	AMC 335177	8S	18E	10 SW1/4		119
Siskon 69	Redhawk Copper, Inc	AMC 335178	8S	18E	10 SW1/4		120
Siskon 70	Redhawk Copper, Inc	AMC 335179	8S	18E	10 SW1/4		121
Siskon 71	Redhawk Copper, Inc	AMC 335180	8S	18E	10 SW1/4		122
Siskon 72	Redhawk Copper, Inc	AMC 335181	8S	18E	15 NW1/4		123
C.C. 8	Redhawk Copper, Inc	AMC 335182	8S	18E	10 NW1/4		124
C.C. 9	Redhawk Copper, Inc	AMC 335183	8S	18E	10 NW1/4		125
✓ C.C. 11	Redhawk Copper, Inc	AMC 335184	8S	18E	10 NW1/4		126
Swallow 1	Redhawk Copper, Inc	AMC 337099	8S	18E	9 SE1/4		127
Swallow 2	Redhawk Copper, Inc	AMC 337100	8S	18E	9 NW1/4		128
Swallow 3	Redhawk Copper, Inc	AMC 337101	8S	18E	9 NW1/4		129
Swallow 4	Redhawk Copper, Inc	AMC 337102	8S	18E	9 NE1/4		130
Swallow 5	Redhawk Copper, Inc	AMC 337103	8S	18E	9 NW1/4		131
Swallow 6	Redhawk Copper, Inc	AMC 337104	8S	18E	9 NE1/4		132
✓ Swallow 7	Redhawk Copper, Inc	AMC 337105	8S	18E	9 NE1/4		133
Hawk #1	Redhawk Copper, Inc	AMC 342788	8S	18E	3 SE1/4		134
Hawk #2	Redhawk Copper, Inc	AMC 342789	8S	18E	3 SE1/4		135
Hawk #3	Redhawk Copper, Inc	AMC 342790	8S	18E	3 NE1/4		136
Hawk #4	Redhawk Copper, Inc	AMC 342791	8S	18E	3 NE1/4		137
Hawk #5	Redhawk Copper, Inc	AMC 342792	8S	18E	3 NE1/4		138
Hawk #6	Redhawk Copper, Inc	AMC 342793	8S	18E	3 NE1/4		139
Hawk #7	Redhawk Copper, Inc	AMC 342794	8S	18E	3 NE1/4		140
Hawk #8	Redhawk Copper, Inc	AMC 342795	8S	18E	3 SW1/4		141
Hawk #9	Redhawk Copper, Inc	AMC 342796	8S	18E	3 SW1/4		142
Hawk #10	Redhawk Copper, Inc	AMC 342797	8S	18E	3 SW1/4		143
✓ Hawk #11	Redhawk Copper, Inc	AMC 342798	8S	18E	3 NW1/4		144

RECEIVED  
 PLM AZ STATE OFFICE  
 JUN 16 2011  
 3:21

481

EXHIBIT A

Claim Name	Owner of Record	BLM AMC Serial #	G&SR BM		Section	
			Twn	Rng		
Hawk #12	Redhawk Copper, Inc	AMC 342799	8S	18E	3 NW1/4	145
Hawk #13	Redhawk Copper, Inc	AMC 342800	8S	18E	3 NW1/4	146
Hawk #14	Redhawk Copper, Inc	AMC 342801	8S	18E	4 NE1/4	147
✓ Hawk #15	Redhawk Copper, Inc	AMC 342802	8S	18E	4 NE1/4	148
✓ Chapo #1	Redhawk Copper, Inc	AMC 349078	8S	18E	14 SW1/4	149
Wren 1	Redhawk Copper, Inc	AMC 352161	8S	18E	15 NW1/4	150
Wren 2	Redhawk Copper, Inc	AMC 352162	8S	18E	15 NW1/4	151
Wren 3	Redhawk Copper, Inc	AMC 352163	8S	18E	15 NW1/4	152
Parrot 1	Redhawk Copper, Inc	AMC 352164	8S	18E	1 NW1/4	153
Parrot 2	Redhawk Copper, Inc	AMC 352165	8S	18E	1 NW1/4	154
Parrot 3	Redhawk Copper, Inc	AMC 352166	8S	18E	1 NW1/4	155
Parrot 4	Redhawk Copper, Inc	AMC 352167	8S	18E	1 NW1/4	156
Parrot 5	Redhawk Copper, Inc	AMC 352168	8S	18E	1 NW1/4	157
Parrot 6	Redhawk Copper, Inc	AMC 352169	8S	18E	1 NW1/4	158
Parrot 7	Redhawk Copper, Inc	AMC 352170	8S	18E	1 SW1/4	159
Parrot 8	Redhawk Copper, Inc	AMC 352171	8S	18E	1 SW1/4	160
Parrot 9	Redhawk Copper, Inc	AMC 352172	8S	18E	1 SW1/4	161
Parrot 10	Redhawk Copper, Inc	AMC 352173	8S	18E	1 SW1/4	162
Parrot 11	Redhawk Copper, Inc	AMC 352174	8S	18E	1 SW1/4	163
Parrot 12	Redhawk Copper, Inc	AMC 352175	8S	18E	1 SW1/4	164
✓ Buzzard No. 8	Redhawk Copper, Inc	AMC 352176	8S	18E	11 NE1/4	165
PF	Redhawk Copper, Inc	AMC 352300	8S	18E	11 NW1/4	166
✓ NS #1	Redhawk Copper, Inc	AMC 352301	8S	18E	14 SW1/4	167
WREN-4	Redhawk Copper, Inc	AMC 371132	8S	18E	14 SE1/4	168
WREN-5	Redhawk Copper, Inc	AMC 371133	8S	18E	14 SE1/4	169
WREN-6	Redhawk Copper, Inc	AMC 371134	8S	18E	14 SE1/4	170
WREN-7	Redhawk Copper, Inc	AMC 371135	8S	18E	14 SE1/4	171
WREN-8	Redhawk Copper, Inc	AMC 371136	8S	18E	14 NE1/4	172
WREN-9	Redhawk Copper, Inc	AMC 371137	8S	18E	15 SE1/4	173
WREN-10	Redhawk Copper, Inc	AMC 371138	8S	18E	15 SE1/4	174
WREN-11	Redhawk Copper, Inc	AMC 371139	8S	18E	15 SE1/4	175
WREN-12	Redhawk Copper, Inc	AMC 371140	8S	18E	15 SE1/4	176
WREN-13	Redhawk Copper, Inc	AMC 371141	8S	18E	15 SE1/4	177
WREN-14	Redhawk Copper, Inc	AMC 371142	8S	18E	15 SE1/4	178
WREN-15	Redhawk Copper, Inc	AMC 371143	8S	18E	15 SE1/4	179
WREN-16	Redhawk Copper, Inc	AMC 371144	8S	18E	15 SE1/4	180
WREN-17	Redhawk Copper, Inc	AMC 371145	8S	18E	15 SW1/4	181
WREN-18	Redhawk Copper, Inc	AMC 371146	8S	18E	15 NW1/4	182
WREN-19	Redhawk Copper, Inc	AMC 371147	8S	18E	15 NW1/4	183
WREN-20	Redhawk Copper, Inc	AMC 371148	8S	18E	15 NW1/4	184
WREN-21	Redhawk Copper, Inc	AMC 371149	8S	18E	15 NW1/4	185
WREN-22	Redhawk Copper, Inc	AMC 371150	8S	18E	9 SE1/4	186
WREN-23	Redhawk Copper, Inc	AMC 371151	8S	18E	9 SE1/4	187
WREN-24	Redhawk Copper, Inc	AMC 371152	8S	18E	9 SE1/4	188
WREN-44	Redhawk Copper, Inc	AMC 371153	8S	18E	3 NW1/4	189
WREN-45	Redhawk Copper, Inc	AMC 371154	8S	18E	3 NW1/4	190
WREN-46	Redhawk Copper, Inc	AMC 371155	8S	18E	3 NW1/4	191
✓ WREN-47	Redhawk Copper, Inc	AMC 371156	8S	18E	3 NW1/4	192

RECEIVED  
 PLM AZ STATE OFFICE  
 2011 MAR 11 PM 3:27

48/60

EXHIBIT A

Claim Name	Owner of Record	BLM AMC	G&SR BM		Section	
		Serial #	Twon	Rng		
WREN-48	Redhawk Copper, Inc	AMC 371157	8S	18E	3 NE1/4	193
WREN-49	Redhawk Copper, Inc	AMC 371158	8S	18E	3 NE1/4	194
WREN-50	Redhawk Copper, Inc	AMC 371159	8S	18E	3 NE1/4	195
WREN-51	Redhawk Copper, Inc	AMC 371160	8S	18E	3 NE1/4	196
WREN-52	Redhawk Copper, Inc	AMC 371161	8S	18E	3 NE1/4	197
WREN-25	Redhawk Copper, Inc	AMC 373192	8S	18E	4 SW1/4	198
WREN-26	Redhawk Copper, Inc	AMC 373193	8S	18E	4 SW1/4	199
WREN-27	Redhawk Copper, Inc	AMC 373194	8S	18E	4 SW1/4	200
WREN-28	Redhawk Copper, Inc	AMC 373195	8S	18E	4 SW1/4	201
WREN-29	Redhawk Copper, Inc	AMC 373196	8S	18E	4 SW1/4	202
WREN-30	Redhawk Copper, Inc	AMC 373197	8S	18E	4 SW1/4	203
WREN-31	Redhawk Copper, Inc	AMC 373198	8S	18E	4 SW1/4	204
WREN-32	Redhawk Copper, Inc	AMC 373199	8S	18E	4 NE1/4	205
WREN-33	Redhawk Copper, Inc	AMC 373200	8S	18E	4 NE1/4	206
WREN-34	Redhawk Copper, Inc	AMC 373201	8S	18E	4 NE1/4	207
WREN-35	Redhawk Copper, Inc	AMC 373202	8S	18E	4 NW1/4	208
WREN-36	Redhawk Copper, Inc	AMC 373203	8S	18E	4 NW1/4	209
WREN-37	Redhawk Copper, Inc	AMC 373204	8S	18E	4 NW1/4	210
WREN-38	Redhawk Copper, Inc	AMC 373205	8S	18E	4 NW1/4	211
WREN-39	Redhawk Copper, Inc	AMC 373206	8S	18E	4 NE1/4	212
WREN-40	Redhawk Copper, Inc	AMC 373207	8S	18E	4 NE1/4	213
WREN-41	Redhawk Copper, Inc	AMC 373208	8S	18E	4 NE1/4	214
WREN-42	Redhawk Copper, Inc	AMC 373209	8S	18E	4 NE1/4	215
WREN-43	Redhawk Copper, Inc	AMC 373210	8S	18E	4 NE1/4	216
NCC 1	Redhawk Copper, Inc	AMC408299	7S	18E		31 217
NCC 2	Redhawk Copper, Inc	AMC408300	7S	18E		31 218
NCC 3	Redhawk Copper, Inc	AMC408301	7S	18E		31 219
NCC 4	Redhawk Copper, Inc	AMC408302	7S	18E		31 220
NCC 5	Redhawk Copper, Inc	AMC408303	7S	18E		31 221
NCC 6	Redhawk Copper, Inc	AMC408304	7S	18E		31 222
NCC 7	Redhawk Copper, Inc	AMC408305	7S	18E		31 223
NCC 8	Redhawk Copper, Inc	AMC408306	7S	18E		31 224
NCC 9	Redhawk Copper, Inc	AMC408307	7S	18E		31 225
NCC 10	Redhawk Copper, Inc	AMC408308	7S	18E		31 226
NCC 11	Redhawk Copper, Inc	AMC408309	7S	18E		31 227
NCC 12	Redhawk Copper, Inc	AMC408310	7S	18E		31 228
NCC 13	Redhawk Copper, Inc	AMC408311	7S	18E		31 229
NCC 14	Redhawk Copper, Inc	AMC408312	7S	18E		31 230
NCC 15	Redhawk Copper, Inc	AMC408313	7S	18E		31 231
NCC 16	Redhawk Copper, Inc	AMC408314	7S	18E		31 232
NCC 17	Redhawk Copper, Inc	AMC408315	7S	18E		31 233
NCC 18	Redhawk Copper, Inc	AMC408316	7S	18E		31 234
NCC 19	Redhawk Copper, Inc	AMC408317	7S	18E		31 235
NCC 20	Redhawk Copper, Inc	AMC408318	7S	18E		31 236
NCC 49	Redhawk Copper, Inc	AMC408319	7S	18E		30 237
NCC 50	Redhawk Copper, Inc	AMC408320	7S	18E		30 238
NCC 51	Redhawk Copper, Inc	AMC408321	7S	18E		30 239
NCC 52	Redhawk Copper, Inc	AMC408322	7S	18E		30 240

RECEIVED  
MANAGEMENT OFFICE  
APR 20 2014

48/50

EXHIBIT A

Claim Name	Owner of Record	BLM AMC		G&SR BM		Section	
		Serial #	Tw	Rng	Tw	Rng	Tw
NCC 90	Redhawk Copper, Inc	AMC408323	7S	18E	19	241	
NCC 91	Redhawk Copper, Inc	AMC408324	7S	18E	19	242	
NCC 92	Redhawk Copper, Inc	AMC408325	7S	18E	19	243	
NCC 100	Redhawk Copper, Inc	AMC408326	7S	18E	19	244	
NCC 101	Redhawk Copper, Inc	AMC408327	7S	18E	19	245	
NCC 102	Redhawk Copper, Inc	AMC408328	7S	18E	19	246	
NCC 93	Redhawk Copper, Inc	AMC408329	7S	18E	18	247	
NCC 94	Redhawk Copper, Inc	AMC408330	7S	18E	18	248	
NCC 95	Redhawk Copper, Inc	AMC408331	7S	18E	18	249	
NCC 96	Redhawk Copper, Inc	AMC408332	7S	18E	18	250	
NCC 97	Redhawk Copper, Inc	AMC408333	7S	18E	18	251	
NCC 98	Redhawk Copper, Inc	AMC408334	7S	18E	18	252	
NCC 99	Redhawk Copper, Inc	AMC408335	7S	18E	18	253	
NCC 103	Redhawk Copper, Inc	AMC408336	7S	18E	18	254	
NCC 104	Redhawk Copper, Inc	AMC408337	7S	18E	18	255	
NCC 105	Redhawk Copper, Inc	AMC408338	7S	18E	18	256	
NCC 106	Redhawk Copper, Inc	AMC408339	7S	18E	18	257	
NCC 107	Redhawk Copper, Inc	AMC408340	7S	18E	18	258	
NCC 108	Redhawk Copper, Inc	AMC408341	7S	18E	18	259	
NCC 109	Redhawk Copper, Inc	AMC408342	7S	18E	18	260	
NCC 110	Redhawk Copper, Inc	AMC408343	7S	18E	18	261	
NCC 111	Redhawk Copper, Inc	AMC408344	7S	18E	18	262	
NCC 112	Redhawk Copper, Inc	AMC408345	7S	18E	18	263	
NCC 113	Redhawk Copper, Inc	AMC408346	7S	18E	18	264	
NCC 114	Redhawk Copper, Inc	AMC408347	7S	18E	18	265	
NCC 115	Redhawk Copper, Inc	AMC408348	7S	18E	18	266	
NCC 116	Redhawk Copper, Inc	AMC408349	7S	18E	18	267	
NCC 117	Redhawk Copper, Inc	AMC408350	7S	18E	18	268	
NCC 118	Redhawk Copper, Inc	AMC408351	7S	18E	18	269	
NCC 119	Redhawk Copper, Inc	AMC408352	7S	18E	18	270	
NCC 120	Redhawk Copper, Inc	AMC408353	7S	18E	18	271	
NCC 121	Redhawk Copper, Inc	AMC408354	7S	18E	18	272	
NCC 122	Redhawk Copper, Inc	AMC408355	7S	18E	18	273	
NCC 123	Redhawk Copper, Inc	AMC408356	7S	18E	18	274	
NCC 124	Redhawk Copper, Inc	AMC408357	7S	18E	18	275	
NCC 125	Redhawk Copper, Inc	AMC408358	7S	18E	18	276	
NCC 126	Redhawk Copper, Inc	AMC408359	7S	18E	18	277	
NCC 127	Redhawk Copper, Inc	AMC408360	7S	18E	18	278	
NCC 128	Redhawk Copper, Inc	AMC408361	7S	18E	18	279	
NCC 129	Redhawk Copper, Inc	AMC408362	7S	18E	18	280	
NCC 130	Redhawk Copper, Inc	AMC408363	7S	18E	18	281	
NCC 131	Redhawk Copper, Inc	AMC408364	7S	18E	18	282	
NCC 132	Redhawk Copper, Inc	AMC408365	7S	18E	18	283	
NCC 232	Redhawk Copper, Inc	AMC408366	7S	18E	17	284	
NCC 233	Redhawk Copper, Inc	AMC408367	7S	18E	17	285	
NCC 234	Redhawk Copper, Inc	AMC408368	7S	18E	17	286	
NCC 235	Redhawk Copper, Inc	AMC408369	7S	18E	17	287	
✓ NCC 241	Redhawk Copper, Inc	AMC408370	7S	18E	17	288	

RECEIVED  
MILWAUKEE STATE OFFICE  
MILWAUKEE, WISCONSIN

48/50

EXHIBIT A

Claim Name	Owner of Record	BLM AMC Serial #	G&SR BM		Section	
			TwN	Rng		
NCC 242	Redhawk Copper, Inc	AMC408371	7S	18E	17	289
NCC 243	Redhawk Copper, Inc	AMC408372	7S	18E	17	290
NCC 244	Redhawk Copper, Inc	AMC408373	7S	18E	17	291
NCC 245	Redhawk Copper, Inc	AMC408374	7S	18E	17	292
NCC 246	Redhawk Copper, Inc	AMC408375	7S	18E	17	293
NCC 247	Redhawk Copper, Inc	AMC408376	7S	18E	17	294
NCC 248	Redhawk Copper, Inc	AMC408377	7S	18E	17	295
NCC 272	Redhawk Copper, Inc	AMC408378	7S	18E	28	296
NCC 273	Redhawk Copper, Inc	AMC408379	7S	18E	28	297
NCC 274	Redhawk Copper, Inc	AMC408380	7S	18E	28	298
NCC 275	Redhawk Copper, Inc	AMC408381	7S	18E	28	299
NCC 276	Redhawk Copper, Inc	AMC408382	7S	18E	28	300
NCC 293	Redhawk Copper, Inc	AMC408383	7S	18E	28	301
NCC 294	Redhawk Copper, Inc	AMC408384	7S	18E	28	302
NCC 295	Redhawk Copper, Inc	AMC408385	7S	18E	28	303
NCC 296	Redhawk Copper, Inc	AMC408386	7S	18E	28	304
NCC 297	Redhawk Copper, Inc	AMC408387	7S	18E	28	305
NCC 298	Redhawk Copper, Inc	AMC408388	7S	18E	28	306
NCC 299	Redhawk Copper, Inc	AMC408389	7S	18E	28	307
NCC 300	Redhawk Copper, Inc	AMC408390	7S	18E	28	308
NCC 301	Redhawk Copper, Inc	AMC408391	7S	18E	28	309
NCC 302	Redhawk Copper, Inc	AMC408392	7S	18E	28	310
NCC 319	Redhawk Copper, Inc	AMC408393	7S	18E	28	311
NCC 320	Redhawk Copper, Inc	AMC408394	7S	18E	28	312
NCC 321	Redhawk Copper, Inc	AMC408395	7S	18E	28	313
NCC 322	Redhawk Copper, Inc	AMC408396	7S	18E	28	314
NCC 323	Redhawk Copper, Inc	AMC408397	7S	18E	28	315
NCC 324	Redhawk Copper, Inc	AMC408398	7S	18E	28	316
NCC 325	Redhawk Copper, Inc	AMC408399	7S	18E	28	317
NCC 277	Redhawk Copper, Inc	AMC408400	7S	18E	29	318
NCC 278	Redhawk Copper, Inc	AMC408401	7S	18E	29	319
NCC 279	Redhawk Copper, Inc	AMC408402	7S	18E	29	320
NCC 280	Redhawk Copper, Inc	AMC408403	7S	18E	29	321
NCC 283	Redhawk Copper, Inc	AMC408404	7S	18E	29	322
NCC 284	Redhawk Copper, Inc	AMC408405	7S	18E	29	323
NCC 285	Redhawk Copper, Inc	AMC408406	7S	18E	29	324
NCC 286	Redhawk Copper, Inc	AMC408407	7S	18E	29	325
NCC 287	Redhawk Copper, Inc	AMC408408	7S	18E	29	326
NCC 288	Redhawk Copper, Inc	AMC408409	7S	18E	29	327
NCC 289	Redhawk Copper, Inc	AMC408410	7S	18E	29	328
NCC 290	Redhawk Copper, Inc	AMC408411	7S	18E	29	329
NCC 291	Redhawk Copper, Inc	AMC408412	7S	18E	29	330
NCC 292	Redhawk Copper, Inc	AMC408413	7S	18E	29	331
NCC 303	Redhawk Copper, Inc	AMC408414	7S	18E	29	332
NCC 304	Redhawk Copper, Inc	AMC408415	7S	18E	29	333
NCC 305	Redhawk Copper, Inc	AMC408416	7S	18E	29	334
NCC 306	Redhawk Copper, Inc	AMC408417	7S	18E	29	335
✓ NCC 307	Redhawk Copper, Inc	AMC408418	7S	18E	29	336

RECEIVED  
BLM AZ STATE OFFICE

48/50

EXHIBIT A

Claim Name	Owner of Record	BLM AMC Serial #	G&SR BM		Section
			Twn	Rng	
NCC 308	Redhawk Copper, Inc	AMC408419	7S	18E	29 337
NCC 309	Redhawk Copper, Inc	AMC408420	7S	18E	29 338
NCC 310	Redhawk Copper, Inc	AMC408421	7S	18E	29 339
NCC 311	Redhawk Copper, Inc	AMC408422	7S	18E	29 340
NCC 312	Redhawk Copper, Inc	AMC408423	7S	18E	29 341
NCC 313	Redhawk Copper, Inc	AMC408424	7S	18E	29 342
NCC 314	Redhawk Copper, Inc	AMC408425	7S	18E	29 343
NCC 315	Redhawk Copper, Inc	AMC408426	7S	18E	29 344
NCC 316	Redhawk Copper, Inc	AMC408427	7S	18E	29 345
NCC 317	Redhawk Copper, Inc	AMC408428	7S	18E	29 346
NCC 318	Redhawk Copper, Inc	AMC408429	7S	18E	29 347
NCC 329	Redhawk Copper, Inc	AMC408430	7S	18E	29 348
NCC 330	Redhawk Copper, Inc	AMC408431	7S	18E	29 349
NCC 331	Redhawk Copper, Inc	AMC408432	7S	18E	29 350
NCC 332	Redhawk Copper, Inc	AMC408433	7S	18E	29 351
NCC 333	Redhawk Copper, Inc	AMC408434	7S	18E	29 352
NCC 334	Redhawk Copper, Inc	AMC408435	7S	18E	29 353
NCC 335	Redhawk Copper, Inc	AMC408436	7S	18E	29 354
NCC 336	Redhawk Copper, Inc	AMC408437	7S	18E	29 355
NCC 326	Redhawk Copper, Inc	AMC408438	7S	18E	33 356
NCC 327	Redhawk Copper, Inc	AMC408439	7S	18E	33 357
NCC 328	Redhawk Copper, Inc	AMC408440	7S	18E	33 358
NCC 337	Redhawk Copper, Inc	AMC408441	7S	18E	33 359
NCC 338	Redhawk Copper, Inc	AMC408442	7S	18E	33 360
NCC 339	Redhawk Copper, Inc	AMC408443	7S	18E	33 361
NCC 366	Redhawk Copper, Inc	AMC408444	7S	18E	34 362
NCC 367	Redhawk Copper, Inc	AMC408445	7S	18E	34 363
NCC 368	Redhawk Copper, Inc	AMC408446	7S	18E	34 364
NCC 369	Redhawk Copper, Inc	AMC408447	7S	18E	34 365
NCC 370	Redhawk Copper, Inc	AMC408448	7S	18E	34 366
NCC 371	Redhawk Copper, Inc	AMC408449	7S	18E	34 367
NCC 372	Redhawk Copper, Inc	AMC408450	7S	18E	34 368
NCC 373	Redhawk Copper, Inc	AMC408451	7S	18E	34 369
NCC 374	Redhawk Copper, Inc	AMC408452	7S	18E	34 370
NCC 393	Redhawk Copper, Inc	AMC408453	7S	18E	34 371
NCC 394	Redhawk Copper, Inc	AMC408454	7S	18E	34 372
NCC 395	Redhawk Copper, Inc	AMC408455	7S	18E	34 373
NCC 396	Redhawk Copper, Inc	AMC408456	7S	18E	34 374
NCC 397	Redhawk Copper, Inc	AMC408457	7S	18E	34 375
NCC 398	Redhawk Copper, Inc	AMC408458	7S	18E	34 376
NCC 399	Redhawk Copper, Inc	AMC408459	7S	18E	34 377
NCC 400	Redhawk Copper, Inc	AMC408460	7S	18E	34 378
NCC 401	Redhawk Copper, Inc	AMC408461	7S	18E	34 379
NCC 528	Redhawk Copper, Inc	AMC408462	7S	17E	24 380
NCC 529	Redhawk Copper, Inc	AMC408463	7S	17E	24 381
NCC 530	Redhawk Copper, Inc	AMC408464	7S	17E	24 382
NCC 531	Redhawk Copper, Inc	AMC408465	7S	17E	24 383
✓ NCC 532	Redhawk Copper, Inc	AMC408466	7S	17E	24 384

RECEIVED  
 PLM AZ STATE OFFICE  
 2016  
 APR 16 11 32 AM  
 PHOENIX, ARIZONA

10/12



EXHIBIT A

Claim Name	Owner of Record	BLM AMC Serial #	G&SR BM		Section		
			TwN	Rng			
NCC 533	Redhawk Copper, Inc	AMC408467	7S	17E	24	385	
NCC 534	Redhawk Copper, Inc	AMC408468	7S	17E	24	386	
NCC 535	Redhawk Copper, Inc	AMC408469	7S	17E	24	387	
NCC 536	Redhawk Copper, Inc	AMC408470	7S	17E	24	388	
NCC 537	Redhawk Copper, Inc	AMC408471	7S	17E	24	389	
NCC 538	Redhawk Copper, Inc	AMC408472	7S	17E	24	390	
NCC 539	Redhawk Copper, Inc	AMC408473	7S	17E	24	391	
NCC 540	Redhawk Copper, Inc	AMC408474	7S	17E	24	392	
NCC 541	Redhawk Copper, Inc	AMC408475	7S	17E	24	393	
NCC 542	Redhawk Copper, Inc	AMC408476	7S	17E	24	394	
NCC 543	Redhawk Copper, Inc	AMC408477	7S	17E	24	395	
NCC 544	Redhawk Copper, Inc	AMC408478	7S	17E	24	396	
NCC 545	Redhawk Copper, Inc	AMC408479	7S	17E	24	397	
NCC 591	Redhawk Copper, Inc	AMC408480	7S	17E	12	398	
NCC 592	Redhawk Copper, Inc	AMC408481	7S	17E	12	399	
NCC 593	Redhawk Copper, Inc	AMC408482	7S	17E	12	400	
NCC 594	Redhawk Copper, Inc	AMC408483	7S	17E	12	401	
NCC 595	Redhawk Copper, Inc	AMC408484	7S	17E	12	402	
NCC 596	Redhawk Copper, Inc	AMC408485	7S	17E	12	403	
NCC 597	Redhawk Copper, Inc	AMC408486	7S	17E	12	404	
NCC 598	Redhawk Copper, Inc	AMC408487	7S	17E	12	405	
NCC 599	Redhawk Copper, Inc	AMC408488	7S	17E	12	406	
NCC 600	Redhawk Copper, Inc	AMC408489	7S	17E	12	407	
NCC 601	Redhawk Copper, Inc	AMC408490	7S	17E	12	408	
NCC 602	Redhawk Copper, Inc	AMC408491	7S	17E	12	409	
NCC 603	Redhawk Copper, Inc	AMC408492	7S	17E	12	410	
NCC 604	Redhawk Copper, Inc	AMC408493	7S	17E	12	411	
NCC 605	Redhawk Copper, Inc	AMC408494	7S	17E	12	412	
NCC 606	Redhawk Copper, Inc	AMC408495	7S	17E	12	413	
NCC 607	Redhawk Copper, Inc	AMC408496	7S	17E	12	414	
NCC 608	Redhawk Copper, Inc	AMC408497	7S	17E	12	415	
NCC 609	Redhawk Copper, Inc	AMC408498	7S	17E	11	416	
NCC 610	Redhawk Copper, Inc	AMC408499	7S	17E	11	417	
NCC 611	Redhawk Copper, Inc	AMC408500	7S	17E	11	418	
NCC 612	Redhawk Copper, Inc	AMC408501	7S	17E	11	419	
NCC 613	Redhawk Copper, Inc	AMC408502	7S	17E	11	420	
NCC 614	Redhawk Copper, Inc	AMC408503	7S	17E	11	421	
NCC 615	Redhawk Copper, Inc	AMC408504	7S	17E	11	422	
NCC 616	Redhawk Copper, Inc	AMC408505	7S	17E	11	423	
NCC 617	Redhawk Copper, Inc	AMC408506	7S	17E	11	424	
NCC 618	Redhawk Copper, Inc	AMC408507	7S	17E	11	425	
NCC 619	Redhawk Copper, Inc	AMC408508	7S	17E	11	426	
NCC 620	Redhawk Copper, Inc	AMC408509	7S	17E	11	427	
NCC 621	Redhawk Copper, Inc	AMC408510	7S	17E	11	428	
NCC 622	Redhawk Copper, Inc	AMC408511	7S	17E	11	429	
NCC 623	Redhawk Copper, Inc	AMC408512	7S	17E	11	430	
NCC 624	Redhawk Copper, Inc	AMC408513	7S	17E	11	431	
✓ NCC 625	Redhawk Copper, Inc	AMC408514	7S	17E	11	432	

RECEIVED  
 2011 AUG 11  
 DENIX, ARIZONA

48/2

EXHIBIT A

Claim Name	Owner of Record	BLM AMC		G&SR BM		Section	
		Serial #	Tw	Rng			
NCC 626	Redhawk Copper, Inc	AMC408515	7S	17E	11	433	
NCC 636	Redhawk Copper, Inc	AMC408516	7S	17E	14	434	
NCC 637	Redhawk Copper, Inc	AMC408517	7S	17E	14	435	
NCC 638	Redhawk Copper, Inc	AMC408518	7S	17E	14	436	
NCC 639	Redhawk Copper, Inc	AMC408519	7S	17E	14	437	
NCC 640	Redhawk Copper, Inc	AMC408520	7S	17E	14	438	
NCC 641	Redhawk Copper, Inc	AMC408521	7S	17E	14	439	
NCC 642	Redhawk Copper, Inc	AMC408522	7S	17E	14	440	
NCC 643	Redhawk Copper, Inc	AMC408523	7S	17E	14	441	
NCC 644	Redhawk Copper, Inc	AMC408524	7S	17E	14	442	
NCC 645	Redhawk Copper, Inc	AMC408525	7S	17E	14	443	
NCC 646	Redhawk Copper, Inc	AMC408526	7S	17E	14	444	
NCC 647	Redhawk Copper, Inc	AMC408527	7S	17E	14	445	
NCC 648	Redhawk Copper, Inc	AMC408528	7S	17E	14	446	
NCC 649	Redhawk Copper, Inc	AMC408529	7S	17E	14	447	
NCC 650	Redhawk Copper, Inc	AMC408530	7S	17E	14	448	
NCC 651	Redhawk Copper, Inc	AMC408531	7S	17E	14	449	
NCC 652	Redhawk Copper, Inc	AMC408532	7S	17E	14	450	
NCC 653	Redhawk Copper, Inc	AMC408533	7S	17E	14	451	
NCC 654	Redhawk Copper, Inc	AMC408534	7S	17E	14	452	
NCC 655	Redhawk Copper, Inc	AMC408535	7S	17E	14	453	
NCC 656	Redhawk Copper, Inc	AMC408536	7S	17E	14	454	
NCC 657	Redhawk Copper, Inc	AMC408537	7S	17E	14	455	
NCC 658	Redhawk Copper, Inc	AMC408538	7S	17E	14	456	
NCC 659	Redhawk Copper, Inc	AMC408539	7S	17E	14	457	
NCC 660	Redhawk Copper, Inc	AMC408540	7S	17E	14	458	
NCC 661	Redhawk Copper, Inc	AMC408541	7S	17E	14	459	
NCC 662	Redhawk Copper, Inc	AMC408542	7S	17E	14	460	
NCC 663	Redhawk Copper, Inc	AMC408543	7S	17E	14	461	
NCC 664	Redhawk Copper, Inc	AMC408544	7S	17E	14	462	
NCC 665	Redhawk Copper, Inc	AMC408545	7S	17E	14	463	
NCC 666	Redhawk Copper, Inc	AMC408546	7S	17E	14	464	
NCC 667	Redhawk Copper, Inc	AMC408547	7S	17E	14	465	
NCC 668	Redhawk Copper, Inc	AMC408548	7S	17E	14	466	
NCC 669	Redhawk Copper, Inc	AMC408549	7S	17E	14	467	
NCC 670	Redhawk Copper, Inc	AMC408550	7S	17E	14	468	
NCC 671	Redhawk Copper, Inc	AMC408551	7S	17E	14	469	
NCC 672	Redhawk Copper, Inc	AMC408552	7S	17E	23	470	
NCC 673	Redhawk Copper, Inc	AMC408553	7S	17E	23	471	
NCC 674	Redhawk Copper, Inc	AMC408554	7S	17E	23	472	
NCC 675	Redhawk Copper, Inc	AMC408555	7S	17E	23	473	
NCC 676	Redhawk Copper, Inc	AMC408556	7S	17E	23	474	
NCC 677	Redhawk Copper, Inc	AMC408557	7S	17E	23	475	
NCC 678	Redhawk Copper, Inc	AMC408558	7S	17E	23	476	
NCC 679	Redhawk Copper, Inc	AMC408559	7S	17E	23	477	
NCC 680	Redhawk Copper, Inc	AMC408560	7S	17E	23	478	
NCC 681	Redhawk Copper, Inc	AMC408561	7S	17E	23	479	
✓NCC 682	Redhawk Copper, Inc	AMC408562	7S	17E	23	480	

RECEIVED  
 BLM ARIZONA  
 2011/11/15

48/60

EXHIBIT A

Claim Name	Owner of Record	BLM AMC		G&SR BM		Section	
		Serial #	Tw	Rng			
NCC 683	Redhawk Copper, Inc	AMC408563	7S	17E	23	481	
NCC 684	Redhawk Copper, Inc	AMC408564	7S	17E	23	482	
NCC 685	Redhawk Copper, Inc	AMC408565	7S	17E	23	483	
NCC 686	Redhawk Copper, Inc	AMC408566	7S	17E	23	484	
NCC 687	Redhawk Copper, Inc	AMC408567	7S	17E	23	485	
NCC 688	Redhawk Copper, Inc	AMC408568	7S	17E	23	486	
NCC 689	Redhawk Copper, Inc	AMC408569	7S	17E	23	487	
NCC 690	Redhawk Copper, Inc	AMC408570	7S	17E	23	488	
NCC 691	Redhawk Copper, Inc	AMC408571	7S	17E	23	489	
NCC 692	Redhawk Copper, Inc	AMC408572	7S	17E	23	490	
NCC 705	Redhawk Copper, Inc	AMC408573	7S	17E	23	491	
NCC 706	Redhawk Copper, Inc	AMC408574	7S	17E	23	492	
NCC 707	Redhawk Copper, Inc	AMC408575	7S	17E	23	493	
NCC 708	Redhawk Copper, Inc	AMC408576	7S	17E	10	494	
NCC 709	Redhawk Copper, Inc	AMC408577	7S	17E	10	495	
NCC 710	Redhawk Copper, Inc	AMC408578	7S	17E	10	496	
NCC 711	Redhawk Copper, Inc	AMC408579	7S	17E	10	497	
NCC 712	Redhawk Copper, Inc	AMC408580	7S	17E	10	498	
NCC 713	Redhawk Copper, Inc	AMC408581	7S	17E	10	499	
NCC 714	Redhawk Copper, Inc	AMC408582	7S	17E	10	500	
NCC 715	Redhawk Copper, Inc	AMC408583	7S	17E	10	501	
NCC 716	Redhawk Copper, Inc	AMC408584	7S	17E	10	502	
NCC 717	Redhawk Copper, Inc	AMC408585	7S	17E	10	503	
NCC 718	Redhawk Copper, Inc	AMC408586	7S	17E	10	504	
NCC 719	Redhawk Copper, Inc	AMC408587	7S	17E	10	505	
NCC 720	Redhawk Copper, Inc	AMC408588	7S	17E	10	506	
NCC 721	Redhawk Copper, Inc	AMC408589	7S	17E	10	507	
NCC 722	Redhawk Copper, Inc	AMC408590	7S	17E	10	508	
NCC 723	Redhawk Copper, Inc	AMC408591	7S	17E	10	509	
NCC 724	Redhawk Copper, Inc	AMC408592	7S	17E	10	510	
NCC 725	Redhawk Copper, Inc	AMC408593	7S	17E	10	511	
NCC 726	Redhawk Copper, Inc	AMC408594	7S	17E	10	512	
NCC 727	Redhawk Copper, Inc	AMC408595	7S	17E	10	513	
NCC 728	Redhawk Copper, Inc	AMC408596	7S	17E	10	514	
NCC 729	Redhawk Copper, Inc	AMC408597	7S	17E	10	515	
NCC 730	Redhawk Copper, Inc	AMC408598	7S	17E	10	516	
NCC 731	Redhawk Copper, Inc	AMC408599	7S	17E	10	517	
NCC 732	Redhawk Copper, Inc	AMC408600	7S	17E	10	518	
NCC 733	Redhawk Copper, Inc	AMC408601	7S	17E	10	519	
NCC 734	Redhawk Copper, Inc	AMC408602	7S	17E	10	520	
NCC 735	Redhawk Copper, Inc	AMC408603	7S	17E	10	521	
NCC 736	Redhawk Copper, Inc	AMC408604	7S	17E	10	522	
NCC 737	Redhawk Copper, Inc	AMC408605	7S	17E	10	523	
NCC 738	Redhawk Copper, Inc	AMC408606	7S	17E	10	524	
NCC 739	Redhawk Copper, Inc	AMC408607	7S	17E	10	525	
NCC 740	Redhawk Copper, Inc	AMC408608	7S	17E	10	526	
NCC 741	Redhawk Copper, Inc	AMC408609	7S	17E	10	527	
✓ NCC 742	Redhawk Copper, Inc	AMC408610	7S	17E	10	528	

RECEIVED  
 BLM ARIZONA STATE OFFICE  
 2011 AUG 11 PM 3:28

48/50

EXHIBIT A


Claim Name	Owner of Record	BLM AMC	G&SR BM		Section	
		Serial #	Twn	Rng		
NCC 743	Redhawk Copper, Inc	AMC408611	7S	17E	10	529
NCC 21	Redhawk Copper, Inc	AMC408612	7S	18E	31	530
NCC 22	Redhawk Copper, Inc	AMC408613	7S	18E	31	531
NCC 23	Redhawk Copper, Inc	AMC408614	7S	18E	31	532
NCC 24	Redhawk Copper, Inc	AMC408615	7S	18E	31	533
NCC 25	Redhawk Copper, Inc	AMC408616	7S	18E	31	534
NCC 26	Redhawk Copper, Inc	AMC408617	7S	18E	31	535
NCC 27	Redhawk Copper, Inc	AMC408618	7S	18E	31	536
NCC 28	Redhawk Copper, Inc	AMC408619	7S	18E	31	537
NCC 29	Redhawk Copper, Inc	AMC408620	7S	18E	31	538
NCC 30	Redhawk Copper, Inc	AMC408621	7S	18E	31	539
NCC 31	Redhawk Copper, Inc	AMC408622	7S	18E	31	540
NCC 32	Redhawk Copper, Inc	AMC408623	7S	18E	31	541
NCC 33	Redhawk Copper, Inc	AMC408624	7S	18E	31	542
NCC 34	Redhawk Copper, Inc	AMC408625	7S	18E	31	543
NCC 35	Redhawk Copper, Inc	AMC408626	7S	18E	31	544
NCC 36	Redhawk Copper, Inc	AMC408627	7S	18E	31	545
NCC 37	Redhawk Copper, Inc	AMC408628	7S	18E	31	546
NCC 38	Redhawk Copper, Inc	AMC408629	7S	18E	31	547
NCC 39	Redhawk Copper, Inc	AMC408630	7S	18E	31	548
NCC 40	Redhawk Copper, Inc	AMC408631	7S	18E	31	549
NCC 236	Redhawk Copper, Inc	AMC409378	7S	18E	17	550
NCC 237	Redhawk Copper, Inc	AMC409379	7S	18E	17	551
NCC 375	Redhawk Copper, Inc	AMC409380	7S	18E	35	552
NCC 376	Redhawk Copper, Inc	AMC409381	7S	18E	35	553
NCC 377	Redhawk Copper, Inc	AMC409382	7S	18E	35	554
NCC 378	Redhawk Copper, Inc	AMC409383	7S	18E	35	555
NCC 379	Redhawk Copper, Inc	AMC409384	7S	18E	35	556
NCC 380	Redhawk Copper, Inc	AMC409385	7S	18E	35	557
NCC 381	Redhawk Copper, Inc	AMC409386	7S	18E	35	558
NCC 382	Redhawk Copper, Inc	AMC409387	7S	18E	35	559
NCC 383	Redhawk Copper, Inc	AMC409388	7S	18E	35	560
NCC 384	Redhawk Copper, Inc	AMC409389	7S	18E	35	561
NCC 385	Redhawk Copper, Inc	AMC409390	7S	18E	35	562
NCC 386	Redhawk Copper, Inc	AMC409391	7S	18E	35	563
NCC 387	Redhawk Copper, Inc	AMC409392	7S	18E	35	564
NCC 388	Redhawk Copper, Inc	AMC409393	7S	18E	35	565
NCC 389	Redhawk Copper, Inc	AMC409394	7S	18E	35	566
NCC 390	Redhawk Copper, Inc	AMC409395	7S	18E	35	567
NCC 391	Redhawk Copper, Inc	AMC409396	7S	18E	35	568
NCC 392	Redhawk Copper, Inc	AMC409397	7S	18E	35	569
NCC 411	Redhawk Copper, Inc	AMC409398	7S	18E	35	570
NCC 412	Redhawk Copper, Inc	AMC409399	7S	18E	35	571
NCC 413	Redhawk Copper, Inc	AMC409400	7S	18E	35	572
NCC 414	Redhawk Copper, Inc	AMC409401	7S	18E	35	573
NCC 415	Redhawk Copper, Inc	AMC409402	7S	18E	35	574
NCC 416	Redhawk Copper, Inc	AMC409403	7S	18E	35	575
NCC 417	Redhawk Copper, Inc	AMC409404	7S	18E	35	576

RECEIVED  
 STATE OFFICE  
 2011 AUG 11 P 3:28  
 MIDDLESEX, ARIZONA

48/45

**EXHIBIT A**

Claim Name	Owner of Record	BLM AMC	G&SR BM		Section
		Serial #	Tw	Rng	
NCC 418	Redhawk Copper, Inc	AMC409405	7S	18E	35 577
NCC 419	Redhawk Copper, Inc	AMC409406	7S	18E	35 578
NCC 420	Redhawk Copper, Inc	AMC409407	7S	18E	35 579
NCC 421	Redhawk Copper, Inc	AMC409408	7S	18E	35 580
NCC 422	Redhawk Copper, Inc	AMC409409	7S	18E	35 581
NCC 423	Redhawk Copper, Inc	AMC409410	7S	18E	35 582
NCC 424	Redhawk Copper, Inc	AMC409411	7S	18E	35 583
NCC 425	Redhawk Copper, Inc	AMC409412	7S	18E	35 584
NCC 426	Redhawk Copper, Inc	AMC409413	7S	18E	35 585
NCC 427	Redhawk Copper, Inc	AMC409414	7S	18E	35 586
✓ NCC 428	Redhawk Copper, Inc	AMC409415	7S	18E	35 587

587  


RECEIVED  
 U.S. ARIZONA STATE OFFICE  
 2011 AUG 11 P 3:28  
 PHOENIX, ARIZONA

11/50

**United States Department of the Interior**  
**Bureau of Land Management**  
 LANDS/RECREATION & PLANNING  
 ONE N CENTRAL AVE  
 PHOENIX, AZ 85004 -2203  
 Phone: 602-417-9200

Receipt

No:

2402934

<b>Transaction #:</b> 2478163	
<b>Date of Transaction:</b> 08/11/2011	
<b>CUSTOMER:</b>	
REDHAWK COPPER INC 1066 W HASTINGS ST STE 2300 VANCOUVER, BC V6E 3X2 CA	

LINE #	QTY	DESCRIPTION	REMARKS	UNIT PRICE	TOTAL
1	1.00	LOCATABLE MINERALS / MINING CLAIMS-NOT NEW-UNADJUD, ONE AUTH NO. ONLY / MINING CLAIM MONEY RECEIVED CASES: AMC33873/\$82180.00	MAINT (587) 2012	- n/a -	82180.00
<b>TOTAL:</b>					<b>\$82,180.00</b>

PAYMENT INFORMATION			
1	AMOUNT:	82180.00	POSTMARKED: N/A
	TYPE:	CHECK	RECEIVED: 08/11/2011
	CHECK NO:	1001	
	NAME:	REDHAWK COPPER INC 1066 W HASTINGS ST STE 2300 VANCOUVER BC V6E 3X2 CA	

REMARKS

This receipt was generated by the automated BLM Collections and Billing System and is a paper representation of a portion of the official electronic record contained therein.



Amc 349069

Amc 349049

	NAME	PINAL COUNTY RECDS DOCUMENT NUMBER	BLM SERIAL AMC NUMBER
39.	MOLY #10	1997-042610	349126
40.	MOLY #11	1997-042611	349127
41.	MOLY #12	1997-042612	349128
42.	MOLY #13	1997-042613	349129
43.	MOLY #14	1997-042614	349130
44.	MOLY #15	1997-042615	349131
45.	MOLY #16	1997-042616	349132
46.	MOLY #17	1997-042617	349133
47.	MOLY #18	1997-042618	349134
48.	MOLY #19	1997-042619	349135
49.	MOLY #20	1997-042620	349136
50.	MOLY #21	1997-042621	349137
51.	MOLY #22	1997-042622	349138
52.	MOLY #23	1997-042623	349139
53.	MOLY #24	1997-042624	349140
54.	MOLY #25	1997-042625	349141
55.	MOLY #26	1997-042626	349142
56.	MOLY #27	1997-042627	349143
57.	MOLY #28	1997-042109	349144
58.	MOLY #29	1997-042110	349145
59.	MOLY #30	1997-042111	349146
60.	MOLY #31	1997-042106	349147
61.	MOLY #32	1997-042107	349148
62.	MOLY #33	1997-042108	349149
63.	MOLY EXT. #4	1997-042123	349150
64.	PARADISE #3	1997-041425	349153
65.	PARADISE #4	1997-041426	349154
66.	PARADISE #5	1997-041427	349155
67.	PARADISE #6	1997-041428	349156
68.	PARADISE #7	1997-041429	349157
69.	PARADISE #8	1997-041430	349158
70.	PARADISE #9	1997-041431	349159
71.	PARADISE #10	1997-041432	349160
72.	PARADISE #11	1997-041433	349161
73.	PARADISE #12	1997-041434	349162
74.	PARADISE #13	1997-041435	349163
75.	PARADISE #14	1997-041436	349164
76.	PARADISE #15	1997-041437	349165
77.	PARADISE #16	1997-041438	349166
78.	PARADISE #17	1997-041439	349167
79.	PARADISE #19	1997-041440	349168
80.	PARADISE #20	1997-041441	349169

RECEIVED  
 BUREAU OF LAND MANAGEMENT  
 U.S. DEPARTMENT OF THE INTERIOR  
 PHOENIX, ARIZONA

42/50

	NAME	PINAL COUNTY RECDS DOCUMENT NUMBER	BLM SERIAL AMC NUMBER
81.	PARADISE #21	1997-041442	349170
82.	PARADISE #22	1997-041463	349171
83.	PARADISE #23	1997-041443	349172
84.	PARADISE #24	1997-041444	349173
85.	PARADISE #25	1997-041445	349174
86.	PARADISE #26	1997-041446	349175
87.	PARADISE #27	1997-041447	349176
88.	PARADISE #28	1997-041448	349177
89.	PARADISE #29	1997-041449	349178
90.	PARADISE #30	1997-041450	349179
91.	PARADISE #31	1997-041451	349180
92.	PARADISE #32	1997-041452	349181
93.	PARADISE #35	1997-041453	349182
94.	PARADISE #36	1997-041176	349183
95.	PARADISE #37	1997-041454	349184
96.	PARADISE #39	1997-041455	349185
97.	PARADISE #40	1997-041456	349186
98.	PARADISE #41	1997-041457	349187
99.	PARADISE EXT. #4	1997-041872	349188
100.	PARADISE EXT. #5	1997-041873	349189
101.	PARADISE EXT. #6	1997-041874	349190
102.	PARADISE EXT. #7	1997-041875	349191
103.	PARADISE EXT. #8	1997-041876	349192
104.	PARADISE EXT. #9	1997-041877	349193
105.	PARADISE EXT. #10	1997-041878	349194
106.	PARADISE EXT. #11	1997-041879	349195
107.	PARADISE EXT. #12	1997-041880	349196
108.	SILICA REEF #4	1997-041881	349209
109.	SILICA REEF #5	1997-041882	349210 ✓
110.	SILICA REEF #6	1997-041883	349211 ✓
111.	PROSPECTOR #1	1997-041846	349049 ✓
112.	PROSPECTOR #2	1997-047847	349050
113.	HOPE #1	1997-041848	349051
114.	HOPE #2	1997-041849	349052
115.	HOPE #3	1997-041850	349053
116.	HOPE #4	1997-041851	349054
117.	HOPE #5	1997-041852	349055
118.	HOPE #6	1997-041853	349056
119.	HOPE #7	1997-041854	349057
120.	HOPE #8	1997-041855	349058
121.	HOPE #9	1997-041856	349059
122.	LITTLE HILL #1	1997-041857	349060

RECEIVED  
 STATE OFFICE  
 AUG 31 P 12:36  
 TUCSON, ARIZONA

349196 ✓

48/60

**W. Scott Donaldson**  
Attorney-at-Law



6868 North 7<sup>th</sup> Avenue, Suite 204  
Phoenix, Arizona 85013-1150  
Telephone: (602) 242-9762

E-Mail: [scotttdon@qwest.net](mailto:scotttdon@qwest.net)  
Fax: (602) 242-9763  
Website: [www.donaldsonlaw.net](http://www.donaldsonlaw.net)

31 August 2010

Arizona State Office  
Bureau of Land Management  
United States Department of the Interior  
One North Central Avenue, Suite 800  
Phoenix, Arizona 85004

**Re: 2009-2010 Maintenance Fees – Helmick AZ, LLC and Good Will, LLC**

Gentlemen:

I represent Helmick AZ, LLC. Enclosed you will find a check in the amount of \$22,680.00 as payment of the maintenance fees for 162 mining claims. The claims are located in Sections 5, 8, 9, 15 and 16, Township 10 South, Range 15 East, G.&S.R.B.&M., Pinal County, State of Arizona.

The mining claims are more particularly described on Exhibit A attached hereto. The AMC number sequences, as they appear on Exhibit A, are as follows: 349076; 349084 through 349196; 349209 through 349211; 349049 through 349077; 349079 through 349083; 349096; 349100 through 349103; 349151 through 349152; 349197 through 349198; 349203; 349206 through 349208; 349213 through 349216 and 349225 through 349226.

The maintenance fees are being paid by and on behalf of the owners, Helmick AZ, LLC and Good Will, LLC, for the maintenance year beginning 1 September 2010.

Please telephone or write if you have any questions.

Very truly yours,

W. Scott Donaldson

RECEIVED  
BLM AZ STATE OFFICE  
2010 AUG 31 P 12:36  
PHOENIX, ARIZONA

Attachment

NO. OF CLAIMS 162  
AMOUNT 22,680.  
RECEIPT NO. 2205825  
INIT. SC  
\*\* BLM-ASO\*\*

ENTERED INTO COMPUTER

9/20/10 AT

EXHIBIT A

The Claims are situated in Sections 5, 8, 9, 15 and 16, Township 10 South, Range 15 East, Gila and Salt River Meridian.

	NAME	PINAL COUNTY RECDS DOCUMENT NUMBER	BLM SERIAL AMC NUMBER
1.	BRIDGE #1	1997-041458	349076 ✓
2.	GEM #1	1997-041462	349084 ✓
3.	GOLD DUST #1	1997-042124	349085
4.	GOLD DUST #2	1997-042125	349086
5.	GOLD DUST #3	1997-042126	349087
6.	GOLD DUST #4	1997-042112	349088
7.	GOLD DUST #6	1997-042127	349089
8.	GOLD DUST #7	1997-042128	349090
9.	GOLD DUST #10	1997-042129	349091
10.	GOLD DUST #11	1997-042130	349092
11.	GOLD DUST #12	1997-042131	349093
12.	GOLD DUST #13	1997-042132	349094
13.	GOLD DUST #14	1997-042133	349095 <del>AAA</del>
14.	HUMBOLT	1997-041459	349097 <del>AAA</del>
15.	HUMBOLDT #1	1997-041460	349098
16.	HUMBOLDT #2	1997-041461	349099 <del>AAA</del>
17.	LITTLE HILL #2	1997-042105	349104 <del>AAA</del>
18.	LITTLE HILL #3	1997-042113	349105
19.	LITTLE HILL #4	1997-042114	349106
20.	LITTLE HILL #5	1997-042115	349107
21.	LITTLE HILL #6	1997-042116	349108
22.	LITTLE HILL #7	1997-042117	349109
23.	LITTLE HILL #8	1997-042118	349110
24.	LITTLE HILL #9	1997-042119	349111
25.	LITTLE HILL #10	1997-042120	349112
26.	LITTLE HILL #11	1997-042121	349113
27.	LITTLE HILL #12	1997-042122	349114
28.	LITTLE NUGGET #1	1997-042134	349115
29.	LITTLE NUGGET #2	1997-042152	349116
30.	MOLY #1	1997-042601	349117
31.	MOLY #2	1997-042602	349118
32.	MOLY #3	1997-042603	349119
33.	MOLY #4	1997-042604	349120
34.	MOLY #5	1997-042605	349121
35.	MOLY #6	1997-042606	349122
36.	MOLY #7	1997-042607	349123
37.	MOLY #8	1997-042608	349124
38.	MOLY #9	1997-042609	349125

RECEIVED  
BLM STATE OFFICE  
2008 AUG 21 15:31

38/32



	NAME	PINAL COUNTY RECDS DOCUMENT NUMBER	BLM SERIAL AMC NUMBER
123.	LITTLE HILL #13	1997-041858	349061
124.	LITTLE HILL #14	1997-041859	349062
125.	LITTLE HILL #15	1997-041860	349063
126.	LITTLE HILL #16	1997-041861	349064
127.	LITTLE HILL #17	1997-041862	349065
128.	LITTLE HILL #18	1997-041863	349066
129.	LITTLE HILL #19	1997-041864	349067
130.	LITTLE HILL #20	1997-041865	349068
131.	AMPHITHEATER	1997-041203	349069
132.	AMPHITHEATER #1	1997-041204	349070
133.	AMPHITHEATER #2	1997-041205	349071
134.	AMPHITHEATER #3	1997-041206	349072
135.	AMPHITHEATER #4	1997-041207	349073
136.	AMPHITHEATER #5	1997-041208	349074
137.	BINDER	1997-041209	349075
138.	CABIN	1997-041186	349077
139.	COPPER GIANT	1997-041213	349079 ✓
140.	COPPER ROSE	1997-041187	349080
141.	COPPER ROSE #1	1997-041188	349081
142.	COPPER ROSE #2	1997-041189	349082
143.	GEM	1997-041190	349083 ✓
144.	GOOD CHANCE	1997-041210	349096 ✓
145.	IRON CAP	1997-041211	349100 ✓
146.	IRON CAP EXT.	1997-041219	349101 ✓
147.	LEAD REEF	1997-041201	349102 ✓
148.	LEAD REEF \$1	1997-041202	349103 ✓
149.	OLD SOLDINE	1997-041212	349151 ✓
150.	OLD SOLDINE #1	1997-041220	349152 ✓
151.	PRETTY FAIR	1997-041222	349197 ✓
152.	PRETTY FAIR #1	1997-041223	349198 ✓
153.	SHEBA	1997-041180	349203 ✓
154.	SILICA REEF #1	1997-041177	349206 ✓
155.	SILICA REEF #2	1997-041178	349207 ✓
156.	SILICA REEF #3	1997-041179	349208 ✓
157.	STOVE LID	1997-041191	349213
158.	STOVE LID #1	1997-041193	349214
159.	STOVE LID #2	1997-041194	349215
160.	STOVE LID EXT. #3	1997-041195	349216
161.	ZIPPER	1997-041199	349225
162.	ZIPPER LEAD	1997-041200	349226

RECEIVED  
BLM AZ STATE OFFICE

**United States Department of the Interior**  
**Bureau of Land Management**  
 LANDS/RECREATION & PLANNING  
 ONE N CENTRAL AVE  
 PHOENIX, AZ 85004 -2203  
 Phone:

Receipt

No: 2205825

<b>Transaction #:</b> 2275820	
<b>Date of Transaction:</b> 08/31/2010	
<b>CUSTOMER:</b>	
HELMICK AZ LLC & GOOD WILL, LLC, 425 S 48TH ST PHOENIX,AZ 85034-3111 US	

LINE #	QTY	DESCRIPTION	REMARKS	UNIT PRICE	TOTAL
1	1.00	LOCATABLE MINERALS / MINING CLAIMS-NOT NEW-UNADJUD,ONE AUTH NO. ONLY / MINING CLAIM MONEY RECEIVED CASES: AMC349076/\$22680.00	MAINT (162) 2011	- n/a -	22680.00
<b>TOTAL:</b>					<b>\$22,680.00</b>

PAYMENT INFORMATION			
1	AMOUNT:	22680.00	POSTMARKED: N/A
	TYPE:	CHECK	RECEIVED: 08/31/2010
	CHECK NO:	10102	
	NAME:	HELMICK AZ LLC & GOOD WILL, LLC, 425 S 48TH ST PHOENIX AZ 85034-3111 US	

REMARKS

This receipt was generated by the automated BLM Collections and Billing System and is a paper representation of a portion of the official electronic record contained therein.



Receipt # 2190381

AME 33845

AME 78902

AME 316095

AME 335144

AME 337099

AME 342788

AME 349069

AME 352161

AME 352300

AME 371132

AME 373192

R. J. Sandberg  
Redhawk Copper, Inc.  
616 Webb Dr.  
San Manuel, AZ 85631

U.S. Department of the Interior  
Bureau of Land Management  
Arizona State Office  
222 North Central Ave  
Phoenix, AZ 85004-2203

August 10, 2010

Re: 2011 Mining Claim Maintenance Fees

To Whom it may concern:


Section 10101 of the Act of August 10, 1993 (Pub.L. 103-6, 107 Stat. 312) and amended June 30, 2004 requires the annual payment of a \$140.00 maintenance fee in order to hold and maintain an unpatented mining claim, mill site, or tunnel site.

Enclosed you will find our check (check # ~~403~~ ) in the amount of Thirty Thousand Two Hundred Fourty dollars (\$30,240.00) as payment of the maintenance fees for 216 unpatented mining claims (Albatross, et. al Claims) located in Pinal County, Arizona more particularly described on the attached Exhibit "A" ( 5 pages).

These maintenance fees are being paid by and on behalf of the owner, Redhawk Copper, Inc. (USA) Inc. for subsequent assessment year beginning September 1, 2010.

Please date stamp and return to Redhawk Copper, Inc. at the above address. If you have any questions concerning this filing please call me at (520) 609-3815.

Sincerely,

  
R. J. Sandberg  
President Redhawk Copper, Inc.

ck# 1403  
NO. OF CLAIMS 216  
AMOUNT \$30,240.00  
RECEIPT NO. 2190381  
INIT. A.A.

\*\* BLM-ASO \*\*

RECEIVED  
BLM AZ STATE OFFICE  
2010 AUG 13 A 10:46  
PHOENIX, ARIZONA

EXHIBIT A

Claim Name	Owner of Record	BLM AMC		G&SR BM		Section	
		Serial #	Twn	Rng	Section		
Granite Hill	Redhawk Copper, Inc	AMC 33873	8S	18E	11 SW1/4		1
American Eagle	Redhawk Copper, Inc	AMC 33893	8S	18E	11 SE1/4		2
Angusto Lode	Redhawk Copper, Inc	AMC 33894	8S	18E	10 SE1/4		3
Aurora	Redhawk Copper, Inc	AMC 33895	8S	18E	11 SW1/4		4
Camino Lode	Redhawk Copper, Inc	AMC 33904	8S	18E	10 SE1/4		5
Copper Cliff	Redhawk Copper, Inc	AMC 33951	8S	18E	11 NE1/4		6
Copper Reef No. 5	Redhawk Copper, Inc	AMC 33955	8S	18E	14 NW1/4		7
Copper Ridge	Redhawk Copper, Inc	AMC 33956	8S	18E	11 SE1/4		8
Copper Trail # 1	Redhawk Copper, Inc	AMC 33957	8S	18E	11 SE1/4		9
Copper Trail # 2	Redhawk Copper, Inc	AMC 33958	8S	18E	11 SE1/4		10
Copper Trail # 3	Redhawk Copper, Inc	AMC 33959	8S	18E	11 SE1/4		11
Copper Trail # 4	Redhawk Copper, Inc	AMC 33960	8S	18E	11 SE1/4		12
Fraction	Redhawk Copper, Inc	AMC 33961	8S	18E	11 SE1/4		13
Jupiter	Redhawk Copper, Inc	AMC 33964	8S	18E	14 NE1/4		14
Kimbro	Redhawk Copper, Inc	AMC 33965	8S	18E	11 NW1/4		15
Kimbro Eastern	Redhawk Copper, Inc	AMC 33966	8S	18E	11 NW1/4		16
Mars	Redhawk Copper, Inc	AMC 33968	8S	18E	14 NE1/4		17
North Star	Redhawk Copper, Inc	AMC 33986	8S	18E	11 SW1/4		18
Siskon No. 34	Redhawk Copper, Inc	AMC 34022	8S	18E	10 SE1/4		19
Siskon No. 35	Redhawk Copper, Inc	AMC 34023	8S	18E	10 SE1/4		20
Siskon No. 36	Redhawk Copper, Inc	AMC 34024	8S	18E	11 SW1/4		21
Siskon No. 37	Redhawk Copper, Inc	AMC 34025	8S	18E	10 SE1/4		22
Siskon No. 38	Redhawk Copper, Inc	AMC 34026	8S	18E	15 NE1/4		23
Siskon No. 39	Redhawk Copper, Inc	AMC 34027	8S	18E	14 NW1/4		24
Siskon No. 41	Redhawk Copper, Inc	AMC 34029	8S	18E	14 NW1/4		25
Siskon No. 52	Redhawk Copper, Inc	AMC 34036	8S	18E	14 NW1/4		26
Siskon No. 54	Redhawk Copper, Inc	AMC 34038	8S	18E	10 SE1/4		27
Siskon No. 55	Redhawk Copper, Inc	AMC 34039	8S	18E	10 SE1/4		28
Siskon No. 82	Redhawk Copper, Inc	AMC 34066	8S	18E	14 NW1/4		29
Siskon No. 88	Redhawk Copper, Inc	AMC 34071	8S	18E	14 NW1/4		30
Velasquez	Redhawk Copper, Inc	AMC 34072	8S	18E	11 SW1/4		31
Velasquez Fraction	Redhawk Copper, Inc	AMC 34073	8S	18E	11 NW1/4		32
Velasquez Wedge	Redhawk Copper, Inc	AMC 34074	8S	18E	11 SW1/4		33
Venus	Redhawk Copper, Inc	AMC 34075	8S	18E	10 SE1/4		34
Zella A	Redhawk Copper, Inc	AMC 79732	8S	18E	3 SE1/4		35
Center Star	Redhawk Copper, Inc	AMC 316095	8S	18E	11, 12, 1, 2		36
Navajo No. 7	Redhawk Copper, Inc	AMC 316096	8S	18E	10 NW1/4		37
Navajo No. 8	Redhawk Copper, Inc	AMC 316097	8S	18E	10 SW1/4		38
C.C. 12	Redhawk Copper, Inc	AMC 316098	8S	18E	10 NE1/4		39
Mary #1	Redhawk Copper, Inc	AMC 316100	8S	18E	11 NW1/4		40
Whippoorwill	Redhawk Copper, Inc	AMC 316101	8S	18E	11 NE1/4		41
Redondo	Redhawk Copper, Inc	AMC 316102	8S	18E	11 NW1/4		42
Paloma	Redhawk Copper, Inc	AMC 316103	8S	18E	11 NW1/4		43
Paloma Fraction	Redhawk Copper, Inc	AMC 316104	8S	18E	11 NW1/4		44
Morningside	Redhawk Copper, Inc	AMC 316105	8S	18E	14 NE1/4		45
Minnesota	Redhawk Copper, Inc	AMC 316106	8S	18E	11 NE1/4		46
Middle March	Redhawk Copper, Inc	AMC 316107	8S	18E	11 NE1/4		47
Lone Trail	Redhawk Copper, Inc	AMC 316108	8S	18E	11 NE1/4		48

RECEIVED  
 2010 AUG 13 A 10:46  
 BLM AZ STATE OFFICE

Jay Bird	Redhawk Copper, Inc	AMC 316109	8S	18E	11 NE1/4	49
Hercules	Redhawk Copper, Inc	AMC 316110	8S	18E	11 NE1/4	50
H-N Fraction 1	Redhawk Copper, Inc	AMC 316111	8S	18E	10 NE1/4	51
Clark No. 1	Redhawk Copper, Inc	AMC 316112	8S	18E	12 SW1/4	52
Copper Reef No. 2	Redhawk Copper, Inc	AMC 316113	8S	18E	14 NE1/4	53
Copper Reef No. 3	Redhawk Copper, Inc	AMC 316114	8S	18E	14 SW1/4	54
Copper Reef No. 4	Redhawk Copper, Inc	AMC 316115	8S	18E	14 NW1/4	55
North Star No. 1	Redhawk Copper, Inc	AMC 316116	8S	18E	14 SW1/4	56
North Star No. 2	Redhawk Copper, Inc	AMC 316117	8S	18E	14, 15	57
North Star No. 3	Redhawk Copper, Inc	AMC 316118	8S	18E	14, 15	58
Buzzard No. 1	Redhawk Copper, Inc	AMC 316119	8S	18E	11 NW1/4	59
Buzzard No. 2	Redhawk Copper, Inc	AMC 316120	8S	18E	11 NW1/4	60
Buzzard No. 3	Redhawk Copper, Inc	AMC 316121	8S	18E	11 NW1/4	61
Buzzard No. 4	Redhawk Copper, Inc	AMC 316122	8S	18E	11 NW1/4	62
Buzzard No. 5	Redhawk Copper, Inc	AMC 316123	8S	18E	11 NE1/4	63
Buzzard No. 6	Redhawk Copper, Inc	AMC 316124	8S	18E	11 NE1/4	64
Buzzard No. 7	Redhawk Copper, Inc	AMC 316125	8S	18E	11 NE1/4	65
Albatross No. 1	Redhawk Copper, Inc	AMC 316126	8S	18E	11, 12	66
Albatross No. 2	Redhawk Copper, Inc	AMC 316127	8S	18E	12 SW1/4	67
Albatross No. 3	Redhawk Copper, Inc	AMC 316128	8S	18E	11, 12	68
Albatross No. 4	Redhawk Copper, Inc	AMC 316129	8S	18E	12 SW1/4	69
Albatross No. 5	Redhawk Copper, Inc	AMC 316130	8S	18E	11, 12	70
Albatross No. 6	Redhawk Copper, Inc	AMC 316131	8S	18E	12 NW1/4	71
Albatross No. 7	Redhawk Copper, Inc	AMC 316132	8S	18E	11, 12	72
Albatross No. 8	Redhawk Copper, Inc	AMC 316133	8S	18E	12 NW1/4	73
Albatross No. 17	Redhawk Copper, Inc	AMC 316134	8S	18E	11, 12	74
Siskon No. 40	Redhawk Copper, Inc	AMC 316135	8S	18E	15 NE1/4	75
Siskon No. 42	Redhawk Copper, Inc	AMC 316136	8S	18E	14, 15	76
Siskon No. 44	Redhawk Copper, Inc	AMC 316137	8S	18E	14, 15	77
Siskon No. 53	Redhawk Copper, Inc	AMC 316138	8S	18E	10 SE1/4	78
Siskon No. 56	Redhawk Copper, Inc	AMC 316139	8S	18E	10 SE1/4	79
Siskon No. 57	Redhawk Copper, Inc	AMC 316140	8S	18E	15 NE1/4	80
Siskon No. 58	Redhawk Copper, Inc	AMC 316141	8S	18E	15 NE1/4	81
Siskon No. 83	Redhawk Copper, Inc	AMC 316142	8S	18E	14, 15	82
Siskon No. 84	Redhawk Copper, Inc	AMC 316143	8S	18E	14, 15	83
Siskon No. 85	Redhawk Copper, Inc	AMC 316144	8S	18E	14 SW1/4	84
Siskon No. 87	Redhawk Copper, Inc	AMC 316145 X	8S	18E	14 SW1/4	85
Crow 1	Redhawk Copper, Inc	AMC 335144 O	8S	18E	9 SE1/4	86
Crow 2	Redhawk Copper, Inc	AMC 335145	8S	18E	9 SE1/4	87
Crow 3	Redhawk Copper, Inc	AMC 335146	8S	18E	9 SE1/4	88
Crow 4	Redhawk Copper, Inc	AMC 335147	8S	18E	9 SE1/4	89
Crow 5	Redhawk Copper, Inc	AMC 335148	8S	18E	9 SE1/4	90
Crow 6	Redhawk Copper, Inc	AMC 335149	8S	18E	9 SE1/4	91
Crow 7	Redhawk Copper, Inc	AMC 335150	8S	18E	9 NE1/4	92
Crow 8	Redhawk Copper, Inc	AMC 335151	8S	18E	9 NE1/4	93
Crow 9	Redhawk Copper, Inc	AMC 335152	8S	18E	9 NE1/4	94
Crow 10	Redhawk Copper, Inc	AMC 335153	8S	18E	9 NE1/4	95
Crow 11	Redhawk Copper, Inc	AMC 335154	8S	18E	9 NE1/4	96
Crow 12	Redhawk Copper, Inc	AMC 335155	8S	18E	9 NE1/4	97
Crow 13	Redhawk Copper, Inc	AMC 335156	8S	18E	9 NE1/4	98
Crow 14	Redhawk Copper, Inc	AMC 335157	8S	18E	9 NE1/4	99
Crow 15	Redhawk Copper, Inc	AMC 335158	8S	18E	4 SE1/4	100

Crow 16	Redhawk Copper, Inc	AMC 335159	8S	18E	4 SE1/4	101
Crow 17	Redhawk Copper, Inc	AMC 335160	8S	18E	9 SE1/4	102
Crow 20	Redhawk Copper, Inc	AMC 335161	8S	18E	10 SW1/4	103
Crow 21	Redhawk Copper, Inc	AMC 335162	8S	18E	10 SW1/4	104
Crow 22	Redhawk Copper, Inc	AMC 335163	8S	18E	10 NE1/4	105
Crow 23	Redhawk Copper, Inc	AMC 335164	8S	18E	10 NE1/4	106
Crow 24	Redhawk Copper, Inc	AMC 335165	8S	18E	10 NE1/4	107
Crow 25	Redhawk Copper, Inc	AMC 335166	8S	18E	3 SW1/4	108
Crow 26	Redhawk Copper, Inc	AMC 335167	8S	18E	3 SW1/4	109
Siskon No. 46	Redhawk Copper, Inc	AMC 335168	8S	18E	15 NE1/4	110
Siskon No. 48	Redhawk Copper, Inc	AMC 335169	8S	18E	15 SE1/4	111
Siskon No. 51	Redhawk Copper, Inc	AMC 335170	8S	18E	14 SW1/4	112
Siskon No. 59	Redhawk Copper, Inc	AMC 335171	8S	18E	15 NE1/4	113
Siskon No. 60	Redhawk Copper, Inc	AMC 335172	8S	18E	15 NE1/4	114
Siskon No. 64	Redhawk Copper, Inc	AMC 335173	8S	18E	10 SW1/4	115
Siskon 65	Redhawk Copper, Inc	AMC 335174	8S	18E	10 SW1/4	116
Siskon 66	Redhawk Copper, Inc	AMC 335175	8S	18E	10 SW1/4	117
Siskon 67	Redhawk Copper, Inc	AMC 335176	8S	18E	10 SW1/4	118
Siskon 68	Redhawk Copper, Inc	AMC 335177	8S	18E	10 SW1/4	119
Siskon 69	Redhawk Copper, Inc	AMC 335178	8S	18E	10 SW1/4	120
Siskon 70	Redhawk Copper, Inc	AMC 335179	8S	18E	10 SW1/4	121
Siskon 71	Redhawk Copper, Inc	AMC 335180	8S	18E	10 SW1/4	122
Siskon 72	Redhawk Copper, Inc	AMC 335181	8S	18E	15 NW1/4	123
C.C. 8	Redhawk Copper, Inc	AMC 335182	8S	18E	10 NW1/4	124
C.C. 9	Redhawk Copper, Inc	AMC 335183	8S	18E	10 NW1/4	125
C.C. 11	Redhawk Copper, Inc	AMC 335184 X	8S	18E	10 NW1/4	126
Swallow 1	Redhawk Copper, Inc	AMC 337099 O	8S	18E	9 SE1/4	127
Swallow 2	Redhawk Copper, Inc	AMC 337100	8S	18E	9 NW1/4	128
Swallow 3	Redhawk Copper, Inc	AMC 337101	8S	18E	9 NW1/4	129
Swallow 4	Redhawk Copper, Inc	AMC 337102	8S	18E	9 NE1/4	130
Swallow 5	Redhawk Copper, Inc	AMC 337103	8S	18E	9 NW1/4	131
Swallow 6	Redhawk Copper, Inc	AMC 337104	8S	18E	9 NE1/4	132
Swallow 7	Redhawk Copper, Inc	AMC 337105 X	8S	18E	9 NE1/4	133
Hawk #1	Redhawk Copper, Inc	AMC 342788 O	8S	18E	3 SE1/4	134
Hawk #2	Redhawk Copper, Inc	AMC 342789	8S	18E	3 SE1/4	135
Hawk #3	Redhawk Copper, Inc	AMC 342790	8S	18E	3 NE1/4	136
Hawk #4	Redhawk Copper, Inc	AMC 342791	8S	18E	3 NE1/4	137
Hawk #5	Redhawk Copper, Inc	AMC 342792	8S	18E	3 NE1/4	138
Hawk #6	Redhawk Copper, Inc	AMC 342793	8S	18E	3 NE1/4	139
Hawk #7	Redhawk Copper, Inc	AMC 342794	8S	18E	3 NE1/4	140
Hawk #8	Redhawk Copper, Inc	AMC 342795	8S	18E	3 SW1/4	141
Hawk #9	Redhawk Copper, Inc	AMC 342796	8S	18E	3 SW1/4	142
Hawk #10	Redhawk Copper, Inc	AMC 342797	8S	18E	3 SW1/4	143
Hawk #11	Redhawk Copper, Inc	AMC 342798	8S	18E	3 NW1/4	144
Hawk #12	Redhawk Copper, Inc	AMC 342799	8S	18E	3 NW1/4	145
Hawk #13	Redhawk Copper, Inc	AMC 342800	8S	18E	3 NW1/4	146
Hawk #14	Redhawk Copper, Inc	AMC 342801	8S	18E	4 NE1/4	147
Hawk #15	Redhawk Copper, Inc	AMC 342802 X	8S	18E	4 NE1/4	148
Chapo #1	Redhawk Copper, Inc	AMC 349078 X	8S	18E	14 SW1/4	149
Wren 1	Redhawk Copper, Inc	AMC 352161 O	8S	18E	15 NW1/4	150
Wren 2	Redhawk Copper, Inc	AMC 352162	8S	18E	15 NW1/4	151
Wren 3	Redhawk Copper, Inc	AMC 352163	8S	18E	15 NW1/4	152

RECEIVED  
 PLM AZ STATE OFFICE  
 2010 AUG 13 A 10:46

Parrot 1	Redhawk Copper, Inc	AMC 352164	8S	18E	1 NW1/4	153
Parrot 2	Redhawk Copper, Inc	AMC 352165	8S	18E	1 NW1/4	154
Parrot 3	Redhawk Copper, Inc	AMC 352166	8S	18E	1 NW1/4	155
Parrot 4	Redhawk Copper, Inc	AMC 352167	8S	18E	1 NW1/4	156
Parrot 5	Redhawk Copper, Inc	AMC 352168	8S	18E	1 NW1/4	157
Parrot 6	Redhawk Copper, Inc	AMC 352169	8S	18E	1 NW1/4	158
Parrot 7	Redhawk Copper, Inc	AMC 352170	8S	18E	1 SW1/4	159
Parrot 8	Redhawk Copper, Inc	AMC 352171	8S	18E	1 SW1/4	160
Parrot 9	Redhawk Copper, Inc	AMC 352172	8S	18E	1 SW1/4	161
Parrot 10	Redhawk Copper, Inc	AMC 352173	8S	18E	1 SW1/4	162
Parrot 11	Redhawk Copper, Inc	AMC 352174	8S	18E	1 SW1/4	163
Parrot 12	Redhawk Copper, Inc	AMC 352175	8S	18E	1 SW1/4	164
Buzzard No. 8	Redhawk Copper, Inc	AMC 352176	8S	18E	11 NE1/4	165
PF	Redhawk Copper, Inc	AMC 352300	8S	18E	11 NW1/4	166
NS #1	Redhawk Copper, Inc	AMC 352301	8S	18E	14 SW1/4	167
WREN-4	Redhawk Copper, Inc	AMC 371132	8S	18E	14 SE1/4	168
WREN-5	Redhawk Copper, Inc	AMC 371133	8S	18E	14 SE1/4	169
WREN-6	Redhawk Copper, Inc	AMC 371134	8S	18E	14 SE1/4	170
WREN-7	Redhawk Copper, Inc	AMC 371135	8S	18E	14 SE1/4	171
WREN-8	Redhawk Copper, Inc	AMC 371136	8S	18E	14 NE1/4	172
WREN-9	Redhawk Copper, Inc	AMC 371137	8S	18E	15 SE1/4	173
WREN-10	Redhawk Copper, Inc	AMC 371138	8S	18E	15 SE1/4	174
WREN-11	Redhawk Copper, Inc	AMC 371139	8S	18E	15 SE1/4	175
WREN-12	Redhawk Copper, Inc	AMC 371140	8S	18E	15 SE1/4	176
WREN-13	Redhawk Copper, Inc	AMC 371141	8S	18E	15 SE1/4	177
WREN-14	Redhawk Copper, Inc	AMC 371142	8S	18E	15 SE1/4	178
WREN-15	Redhawk Copper, Inc	AMC 371143	8S	18E	15 SE1/4	179
WREN-16	Redhawk Copper, Inc	AMC 371144	8S	18E	15 SE1/4	180
WREN-17	Redhawk Copper, Inc	AMC 371145	8S	18E	15 SW1/4	181
WREN-18	Redhawk Copper, Inc	AMC 371146	8S	18E	15 NW1/4	182
WREN-19	Redhawk Copper, Inc	AMC 371147	8S	18E	15 NW1/4	183
WREN-20	Redhawk Copper, Inc	AMC 371148	8S	18E	15 NW1/4	184
WREN-21	Redhawk Copper, Inc	AMC 371149	8S	18E	15 NW1/4	185
WREN-22	Redhawk Copper, Inc	AMC 371150	8S	18E	9 SE1/4	186
WREN-23	Redhawk Copper, Inc	AMC 371151	8S	18E	9 SE1/4	187
WREN-24	Redhawk Copper, Inc	AMC 371152	8S	18E	9 SE1/4	188
WREN-44	Redhawk Copper, Inc	AMC 371153	8S	18E	3 NW1/4	189
WREN-45	Redhawk Copper, Inc	AMC 371154	8S	18E	3 NW1/4	190
WREN-46	Redhawk Copper, Inc	AMC 371155	8S	18E	3 NW1/4	191
WREN-47	Redhawk Copper, Inc	AMC 371156	8S	18E	3 NW1/4	192
WREN-48	Redhawk Copper, Inc	AMC 371157	8S	18E	3 NE1/4	193
WREN-49	Redhawk Copper, Inc	AMC 371158	8S	18E	3 NE1/4	194
WREN-50	Redhawk Copper, Inc	AMC 371159	8S	18E	3 NE1/4	195
WREN-51	Redhawk Copper, Inc	AMC 371160	8S	18E	3 NE1/4	196
WREN-52	Redhawk Copper, Inc	AMC 371161	8S	18E	3 NE1/4	197
WREN-25	Redhawk Copper, Inc	AMC 373192	8S	18E	4 SW1/4	198
WREN-26	Redhawk Copper, Inc	AMC 373193	8S	18E	4 SW1/4	199
WREN-27	Redhawk Copper, Inc	AMC 373194	8S	18E	4 SW1/4	200
WREN-28	Redhawk Copper, Inc	AMC 373195	8S	18E	4 SW1/4	201
WREN-29	Redhawk Copper, Inc	AMC 373196	8S	18E	4 SW1/4	202
WREN-30	Redhawk Copper, Inc	AMC 373197	8S	18E	4 SW1/4	203
WREN-31	Redhawk Copper, Inc	AMC 373198	8S	18E	4 SW1/4	204

PLM AZ STATE OFFICE  
 2018 AUG 13  
 4:46 PM  
 ARIZONA



WREN-32	Redhawk Copper, Inc	AMC 373199	8S	18E	4 NE1/4	205
WREN-33	Redhawk Copper, Inc	AMC 373200	8S	18E	4 NE1/4	206
WREN-34	Redhawk Copper, Inc	AMC 373201	8S	18E	4 NE1/4	207
WREN-35	Redhawk Copper, Inc	AMC 373202	8S	18E	4 NW1/4	208
WREN-36	Redhawk Copper, Inc	AMC 373203	8S	18E	4 NW1/4	209
WREN-37	Redhawk Copper, Inc	AMC 373204	8S	18E	4 NW1/4	210
WREN-38	Redhawk Copper, Inc	AMC 373205	8S	18E	4 NW1/4	211
WREN-39	Redhawk Copper, Inc	AMC 373206	8S	18E	4 NE1/4	212
WREN-40	Redhawk Copper, Inc	AMC 373207	8S	18E	4 NE1/4	213
WREN-41	Redhawk Copper, Inc	AMC 373208	8S	18E	4 NE1/4	214
WREN-42	Redhawk Copper, Inc	AMC 373209	8S	18E	4 NE1/4	215
WREN-43	Redhawk Copper, Inc	AMC 373210	8S	18E	4 NE1/4	216

RECEIVED  
 BLM AZ STATE OFFICE  
 2010 AUG 13 A 10:46  
 PHOENIX, ARIZONA

**United States Department of the Interior**  
**Bureau of Land Management**  
 LANDS/RECREATION & PLANNING  
 ONE N CENTRAL AVE  
 PHOENIX, AZ 85004 -2203  
 Phone:

Receipt

No: 2190381

<b>Transaction #:</b> 2260112	
<b>Date of Transaction:</b> 08/13/2010	
<b>CUSTOMER:</b>	R.J. SANDBERG 487 FRISCO DR SPRING CREEK, NV 89815-6113 US

LINE #	QTY	DESCRIPTION	REMARKS	UNIT PRICE	TOTAL
1	1.00	LOCATABLE MINERALS / MINING CLAIMS-NOT NEW-UNADJUD, ONE AUTH NO. ONLY / MINING CLAIM MONEY RECEIVED CASES: AMC33873/\$30240.00	MAINT FEE PYMNT (216) 2011	- n/a -	30240.00
<b>TOTAL:</b>					<b>\$30,240.00</b>

PAYMENT INFORMATION			
1	<b>AMOUNT:</b>	30240.00	<b>POSTMARKED:</b> N/A
	<b>TYPE:</b>	CHECK	<b>RECEIVED:</b> 08/13/2010
	<b>CHECK NO:</b>	1403	
	<b>NAME:</b>	SANDBERG, R.J. 487 FRISCO DR SPRING CREEK NV 89815-6113 US	

REMARKS

This receipt was generated by the automated BLM Collections and Billing System and is a paper representation of a portion of the official electronic record contained therein.

AMC 349049  
349069

**W. Scott Donaldson**  
Attorney-at-Law



6868 North 7<sup>th</sup> Avenue, Suite 204  
Phoenix, Arizona 85013-1150  
Telephone: (602) 242-9762

E-Mail: [scotttdon@qwest.net](mailto:scotttdon@qwest.net)  
Fax: (602) 242-9763  
Website: [www.donaldsonlaw.net](http://www.donaldsonlaw.net)

26 August 2009

Arizona State Office  
Bureau of Land Management  
United States Department of the Interior  
One North Central Avenue, Suite 800  
Phoenix, Arizona 85004

**Re: 2009-2010 Maintenance Fees – Helmick AZ, LLC and Good Will, LLC**

Gentlemen:

I represent Helmick AZ, LLC. Enclosed you will find a check in the amount of \$22,680.00 as payment of the maintenance fees for 162 mining claims. The claims are located in Sections 5, 8, 9, 15 and 16, Township 10 South, Range 15 East, G.&S.R.B.&M., Pinal County, State of Arizona.

The mining claims are more particularly described on Exhibit A attached hereto. The AMC number sequences, as they appear on Exhibit A, are as follows: 349076; 349084 through 349196; 349209 through 349211; 349049 through 349077; 349079 through 349083; 349096; 349100 through 349103; 349151 through 349152; 349197 through 349198; 349203; 349206 through 349208; 349213 through 349216 and 349225 through 349226.

The maintenance fees are being paid by and on behalf of the owners, Helmick AZ, LLC and Good Will, LLC, for the maintenance year beginning 1 September 2009.

Please telephone or write if you have any questions.

Very truly yours,

W. Scott Donaldson

Attachment



PHOENIX, ARIZONA

2009 AUG 26 A 10: 32

RECEIVED  
169/52

EXHIBIT A

The Claims are situated in Sections 5, 8, 9, 15 and 16, Township 10 South, Range 15 East, Gila and Salt River Meridian.

	NAME	FINAL COUNTY RECDS DOCUMENT NUMBER	BLM SERIAL AMC NUMBER
1.	BRIDGE	1997-041458	349076 ✓
2.	GEM #1	1997-041462	349084
3.	GOLD D T #1	1997-042124	349085
4.	GOLD D T #2	1997-042125	349086
5.	GOLD D T #3	1997-042126	349087
6.	GOLD D T #4	1997-042112	349088
7.	GOLD D T #6	1997-042127	349089
8.	GOLD D T #7	1997-042128	349090
9.	GOLD D T #10	1997-042129	349091
10.	GOLD D T #11	1997-042130	349092
11.	GOLD D T #12	1997-042131	349093
12.	GOLD D T #13	1997-042132	349094
13.	GOLD D T #14	1997-042133	349095
14.	HUMBO	1997-041459	349097
15.	HUMBO #1	1997-041460	349098 ✓
16.	HUMBO #2	1997-041461	349099
17.	LITTLE F #2	1997-042105	349104
18.	LITTLE F #3	1997-042113	349105
19.	LITTLE F #4	1997-042114	349106
20.	LITTLE F #5	1997-042115	349107
21.	LITTLE F #6	1997-042116	349108
22.	LITTLE F #7	1997-042117	349109
23.	LITTLE F #8	1997-042118	349110
24.	LITTLE F #9	1997-042119	349111
25.	LITTLE F #10	1997-042120	349112
26.	LITTLE F #11	1997-042121	349113
27.	LITTLE F #12	1997-042122	349114
28.	LITTLE N GET #1	1997-042134	349115
29.	LITTLE N GET #2	1997-042152	349116
30.	MOLY #1	1997-042601	349117
31.	MOLY #2	1997-042602	349118
32.	MOLY #3	1997-042603	349119
33.	MOLY #4	1997-042604	349120
34.	MOLY #5	1997-042605	349121
35.	MOLY #6	1997-042606	349122
36.	MOLY #7	1997-042607	349123
37.	MOLY #8	1997-042608	349124
38.	MOLY #9	1997-042609	349125

38/50

	NAME	PINAL COUNTY RECDS DOCUMENT NUMBER	BLM SERIAL AMC NUMBER
39.	MOLY #10	1997-042610	349126
40.	MOLY #11	1997-042611	349127
41.	MOLY #12	1997-042612	349128
42.	MOLY #13	1997-042613	349129
43.	MOLY #14	1997-042614	349130
44.	MOLY #15	1997-042615	349131
45.	MOLY #16	1997-042616	349132
46.	MOLY #17	1997-042617	349133
47.	MOLY #18	1997-042618	349134
48.	MOLY #19	1997-042619	349135
49.	MOLY #20	1997-042620	349136
50.	MOLY #21	1997-042621	349137
51.	MOLY #22	1997-042622	349138
52.	MOLY #23	1997-042623	349139
53.	MOLY #24	1997-042624	349140
54.	MOLY #25	1997-042625	349141
55.	MOLY #26	1997-042626	349142
56.	MOLY #27	1997-042627	349143
57.	MOLY #28	1997-042109	349144
58.	MOLY #29	1997-042110	349145
59.	MOLY #30	1997-042111	349146
60.	MOLY #31	1997-042106	349147
61.	MOLY #32	1997-042107	349148
62.	MOLY #33	1997-042108	349149
63.	MOLY EXT. #4	1997-042123	349150
64.	PARADISE #3	1997-041425	349153
65.	PARADISE #4	1997-041426	349154
66.	PARADISE #5	1997-041427	349155
67.	PARADISE #6	1997-041428	349156
68.	PARADISE #7	1997-041429	349157
69.	PARADISE #8	1997-041430	349158
70.	PARADISE #9	1997-041431	349159
71.	PARADISE #10	1997-041432	349160
72.	PARADISE #11	1997-041433	349161
73.	PARADISE #12	1997-041434	349162
74.	PARADISE #13	1997-041435	349163
75.	PARADISE #14	1997-041436	349164
76.	PARADISE #15	1997-041437	349165
77.	PARADISE #16	1997-041438	349166
78.	PARADISE #17	1997-041439	349167
79.	PARADISE #19	1997-041440	349168
80.	PARADISE #20	1997-041441	349169

	NAME	PINAL COUNTY RECDS DOCUMENT NUMBER	BLM SERIAL AMC NUMBER
81.	PARADISE #21	1997-041442	349170
82.	PARADISE #22	1997-041463	349171
83.	PARADISE #23	1997-041443	349172
84.	PARADISE #24	1997-041444	349173
85.	PARADISE #25	1997-041445	349174
86.	PARADISE #26	1997-041446	349175
87.	PARADISE #27	1997-041447	349176
88.	PARADISE #28	1997-041448	349177
89.	PARADISE #29	1997-041449	349178
90.	PARADISE #30	1997-041450	349179
91.	PARADISE #31	1997-041451	349180
92.	PARADISE #32	1997-041452	349181
93.	PARADISE #35	1997-041453	349182
94.	PARADISE #36	1997-041176	349183
95.	PARADISE #37	1997-041454	349184
96.	PARADISE #39	1997-041455	349185
97.	PARADISE #40	1997-041456	349186
98.	PARADISE #41	1997-041457	349187
99.	PARADISE EXT. #4	1997-041872	349188
100.	PARADISE EXT. #5	1997-041873	349189
101.	PARADISE EXT. #6	1997-041874	349190
102.	PARADISE EXT. #7	1997-041875	349191
103.	PARADISE EXT. #8	1997-041876	349192
104.	PARADISE EXT. #9	1997-041877	349193
105.	PARADISE EXT. #10	1997-041878	349194
106.	PARADISE EXT. #11	1997-041879	349195
107.	PARADISE EXT. #12	1997-041880	349196
108.	SILICA REEF #4	1997-041881	349209
109.	SILICA REEF #5	1997-041882	349210
110.	SILICA REEF #6	1997-041883	349211
111.	PROSPECTOR #1	1997-041846	349049
112.	PROSPECTOR #2	1997-047847	349050
113.	HOPE #1	1997-041848	349051
114.	HOPE #2	1997-041849	349052
115.	HOPE #3	1997-041850	349053
116.	HOPE #4	1997-041851	349054
117.	HOPE #5	1997-041852	349055
118.	HOPE #6	1997-041853	349056
119.	HOPE #7	1997-041854	349057
120.	HOPE #8	1997-041855	349058
121.	HOPE #9	1997-041856	349059
122.	LITTLE HILL #1	1997-041857	349060

42/5c



	NAME	PINAL COUNTY RECDS DOCUMENT NUMBER	BLM SERIAL AMC NUMBER
123.	LITTLE HILL #13	1997-041858	349061
124.	LITTLE HILL #14	1997-041859	349062
125.	LITTLE HILL #15	1997-041860	349063
126.	LITTLE HILL #16	1997-041861	349064
127.	LITTLE HILL #17	1997-041862	349065
128.	LITTLE HILL #18	1997-041863	349066
129.	LITTLE HILL #19	1997-041864	349067
130.	LITTLE HILL #20	1997-041865	349068
131.	AMPHITHEATER	1997-041203	349069
132.	AMPHITHEATER #1	1997-041204	349070
133.	AMPHITHEATER #2	1997-041205	349071
134.	AMPHITHEATER #3	1997-041206	349072
135.	AMPHITHEATER #4	1997-041207	349073
136.	AMPHITHEATER #5	1997-041208	349074
137.	BINDER	1997-041209	349075
138.	CABIN	1997-041186	349077
139.	COPPER GIANT	1997-041213	349079
140.	COPPER ROSE	1997-041187	349080
141.	COPPER ROSE #1	1997-041188	349081
142.	COPPER ROSE #2	1997-041189	349082
143.	GEM	1997-041190	349083
144.	GOOD CHANCE	1997-041210	349096
145.	IRON CAP	1997-041211	349100
146.	IRON CAP EXT.	1997-041219	349101
147.	LEAD REEF	1997-041201	349102
148.	LEAD REEF \$1	1997-041202	349103
149.	OLD SOLDINE	1997-041212	349151
150.	OLD SOLDINE #1	1997-041220	349152
151.	PRETTY FAIR	1997-041222	349197
152.	PRETTY FAIR #1	1997-041223	349198
153.	SHEBA	1997-041180	349203
154.	SILICA REEF #1	1997-041177	349206
155.	SILICA REEF #2	1997-041178	349207
156.	SILICA REEF #3	1997-041179	349208
157.	STOVE LID	1997-041191	349213
158.	STOVE LID #1	1997-041193	349214
159.	STOVE LID #2	1997-041194	349215
160.	STOVE LID EXT. #3	1997-041195	349216
161.	ZIPPER	1997-041199	349225
162.	ZIPPER LEAD	1997-041200	349226

RECEIVED  
ARIZONA BUREAU OF LAND MANAGEMENT

40/50

**United States Department of the Interior**  
**Bureau of Land Management**  
 BUSINESS & SUPPORT SVCS DIV  
 ONE N CENTRAL AVE SUITE 800  
 PHOENIX, AZ 85004 -4427  
 Phone: (602) 417-9200

Receipt

No: 1987548

<b>Transaction #:</b> 2051724	
<b>Date of Transaction:</b> 08/26/2009	
<b>CUSTOMER:</b>	HELMICK AZ LLC & GOOD WILL, LLC, 425 S 48TH ST PHOENIX, AZ 85034-3111 US

LINE #	QTY	DESCRIPTION	REMARKS	UNIT PRICE	TOTAL
1	1.00	LOCATABLE MINERALS / MINING CLAIMS-NOT NEW-UNADJUD, ONE AUTH NO. ONLY / MINING CLAIM MONEY RECEIVED CASES: AMC349076/\$22680.00	MAINT (162) 2010	- n/a -	22680.00
<b>TOTAL:</b>					<b>\$22,680.00</b>

PAYMENT INFORMATION					
1	AMOUNT:	22680.00	POSTMARKED:	N/A	
	TYPE:	CHECK	RECEIVED:	08/26/2009	
	CHECK NO:	9455			
	NAME:	HELMICK AZ LLC & GOOD WILL, LLC, 425 S 48TH ST PHOENIX AZ 85034-3111 US			

<b>REMARKS</b>

This receipt was generated by the automated BLM Collections and Billing System and is a paper representation of a portion of the official electronic record contained therein.

AMC 33845  
249069  
316095  
335144  
337099  
342788  
352161  
352300  
371132  
373192

R. J. Sandberg  
Redhawk Copper, Inc.  
487 Frisco Dr.  
Spring Creek, NV 89815

U.S. Department of the Interior  
Bureau of Land Management  
Arizona State Office  
222 North Central Ave  
Phoenix, AZ 85004-2203

August 10, 2009

Re: 2010 Mining Claim Maintenance Fees

To Whom it may concern:


Section 10101 of the Act of August 10, 1993 (Pub.L. 103-6, 107 Stat. 312) and amended June 30, 2004 requires the annual payment of a \$140.00 maintenance fee in order to hold and maintain an unpatented mining claim, mill site, or tunnel site.

Enclosed you will find our check (check # 1048) in the amount of Thirty Thousand Two Hundred Fourty dollars (\$30,240.00) as payment of the maintenance fees for 216 unpatented mining claims (Albatross, et. al Claims) located in Pinal County, Arizona more particularly described on the attached Exhibit "A" ( 5 pages).

These maintenance fees are being paid by and on behalf of the owner, Redhawk Copper, Inc. (USA) Inc. for subsequent assessment year beginning September 1, 2009.

Please date stamp and return to Redhawk Copper, Inc. at the above address. If you have any questions concerning this filing please call me at (520) 609-3815.

Sincerely,



R. J. Sandberg  
President Redhawk Copper, Inc.

RECEIVED  
BLM AZ STATE OFFICE  
2009 AUG 14 A 9: 33  
PHOENIX, ARIZONA

ENTERED  
AUG 28 2009  
DJJ

EXHIBIT A

Claim Name	Owner of Record	BLM AMC		G&SR BM		Section	
		Serial #	Tw	Rng			
Granite Hill	Redhawk Copper, Inc	AMC 33873	8S	18E	11 SW1/4		1
American Eagle	Redhawk Copper, Inc	AMC 33893	8S	18E	11 SE1/4		2
Angusto Lode	Redhawk Copper, Inc	AMC 33894	8S	18E	10 SE1/4		3
Aurora	Redhawk Copper, Inc	AMC 33895	8S	18E	11 SW1/4		4
Camino Lode	Redhawk Copper, Inc	AMC 33904	8S	18E	10 SE1/4		5
Copper Cliff	Redhawk Copper, Inc	AMC 33951	8S	18E	11 NE1/4		6
Copper Reef No. 5	Redhawk Copper, Inc	AMC 33955	8S	18E	14 NW1/4		7
Copper Ridge	Redhawk Copper, Inc	AMC 33956	8S	18E	11 SE1/4		8
Copper Trail # 1	Redhawk Copper, Inc	AMC 33957	8S	18E	11 SE1/4		9
Copper Trail # 2	Redhawk Copper, Inc	AMC 33958	8S	18E	11 SE1/4		10
Copper Trail # 3	Redhawk Copper, Inc	AMC 33959	8S	18E	11 SE1/4		11
Copper Trail # 4	Redhawk Copper, Inc	AMC 33960	8S	18E	11 SE1/4		12
Fraction	Redhawk Copper, Inc	AMC 33961	8S	18E	11 SE1/4		13
Jupiter	Redhawk Copper, Inc	AMC 33964	8S	18E	14 NE1/4		14
Kimbros	Redhawk Copper, Inc	AMC 33965	8S	18E	11 NW1/4		15
Kimbros Eastern	Redhawk Copper, Inc	AMC 33966	8S	18E	11 NW1/4		16
Mars	Redhawk Copper, Inc	AMC 33968	8S	18E	14 NE1/4		17
North Star	Redhawk Copper, Inc	AMC 33966	8S	18E	11 SW1/4		18
Siskon No. 34	Redhawk Copper, Inc	AMC 34022	8S	18E	10 SE1/4		19
Siskon No. 35	Redhawk Copper, Inc	AMC 34023	8S	18E	10 SE1/4		20
Siskon No. 36	Redhawk Copper, Inc	AMC 34024	8S	18E	11 SW1/4		21
Siskon No. 37	Redhawk Copper, Inc	AMC 34025	8S	18E	10 SE1/4		22
Siskon No. 38	Redhawk Copper, Inc	AMC 34026	8S	18E	15 NE1/4		23
Siskon No. 39	Redhawk Copper, Inc	AMC 34027	8S	18E	14 NW1/4		24
Siskon No. 41	Redhawk Copper, Inc	AMC 34029	8S	18E	14 NW1/4		25
Siskon No. 52	Redhawk Copper, Inc	AMC 34036	8S	18E	14 NW1/4		26
Siskon No. 54	Redhawk Copper, Inc	AMC 34038	8S	18E	10 SE1/4		27
Siskon No. 55	Redhawk Copper, Inc	AMC 34039	8S	18E	10 SE1/4		28
Siskon No. 82	Redhawk Copper, Inc	AMC 34066	8S	18E	14 NW1/4		29
Siskon No. 88	Redhawk Copper, Inc	AMC 34071	8S	18E	14 NW1/4		30
Velasquez	Redhawk Copper, Inc	AMC 34072	8S	18E	11 SW1/4		31
Velasquez Fraction	Redhawk Copper, Inc	AMC 34073	8S	18E	11 NW1/4		32
Velasquez Wedge	Redhawk Copper, Inc	AMC 34074	8S	18E	11 SW1/4		33
Venus	Redhawk Copper, Inc	AMC 34075	8S	18E	10 SE1/4		34
Zella A	Redhawk Copper, Inc	AMC 79732	8S	18E	3 SE1/4		35
Center Star	Redhawk Copper, Inc	AMC 316095	8S	18E	11, 12, 1, 2		36
Navajo No. 7	Redhawk Copper, Inc	AMC 316096	8S	18E	10 NW1/4		37
Navajo No. 8	Redhawk Copper, Inc	AMC 316097	8S	18E	10 SW1/4		38
C.C. 12	Redhawk Copper, Inc	AMC 316098	8S	18E	10 NE1/4		39
Mary #1	Redhawk Copper, Inc	AMC 316100	8S	18E	11 NW1/4		40
Whippoorwill	Redhawk Copper, Inc	AMC 316101	8S	18E	11 NE1/4		41
Redondo	Redhawk Copper, Inc	AMC 316102	8S	18E	11 NE1/4		42
Paloma	Redhawk Copper, Inc	AMC 316103	8S	18E	11 NW1/4		43
Paloma Fraction	Redhawk Copper, Inc	AMC 316104	8S	18E	11 NW1/4		44
Morningside	Redhawk Copper, Inc	AMC 316105	8S	18E	14 NW1/4		45
Minnesota	Redhawk Copper, Inc	AMC 316106	8S	18E	11 NW1/4		46
Middle March	Redhawk Copper, Inc	AMC 316107	8S	18E	11 NE1/4		47
Lone Trail	Redhawk Copper, Inc	AMC 316108	8S	18E	11 NE1/4		48

RECEIVED  
BLM AZ STATE OFFICE  
2009 AUG 14 A 9:33  
PHOENIX, ARIZONA

RECEIVED  
BLM AZ STATE OFFICE

60/48

Jay Bird	Redhawk Copper, Inc	AMC 316109	8S	18E	11 NE1/4	49
Hercules	Redhawk Copper, Inc	AMC 316110	8S	18E	11 NE1/4	50
H-N Fraction 1	Redhawk Copper, Inc	AMC 316111	8S	18E	10 NE1/4	51
Clark No. 1	Redhawk Copper, Inc	AMC 316112	8S	18E	12 SW1/4	52
Copper Reef No. 2	Redhawk Copper, Inc	AMC 316113	8S	18E	14 NE1/4	53
Copper Reef No. 3	Redhawk Copper, Inc	AMC 316114	8S	18E	14 SW1/4	54
Copper Reef No. 4	Redhawk Copper, Inc	AMC 316115	8S	18E	14 NW1/4	55
North Star No. 1	Redhawk Copper, Inc	AMC 316116	8S	18E	14 SW1/4	56
North Star No. 2	Redhawk Copper, Inc	AMC 316117	8S	18E	14, 15	57
North Star No. 3	Redhawk Copper, Inc	AMC 316118	8S	18E	14, 15	58
Buzzard No. 1	Redhawk Copper, Inc	AMC 316119	8S	18E	11 NW1/4	59
Buzzard No. 2	Redhawk Copper, Inc	AMC 316120	8S	18E	11 NW1/4	60
Buzzard No. 3	Redhawk Copper, Inc	AMC 316121	8S	18E	11 NW1/4	61
Buzzard No. 4	Redhawk Copper, Inc	AMC 316122	8S	18E	11 NW1/4	62
Buzzard No. 5	Redhawk Copper, Inc	AMC 316123	8S	18E	11 NE1/4	63
Buzzard No. 6	Redhawk Copper, Inc	AMC 316124	8S	18E	11 NE1/4	64
Buzzard No. 7	Redhawk Copper, Inc	AMC 316125	8S	18E	11 NE1/4	65
Albatross No. 1	Redhawk Copper, Inc	AMC 316126	8S	18E	11, 12	66
Albatross No. 2	Redhawk Copper, Inc	AMC 316127	8S	18E	12 SW1/4	67
Albatross No. 3	Redhawk Copper, Inc	AMC 316128	8S	18E	11, 12	68
Albatross No. 4	Redhawk Copper, Inc	AMC 316129	8S	18E	12 SW1/4	69
Albatross No. 5	Redhawk Copper, Inc	AMC 316130	8S	18E	11, 12	70
Albatross No. 6	Redhawk Copper, Inc	AMC 316131	8S	18E	12 NW1/4	71
Albatross No. 7	Redhawk Copper, Inc	AMC 316132	8S	18E	11, 12	72
Albatross No. 8	Redhawk Copper, Inc	AMC 316133	8S	18E	12 NW1/4	73
Albatross No. 17	Redhawk Copper, Inc	AMC 316134	8S	18E	11, 12	74
Siskon No. 40	Redhawk Copper, Inc	AMC 316135	8S	18E	15 NE1/4	75
Siskon No. 42	Redhawk Copper, Inc	AMC 316136	8S	18E	14, 15	76
Siskon No. 44	Redhawk Copper, Inc	AMC 316137	8S	18E	14, 15	77
Siskon No. 53	Redhawk Copper, Inc	AMC 316138	8S	18E	10 SE1/4	78
Siskon No. 56	Redhawk Copper, Inc	AMC 316139	8S	18E	10 SE1/4	79
Siskon No. 57	Redhawk Copper, Inc	AMC 316140	8S	18E	15 NE1/4	80
Siskon No. 58	Redhawk Copper, Inc	AMC 316141	8S	18E	15 NE1/4	81
Siskon No. 83	Redhawk Copper, Inc	AMC 316142	8S	18E	14, 15	82
Siskon No. 84	Redhawk Copper, Inc	AMC 316143	8S	18E	14, 15	83
Siskon No. 85	Redhawk Copper, Inc	AMC 316144	8S	18E	14 SW1/4	84
Siskon No. 87	Redhawk Copper, Inc	AMC 316145	8S	18E	14 SW1/4	85
Crow 1	Redhawk Copper, Inc	AMC 335144	8S	18E	9 SE1/4	86
Crow 2	Redhawk Copper, Inc	AMC 335145	8S	18E	9 SE1/4	87
Crow 3	Redhawk Copper, Inc	AMC 335146	8S	18E	9 SE1/4	88
Crow 4	Redhawk Copper, Inc	AMC 335147	8S	18E	9 SE1/4	89
Crow 5	Redhawk Copper, Inc	AMC 335148	8S	18E	9 SE1/4	90
Crow 6	Redhawk Copper, Inc	AMC 335149	8S	18E	9 SE1/4	91
Crow 7	Redhawk Copper, Inc	AMC 335150	8S	18E	9 NE1/4	92
Crow 8	Redhawk Copper, Inc	AMC 335151	8S	18E	9 NE1/4	93
Crow 9	Redhawk Copper, Inc	AMC 335152	8S	18E	9 NE1/4	94
Crow 10	Redhawk Copper, Inc	AMC 335153	8S	18E	9 NE1/4	95
Crow 11	Redhawk Copper, Inc	AMC 335154	8S	18E	9 NE1/4	96
Crow 12	Redhawk Copper, Inc	AMC 335155	8S	18E	9 NE1/4	97
Crow 13	Redhawk Copper, Inc	AMC 335156	8S	18E	9, 4	98
Crow 14	Redhawk Copper, Inc	AMC 335157	8S	18E	9, 4	99
Crow 15	Redhawk Copper, Inc	AMC 335158	8S	18E	4 SE1/4	100

2009 AUG 14 A 9:32  
 PHOENIX, ARIZONA

RECEIVED  
 PLM AZ STATE OFFICE

89/52

Crow 16	Redhawk Copper, Inc	AMC 335159	8S	18E	4 SE1/4	101
Crow 17	Redhawk Copper, Inc	AMC 335160	8S	18E	9 SE1/4	102
Crow 20	Redhawk Copper, Inc	AMC 335161	8S	18E	10 SW1/4	103
Crow 21	Redhawk Copper, Inc	AMC 335162	8S	18E	10 SW1/4	104
Crow 22	Redhawk Copper, Inc	AMC 335163	8S	18E	10 NE1/4	105
Crow 23	Redhawk Copper, Inc	AMC 335164	8S	18E	10 NE1/4	106
Crow 24	Redhawk Copper, Inc	AMC 335165	8S	18E	10 NE1/4	107
Crow 25	Redhawk Copper, Inc	AMC 335166	8S	18E	3 SW1/4	108
Crow 26	Redhawk Copper, Inc	AMC 335167	8S	18E	3 SW1/4	109
Siskon No. 46	Redhawk Copper, Inc	AMC 335168	8S	18E	15 NE1/4	110
Siskon No. 48	Redhawk Copper, Inc	AMC 335169	8S	18E	15 SE1/4	111
Siskon No. 51	Redhawk Copper, Inc	AMC 335170	8S	18E	14 SW1/4	112
Siskon No. 59	Redhawk Copper, Inc	AMC 335171	8S	18E	15 NE1/4	113
Siskon No. 60	Redhawk Copper, Inc	AMC 335172	8S	18E	15 NE1/4	114
Siskon No. 64	Redhawk Copper, Inc	AMC 335173	8S	18E	10 SW1/4	115
Siskon 65	Redhawk Copper, Inc	AMC 335174	8S	18E	10 SW1/4	116
Siskon 66	Redhawk Copper, Inc	AMC 335175	8S	18E	10 SW1/4	117
Siskon 67	Redhawk Copper, Inc	AMC 335176	8S	18E	10 SW1/4	118
Siskon 68	Redhawk Copper, Inc	AMC 335177	8S	18E	10 SW1/4	119
Siskon 69	Redhawk Copper, Inc	AMC 335178	8S	18E	10 SW1/4	120
Siskon 70	Redhawk Copper, Inc	AMC 335179	8S	18E	10 SW1/4	121
Siskon 71	Redhawk Copper, Inc	AMC 335180	8S	18E	10 SW1/4	122
Siskon 72	Redhawk Copper, Inc	AMC 335181	8S	18E	15 NW1/4	123
C.C. 8	Redhawk Copper, Inc	AMC 335182	8S	18E	10 NW1/4	124
C.C. 9	Redhawk Copper, Inc	AMC 335183	8S	18E	10 NW1/4	125
C.C. 11	Redhawk Copper, Inc	AMC 335184	8S	18E	10 NW1/4	126
Swallow 1	Redhawk Copper, Inc	AMC 337099	8S	18E	9 SE1/4	127
Swallow 2	Redhawk Copper, Inc	AMC 337100	8S	18E	9 NW1/4	128
Swallow 3	Redhawk Copper, Inc	AMC 337101	8S	18E	9 NW1/4	129
Swallow 4	Redhawk Copper, Inc	AMC 337102	8S	18E	9 NE1/4	130
Swallow 5	Redhawk Copper, Inc	AMC 337103	8S	18E	9 NW1/4	131
Swallow 6	Redhawk Copper, Inc	AMC 337104	8S	18E	9 NE1/4	132
Swallow 7	Redhawk Copper, Inc	AMC 337105	8S	18E	9 NE1/4	133
Hawk #1	Redhawk Copper, Inc	AMC 342788	8S	18E	3 SE1/4	134
Hawk #2	Redhawk Copper, Inc	AMC 342789	8S	18E	3 SE1/4	135
Hawk #3	Redhawk Copper, Inc	AMC 342790	8S	18E	3 NE1/4	136
Hawk #4	Redhawk Copper, Inc	AMC 342791	8S	18E	3 NE1/4	137
Hawk #5	Redhawk Copper, Inc	AMC 342792	8S	18E	3 NE1/4	138
Hawk #6	Redhawk Copper, Inc	AMC 342793	8S	18E	3 NE1/4	139
Hawk #7	Redhawk Copper, Inc	AMC 342794	8S	18E	3 NE1/4	140
Hawk #8	Redhawk Copper, Inc	AMC 342795	8S	18E	3 SW1/4	141
Hawk #9	Redhawk Copper, Inc	AMC 342796	8S	18E	3 SW1/4	142
Hawk #10	Redhawk Copper, Inc	AMC 342797	8S	18E	3 SW1/4	143
Hawk #11	Redhawk Copper, Inc	AMC 342798	8S	18E	3 NW1/4	144
Hawk #12	Redhawk Copper, Inc	AMC 342799	8S	18E	3 NW1/4	145
Hawk #13	Redhawk Copper, Inc	AMC 342800	8S	18E	3 NW1/4	146
Hawk #14	Redhawk Copper, Inc	AMC 342801	8S	18E	4 NE1/4	147
Hawk #15	Redhawk Copper, Inc	AMC 342802	8S	18E	4 NE1/4	148
Chapo #1	Redhawk Copper, Inc	AMC 349078	8S	18E	14 SW1/4	149
Wren 1	Redhawk Copper, Inc	AMC 352161	8S	18E	15 NW1/4	150
Wren 2	Redhawk Copper, Inc	AMC 352162	8S	18E	15 NW1/4	151
Wren 3	Redhawk Copper, Inc	AMC 352163	8S	18E	15 NW1/4	152

2009 AUG 14 A 9:32  
 PHOENIX, ARIZONA

RECEIVED  
 CLIMATE STATE OFFICE

EG/52



Parrot 1	Redhawk Copper, Inc	AMC 352164	8S	18E	1 NW1/4	153
Parrot 2	Redhawk Copper, Inc	AMC 352165	8S	18E	1 NW1/4	154
Parrot 3	Redhawk Copper, Inc	AMC 352166	8S	18E	1 NW1/4	155
Parrot 4	Redhawk Copper, Inc	AMC 352167	8S	18E	1 NW1/4	156
Parrot 5	Redhawk Copper, Inc	AMC 352168	8S	18E	1 NW1/4	157
Parrot 6	Redhawk Copper, Inc	AMC 352169	8S	18E	1 NW1/4	158
Parrot 7	Redhawk Copper, Inc	AMC 352170	8S	18E	1 SW1/4	159
Parrot 8	Redhawk Copper, Inc	AMC 352171	8S	18E	1 SW1/4	160
Parrot 9	Redhawk Copper, Inc	AMC 352172	8S	18E	1 SW1/4	161
Parrot 10	Redhawk Copper, Inc	AMC 352173	8S	18E	1 SW1/4	162
Parrot 11	Redhawk Copper, Inc	AMC 352174	8S	18E	1 SW1/4	163
Parrot 12	Redhawk Copper, Inc	AMC 352175	8S	18E	1 SW1/4	164
Buzzard No. 8	Redhawk Copper, Inc	AMC 352176	8S	18E	11 NE1/4	165
PF	Redhawk Copper, Inc	AMC 352300	8S	18E	11 NW1/4	166
NS #1	Redhawk Copper, Inc	AMC 352301	8S	18E	14 SW1/4	167
WREN-4	Redhawk Copper, Inc	AMC 371132	8S	18E	14 SE1/4	168
WREN-5	Redhawk Copper, Inc	AMC 371133	8S	18E	14 SE1/4	169
WREN-6	Redhawk Copper, Inc	AMC 371134	8S	18E	14 SE1/4	170
WREN-7	Redhawk Copper, Inc	AMC 371135	8S	18E	14 SE1/4	171
WREN-8	Redhawk Copper, Inc	AMC 371136	8S	18E	14 NE1/4	172
WREN-9	Redhawk Copper, Inc	AMC 371137	8S	18E	15 SE1/4	173
WREN-10	Redhawk Copper, Inc	AMC 371138	8S	18E	15 SE1/4	174
WREN-11	Redhawk Copper, Inc	AMC 371139	8S	18E	15 SE1/4	175
WREN-12	Redhawk Copper, Inc	AMC 371140	8S	18E	15 SE1/4	176
WREN-13	Redhawk Copper, Inc	AMC 371141	8S	18E	15 SE1/4	177
WREN-14	Redhawk Copper, Inc	AMC 371142	8S	18E	15 SE1/4	178
WREN-15	Redhawk Copper, Inc	AMC 371143	8S	18E	15 SE1/4	179
WREN-16	Redhawk Copper, Inc	AMC 371144	8S	18E	15 SE1/4	180
WREN-17	Redhawk Copper, Inc	AMC 371145	8S	18E	15 SW1/4	181
WREN-18	Redhawk Copper, Inc	AMC 371146	8S	18E	15 NW1/4	182
WREN-19	Redhawk Copper, Inc	AMC 371147	8S	18E	15 NW1/4	183
WREN-20	Redhawk Copper, Inc	AMC 371148	8S	18E	15 NW1/4	184
WREN-21	Redhawk Copper, Inc	AMC 371149	8S	18E	15 NW1/4	185
WREN-22	Redhawk Copper, Inc	AMC 371150	8S	18E	9 SE1/4	186
WREN-23	Redhawk Copper, Inc	AMC 371151	8S	18E	9 SE1/4	187
WREN-24	Redhawk Copper, Inc	AMC 371152	8S	18E	9 SE1/4	188
WREN-44	Redhawk Copper, Inc	AMC 371153	8S	18E	3 NW1/4	189
WREN-45	Redhawk Copper, Inc	AMC 371154	8S	18E	3 NW1/4	190
WREN-46	Redhawk Copper, Inc	AMC 371155	8S	18E	3 NW1/4	191
WREN-47	Redhawk Copper, Inc	AMC 371156	8S	18E	3 NW1/4	192
WREN-48	Redhawk Copper, Inc	AMC 371157	8S	18E	3 NE1/4	193
WREN-49	Redhawk Copper, Inc	AMC 371158	8S	18E	3 NE1/4	194
WREN-50	Redhawk Copper, Inc	AMC 371159	8S	18E	3 NE1/4	195
WREN-51	Redhawk Copper, Inc	AMC 371160	8S	18E	3 NE1/4	196
WREN-52	Redhawk Copper, Inc	AMC 371161	8S	18E	3 NE1/4	197
WREN-25	Redhawk Copper, Inc	AMC 373192	8S	18E	4 SW1/4	198
WREN-26	Redhawk Copper, Inc	AMC 373193	8S	18E	4 SW1/4	199
WREN-27	Redhawk Copper, Inc	AMC 373194	8S	18E	4 SW1/4	200
WREN-28	Redhawk Copper, Inc	AMC 373195	8S	18E	4 SW1/4	201
WREN-29	Redhawk Copper, Inc	AMC 373196	8S	18E	4 SW1/4	202
WREN-30	Redhawk Copper, Inc	AMC 373197	8S	18E	4 SW1/4	203
WREN-31	Redhawk Copper, Inc	AMC 373198	8S	18E	4 SW1/4	204

RECEIVED  
 PLMAZ STATE OFFICE  
 2009 AUG 14 A 9:32  
 TOLSON, ARIZONA

20/52

36/12

WREN-32	Redhawk Copper, Inc	AMC 373199	8S	18E	4 NE1/4	205
WREN-33	Redhawk Copper, Inc	AMC 373200	8S	18E	4 NE1/4	206
WREN-34	Redhawk Copper, Inc	AMC 373201	8S	18E	4 NE1/4	207
WREN-35	Redhawk Copper, Inc	AMC 373202	8S	18E	4 NW1/4	208
WREN-36	Redhawk Copper, Inc	AMC 373203	8S	18E	4 NW1/4	209
WREN-37	Redhawk Copper, Inc	AMC 373204	8S	18E	4 NW1/4	210
WREN-38	Redhawk Copper, Inc	AMC 373205	8S	18E	4 NW1/4	211
WREN-39	Redhawk Copper, Inc	AMC 373206	8S	18E	4 NE1/4	212
WREN-40	Redhawk Copper, Inc	AMC 373207	8S	18E	4 NE1/4	213
WREN-41	Redhawk Copper, Inc	AMC 373208	8S	18E	4 NE1/4	214
WREN-42	Redhawk Copper, Inc	AMC 373209	8S	18E	4 NE1/4	215
WREN-43	Redhawk Copper, Inc	AMC 373210	8S	18E	4 NE1/4	216

RECEIVED  
PLM AZ STATE OFFICE  
2009 AUG 14 A 9:32  
PHOENIX, ARIZONA

**United States Department of the Interior**  
**Bureau of Land Management**  
 BUSINESS & SUPPORT SVCS DIV  
 ONE N CENTRAL AVE SUITE 800  
 PHOENIX, AZ 85004 -4427  
 Phone: (602) 417-9200

Receipt

No: 1977669

<b>Transaction #:</b> 2041664	
<b>Date of Transaction:</b> 08/14/2009	
<b>CUSTOMER:</b>	R.J. SANDBERG 487 FRISCO DR SPRING CREEK,NV 89815-6113 US


LINE #	QTY	DESCRIPTION	REMARKS	UNIT PRICE	TOTAL
1	1.00	LOCATABLE MINERALS / MINING CLAIMS- NOT NEW-UNADJUD,ONE AUTH NO. ONLY / MINING CLAIM MONEY RECEIVED CASES: AMC33873/\$30240.00	2010 MAINT (216)	- n/a -	30240.00
<b>TOTAL:</b>					<b>\$30,240.00</b>

PAYMENT INFORMATION			
1	<b>AMOUNT:</b>	30240.00	<b>POSTMARKED:</b> N/A
	<b>TYPE:</b>	CHECK	<b>RECEIVED:</b> 08/14/2009
	<b>CHECK NO:</b>	1048	
	<b>NAME:</b>	SANDBERG, R.J. 487 FRISCO DR SPRING CREEK NV 89815-6113 US	

REMARKS

This receipt was generated by the automated BLM Collections and Billing System and is a paper representation of a portion of the official electronic record contained therein.

W. Scott Donaldson  
Attorney-at-Law



6868 North 7<sup>th</sup> Avenue, Suite 204  
Phoenix, Arizona 85013-1150  
Telephone: (602) 242-9762

E-Mail: scotttdon@qwest.net  
Fax: (602) 242-9763  
Website: [www.donaldsonlaw.net](http://www.donaldsonlaw.net)

21 August 2008

Arizona State Office  
Bureau of Land Management  
United States Department of the Interior  
One North Central Avenue, Suite 800  
Phoenix, Arizona 85004

**Re: 2009 Maintenance Fees – Helmick AZ, LLC and Good Will, LLC**

Gentlemen:

I represent Helmick AZ, LLC. Enclosed you will find a check in the amount of \$20,250.00 as payment of the maintenance fees for 162 mining claims. The claims are located Sections 5, 8, 9, 15 and 16, Township 10 South, Range 15 East, G.&S.R.B.&M., Pinal County, State of Arizona.

The mining claims are more particularly described on Exhibit A attached hereto. The AMC number sequences, as they appear on Exhibit A, are as follows: 349076; 349084 through 349196; 349209 through 349211; 349049 through 349077; 349079 through 349083; 349096; 349100 through 349103; 349151 through 349152; 349197 through 349198; 349203; 349206 through 349208; 349213 through 349216 and 349225 through 349226.

The maintenance fees are being paid by and on behalf of the owners, Helmick AZ, LLC and Good Will, LLC, for the maintenance year beginning 1 September 2008.

Please telephone or write if you have any questions.

eg 162 Claims

Very truly yours,

W. Scott Donaldson

PHOENIX, ARIZONA

2008 AUG 21 A 10:52

Attachment

ENTERED INTO COMPUTE

SEP 1 0 08

Handwritten initials

RECEIVED  
BLM AZ STATE OFFICE

EXHIBIT A

The Claims are situated in Sections 5, 8, 9, 15 and 16, Township 10 South, Range 15 East, Gila and Salt River Meridian.

NAME	PINAL COUNTY RECDS DOCUMENT NUMBER	BLM SERIAL AMC NUMBER
BRIDGE #1	1997-041458	349076 -
GEM #1	1997-041462	349084 -
GOLD DUST #1	1997-042124	349085 -
GOLD DUST #2	1997-042125	349086 -
GOLD DUST #3	1997-042126	349087 -
GOLD DUST #4	1997-042112	349088 -
GOLD DUST #6	1997-042127	349089 -
GOLD DUST #7	1997-042128	349090 -
GOLD DUST #10	1997-042129	349091 -
GOLD DUST #11	1997-042130	349092 -
GOLD DUST #12	1997-042131	349093 -
GOLD DUST #13	1997-042132	349094 -
GOLD DUST #14	1997-042133	349095 -
HUMBOLT	1997-041459	349097 -
HUMBOLDT #1	1997-041460	349098 -
HUMBOLDT #2	1997-041461	349099 -
LITTLE HILL #2	1997-042105	349104 -
LITTLE HILL #3	1997-042113	349105
LITTLE HILL #4	1997-042114	349106
LITTLE HILL #5	1997-042115	349107
LITTLE HILL #6	1997-042116	349108
LITTLE HILL #7	1997-042117	349109
LITTLE HILL #8	1997-042118	349110
LITTLE HILL #9	1997-042119	349111
LITTLE HILL #10	1997-042120	349112
LITTLE HILL #11	1997-042121	349113
LITTLE HILL #12	1997-042122	349114
LITTLE NUGGET #1	1997-042134	349115
LITTLE NUGGET #2	1997-042152	349116
MOLY #1	1997-042601	349117
MOLY #2	1997-042602	349118
MOLY #3	1997-042603	349119
MOLY #4	1997-042604	349120
MOLY #5	1997-042605	349121
MOLY #6	1997-042606	349122
MOLY #7	1997-042607	349123
MOLY #8	1997-042608	349124
MOLY #9	1997-042609	349125
MOLY #10	1997-042610	349126
MOLY #11	1997-042611	349127 -

PHOENIX, ARIZONA  
 2008 AUG 21 A 10:52  
 RECEIVED  
 BLM AZ STATE OFFICE

Invalid action code/  
 aso. yr. combination  
 AMC - 349091-95



<i>NAME</i>	<i>PINAL COUNTY RECDS DOCUMENT NUMBER</i>	<i>BLM SERIAL AMC NUMBER</i>
MOLY #12	1997-042612	349128
MOLY #13	1997-042613	349129
MOLY #14	1997-042614	349130
MOLY #15	1997-042615	349131
MOLY #16	1997-042616	349132
MOLY #17	1997-042617	349133
MOLY #18	1997-042618	349134
MOLY #19	1997-042619	349135
MOLY #20	1997-042620	349136
MOLY #21	1997-042621	349137
MOLY #22	1997-042622	349138
MOLY #23	1997-042623	349139
MOLY #24	1997-042624	349140
MOLY #25	1997-042625	349141
MOLY #26	1997-042626	349142
MOLY #27	1997-042627	349143
MOLY #28	1997-042109	349144
MOLY #29	1997-042110	349145
MOLY #30	1997-042111	349146
MOLY #31	1997-042106	349147
MOLY #32	1997-042107	349148
MOLY #33	1997-042108	349149
MOLY EXT. #4	1997-042123	349150
PARADISE #3	1997-041425	349153
PARADISE #4	1997-041426	349154
PARADISE #5	1997-041427	349155
PARADISE #6	1997-041428	349156
PARADISE #7	1997-041429	349157
PARADISE #8	1997-041430	349158
PARADISE #9	1997-041431	349159
PARADISE #10	1997-041432	349160
PARADISE #11	1997-041433	349161
PARADISE #12	1997-041434	349162
PARADISE #13	1997-041435	349163
PARADISE #14	1997-041436	349164
PARADISE #15	1997-041437	349165
PARADISE #16	1997-041438	349166
PARADISE #17	1997-041439	349167
PARADISE #19	1997-041440	349168
PARADISE #20	1997-041441	349169
PARADISE #21	1997-041442	349170
PARADISE #22	1997-041463	349171
PARADISE #23	1997-041443	349172
PARADISE #24	1997-041444	349173
PARADISE #25	1997-041445	349174

PHOENIX, ARIZONA  
2008 AUG 21 A 10:52

RECEIVED  
BLM AZ STATE OFFICE



<i>NAME</i>	<i>PINAL COUNTY RECDS DOCUMENT NUMBER</i>	<i>BLM SERIAL AMC NUMBER</i>
PARADISE #26	1997-041446	349175
PARADISE #27	1997-041447	349176
PARADISE #28	1997-041448	349177
PARADISE #29	1997-041449	349178
PARADISE #30	1997-041450	349179
PARADISE #31	1997-041451	349180
PARADISE #32	1997-041452	349181
PARADISE #35	1997-041453	349182
PARADISE #36	1997-041176	349183
PARADISE #37	1997-041454	349184
PARADISE #39	1997-041455	349185
PARADISE #40	1997-041456	349186
PARADISE #41	1997-041457	349187
PARADISE EXT. #4	1997-041872	349188
PARADISE EXT. #5	1997-041873	349189
PARADISE EXT. #6	1997-041874	349190
PARADISE EXT. #7	1997-041875	349191
PARADISE EXT. #8	1997-041876	349192
PARADISE EXT. #9	1997-041877	349193
PARADISE EXT. #10	1997-041878	349194
PARADISE EXT. #11	1997-041879	349195
PARADISE EXT. #12	1997-041880	349196
SILICA REEF #4	1997-041881	349209
SILICA REEF #5	1997-041882	349210
SILICA REEF #6	1997-041883	349211
PROSPECTOR #1	1997-041846	349049
PROSPECTOR #2	1997-047847	349050
HOPE #1	1997-041848	349051
HOPE #2	1997-041849	349052
HOPE #3	1997-041850	349053
HOPE #4	1997-041851	349054
HOPE #5	1997-041852	349055
HOPE #6	1997-041853	349056
HOPE #7	1997-041854	349057
HOPE #8	1997-041855	349058
HOPE #9	1997-041856	349059
LITTLE HILL #1	1997-041857	349060
LITTLE HILL #13	1997-041858	349061
LITTLE HILL #14	1997-041859	349062
LITTLE HILL #15	1997-041860	349063
LITTLE HILL #16	1997-041861	349064
LITTLE HILL #17	1997-041862	349065
LITTLE HILL #18	1997-041863	349066
LITTLE HILL #19	1997-041864	349067
LITTLE HILL #20	1997-041865	349068

PHOENIX, ARIZONA

4 2008 AUG 21 A 10:52

BLM AZ STATE OFFICE

<i>NAME</i>	<i>PINAL COUNTY RECDS DOCUMENT NUMBER</i>	<i>BLM SERIAL AMC NUMBER</i>
AMPHITHEATER	1997-041203	349069
AMPHITHEATER #1	1997-041204	349070
AMPHITHEATER #2	1997-041205	349071
AMPHITHEATER #3	1997-041206	349072
AMPHITHEATER #4	1997-041207	349073
AMPHITHEATER #5	1997-041208	349074
BINDER	1997-041209	349075
CABIN	1997-041186	349077
COPPER GIANT	1997-041213	349079
COPPER ROSE	1997-041187	349080
COPPER ROSE #1	1997-041188	349081
COPPER ROSE #2	1997-041189	349082
GEM	1997-041190	349083
GOOD CHANCE	1997-041210	349096
IRON CAP	1997-041211	349100
IRON CAP EXT.	1997-041219	349101
LEAD REEF	1997-041201	349102
LEAD REEF \$1	1997-041202	349103
OLD SOLDINE	1997-041212	349151
OLD SOLDINE #1	1997-041220	349152
PRETTY FAIR	1997-041222	349197
PRETTY FAIR #1	1997-041223	349198
SHEBA	1997-041180	349203
SILICA REEF #1	1997-041177	349206
SILICA REEF #2	1997-041178	349207
SILICA REEF #3	1997-041179	349208
STOVE LID	1997-041191	349213
STOVE LID #1	1997-041193	349214
STOVE LID #2	1997-041194	349215
STOVE LID EXT. #3	1997-041195	349216
ZIPPER	1997-041199	349225
ZIPPER LEAD	1997-041200	349226

52

PHOENIX, ARIZONA  
 2008 AUG 21 A 10:52  
 RECEIVED  
 BLM AZ STATE OFFICE

RECEIVED

**United States Department of the Interior**  
**Bureau of Land Management**  
 BUSINESS & SUPPORT SVCS DIV  
 ONE N CENTRAL AVE SUITE 800  
 PHOENIX, AZ 85004 -4427  
 Phone: (602) 417-9200

Receipt

No: 1767308

<b>Transaction #:</b> 1824945	
<b>Date of Transaction:</b> 08/21/2008	
<b>CUSTOMER:</b>	DECORATIVE ROCK SALES PO BOX 62283 85082

LINE #	QTY	DESCRIPTION	REMARKS	UNIT PRICE	TOTAL
1	1.00	LOCATABLE MINERALS / MINING CLAIMS-NOT NEW-UNADJUD, ONE AUTH NO. ONLY / MINING CLAIM MONEY RECEIVED (455) <b>CASES: AMC349076/\$20250.00</b>	2009 MAINT (162)	- n/a -	20250.00
<b>TOTAL:</b>					<b>\$20,250.00</b>

PAYMENT INFORMATION			
1	<b>AMOUNT:</b>	\$20,250.00	<b>POSTMARKED:</b> N/A
	<b>TYPE:</b>	CHECK	<b>RECEIVED:</b> 08/21/2008
	<b>CHECK NO:</b>	5793	
	<b>NAME:</b>	DECORATIVE ROCK SALES PO BOX 62283 85082	

REMARKS

This receipt was generated by the automated BLM Collections and Billing System and is a paper representation of a portion of the official electronic record contained therein.

AMC 316095  
AMC 33845  
AMC 335144  
AMC 352168  
AMC 349069  
AMC 342988  
AMC 337099  
AMC 371132  
AMC 373192  
AMC 78902

R. J. Sandberg  
Redhawk Copper, Inc.  
P. O. Box 10  
San Manuel, AZ 85631

U.S. Department of the Interior  
Bureau of Land Management  
Arizona State Office  
222 North Central Ave  
Phoenix, AZ 85004-2203

August 3, 2008

Re: 2009 Mining Claim Maintenance Fees

To Whom it may concern:

Section 10101 of the Act of August 10, 1993 (Pub.L. 103-6, 107 Stat. 312) and amended June 30, 2004 requires the annual payment of a \$125.00 maintenance fee in order to hold and maintain an unpatented mining claim, mill site, or tunnel site.


Enclosed you will find our check (check # <sup>1112</sup>) in the amount of Twenty-seven Thousand dollars (\$27,000.00) as payment of the maintenance fees for 216 unpatented mining claims (Albatross, et. al Claims) located in Pinal County, Arizona more particularly described on the attached Exhibit "A" ( 5 pages).

These maintenance fees are being paid by and on behalf of the owner, Redhawk Copper, Inc. (USA) Inc. for subsequent assessment year beginning September 1, 2008.

Please date stamp and return to Redhawk Copper, Inc. at the above address. If you have any questions concerning this filing please call me at (520) 385-4423.

Sincerely,

ERG (216)  
\$ 27,000.00

  
R. J. Sandberg  
President Redhawk Copper, Inc.

RECEIVED  
BLM AZ STATE OFFICE  
2008 AUG 21 A 10:51  
PHOENIX, ARIZONA

ENTERED INTO COMPUTER

SEP 10 '08

EXHIBIT A

Claim Name	Owner of Record	BLM AMC		G&SR BM		Section	
		Serial #		Twn	Rng		
Albatross No. 1	Redhawk Copper, Inc	AMC 316126	—	8S	18E	11,12	1
Albatross No. 17	Redhawk Copper, Inc	AMC 316134	—	8S	18E	11,12	2
Albatross No. 2	Redhawk Copper, Inc	AMC 316127	—	8S	18E	12 SW1/4	3
Albatross No. 3	Redhawk Copper, Inc	AMC 316128	—	8S	18E	11, 12	4
Albatross No. 4	Redhawk Copper, Inc	AMC 316129	—	8S	18E	12 SW1/4	5
Albatross No. 5	Redhawk Copper, Inc	AMC 316130	—	8S	18E	11,12	6
Albatross No. 6	Redhawk Copper, Inc	AMC 316131	—	8S	18E	12 NW1/4	7
Albatross No. 7	Redhawk Copper, Inc	AMC 316132	—	8S	18E	11,12	8
Albatross No. 8	Redhawk Copper, Inc	AMC 316133	—	8S	18E	12 NW1/4	9
American Eagle	Redhawk Copper, Inc	AMC 33893	—	8S	18E	11 SE1/4	10
Angusto Lode	Redhawk Copper, Inc	AMC 33894	—	8S	18E	10 SE1/4	11
Aurora	Redhawk Copper, Inc	AMC 33895	—	8S	18E	11 SW1/4	12
Buzzard No. 1	Redhawk Copper, Inc	AMC 316119	—	8S	18E	11 NW1/4	13
Buzzard No. 2	Redhawk Copper, Inc	AMC 316120	—	8S	18E	11 NW1/4	14
Buzzard No. 3	Redhawk Copper, Inc	AMC 316121	—	8S	18E	11 NW1/4	15
Buzzard No. 4	Redhawk Copper, Inc	AMC 316122	—	8S	18E	11 NW1/4	16
Buzzard No. 5	Redhawk Copper, Inc	AMC 316123	—	8S	18E	11 NE1/4	17
Buzzard No. 6	Redhawk Copper, Inc	AMC 316124	—	8S	18E	11 NE1/4	18
Buzzard No. 7	Redhawk Copper, Inc	AMC 316125	—	8S	18E	11 NE1/4	19
Buzzard No. 8	Redhawk Copper, Inc	AMC 352176	—	8S	18E	11 NE1/4	20
C.C. 11	Redhawk Copper, Inc	AMC 335184	—	8S	18E	10 NW1/4	21
C.C. 12	Redhawk Copper, Inc	AMC 316098	—	8S	18E	10 NE1/4	22
C.C. 8	Redhawk Copper, Inc	AMC 335182	—	8S	18E	10 NW1/4	23
C.C. 9	Redhawk Copper, Inc	AMC 335183	—	8S	18E	10 NW1/4	24
Camino Lode	Redhawk Copper, Inc	AMC 33904	—	8S	18E	10 SE1/4	25
Center Star	Redhawk Copper, Inc	AMC 316095	—	8S	18E	11, 12, 1, 2	26
Chapo #1	Redhawk Copper, Inc	AMC 349078	—	8S	18E	14 SW1/4	27
Clark No. 1	Redhawk Copper, Inc	AMC 316112	—	8S	18E	12 SW1/4	28
Copper Cliff	Redhawk Copper, Inc	AMC 33951	—	8S	18E	11 NE1/4	29
Copper Reef No. 2	Redhawk Copper, Inc	AMC 316113	—	8S	18E	14 NE1/4	30
Copper Reef No. 3	Redhawk Copper, Inc	AMC 316114	—	8S	18E	14 SW1/4	31
Copper Reef No. 4	Redhawk Copper, Inc	AMC 316115	—	8S	18E	14 NW1/4	32
Copper Reef No. 5	Redhawk Copper, Inc	AMC 33955	—	8S	18E	14 NW1/4	33
Copper Ridge	Redhawk Copper, Inc	AMC 33956	—	8S	18E	11 SE1/4	34
Copper Trail # 1	Redhawk Copper, Inc	AMC 33957	—	8S	18E	11 SE1/4	35
Copper Trail # 2	Redhawk Copper, Inc	AMC 33958	—	8S	18E	11 SE1/4	36
Copper Trail # 3	Redhawk Copper, Inc	AMC 33959	—	8S	18E	11 SE1/4	37
Copper Trail # 4	Redhawk Copper, Inc	AMC 33960	—	8S	18E	11 SE1/4	38
Crow 1	Redhawk Copper, Inc	AMC 335144	—	8S	18E	9 SE1/4	39
Crow 10	Redhawk Copper, Inc	AMC 335153	—	8S	18E	9 NE1/4	40
Crow 11	Redhawk Copper, Inc	AMC 335154	—	8S	18E	9 NE1/4	41
Crow 12	Redhawk Copper, Inc	AMC 335155	—	8S	18E	9 NE1/4	42
Crow 13	Redhawk Copper, Inc	AMC 335156	—	8S	18E	9, 4	43
Crow 14	Redhawk Copper, Inc	AMC 335157	—	8S	18E	9, 4	44
Crow 15	Redhawk Copper, Inc	AMC 335158	—	8S	18E	4 SE1/4	45
Crow 16	Redhawk Copper, Inc	AMC 335159	—	8S	18E	4 SE1/4	46
Crow 17	Redhawk Copper, Inc	AMC 335160	—	8S	18E	9 SE1/4	47
Crow 2	Redhawk Copper, Inc	AMC 335145	—	8S	18E	9 SE1/4	48

RECEIVED  
BLM AZ STATE OFFICE  
2008 AUG 21 A 10: 51  
PHOENIX, ARIZONA



EXHIBIT A

Claim Name	Owner of Record	BLM AMC	G&SR BM		Section	
		Serial #	Tw	Rng		
Crow 20	Redhawk Copper, Inc	AMC 335161	8S	18E	10 SW1/4	49
Crow 21	Redhawk Copper, Inc	AMC 335162	8S	18E	10 SW1/4	50
Crow 22	Redhawk Copper, Inc	AMC 335163	8S	18E	10 NE1/4	51
Crow 23	Redhawk Copper, Inc	AMC 335164	8S	18E	10 NE1/4	52
Crow 24	Redhawk Copper, Inc	AMC 335165	8S	18E	10 NE1/4	53
Crow 25	Redhawk Copper, Inc	AMC 335166	8S	18E	3 SW1/4	54
Crow 26	Redhawk Copper, Inc	AMC 335167	8S	18E	3 SW1/4	55
Crow 3	Redhawk Copper, Inc	AMC 335146	8S	18E	9 SE1/4	56
Crow 4	Redhawk Copper, Inc	AMC 335147	8S	18E	9 SE1/4	57
Crow 5	Redhawk Copper, Inc	AMC 335148	8S	18E	9 SE1/4	58
Crow 6	Redhawk Copper, Inc	AMC 335149	8S	18E	9 SE1/4	59
Crow 7	Redhawk Copper, Inc	AMC 335150	8S	18E	9 NE1/4	60
Crow 8	Redhawk Copper, Inc	AMC 335151	8S	18E	9 NE1/4	61
Crow 9	Redhawk Copper, Inc	AMC 335152	8S	18E	9 NE1/4	62
Fraction	Redhawk Copper, Inc	AMC 33961	8S	18E	11 SE1/4	63
Granite Hill	Redhawk Copper, Inc	AMC 33873	8S	18E	11 SW1/4	64
Hawk #1	Redhawk Copper, Inc	AMC 342788	8S	18E	3 SE1/4	65
Hawk #10	Redhawk Copper, Inc	AMC 342797	8S	18E	3 SW1/4	66
Hawk #11	Redhawk Copper, Inc	AMC 342798	8S	18E	3 NW1/4	67
Hawk #12	Redhawk Copper, Inc	AMC 342799	8S	18E	3 NW1/4	68
Hawk #13	Redhawk Copper, Inc	AMC 342800	8S	18E	3 NW1/4	69
Hawk #14	Redhawk Copper, Inc	AMC 342801	8S	18E	4 NE1/4	70
Hawk #15	Redhawk Copper, Inc	AMC 342802	8S	18E	4 NE1/4	71
Hawk #2	Redhawk Copper, Inc	AMC 342789	8S	18E	3 SE1/4	72
Hawk #3	Redhawk Copper, Inc	AMC 342790	8S	18E	3 NE1/4	73
Hawk #4	Redhawk Copper, Inc	AMC 342791	8S	18E	3 NE1/4	74
Hawk #5	Redhawk Copper, Inc	AMC 342792	8S	18E	3 NE1/4	75
Hawk #6	Redhawk Copper, Inc	AMC 342793	8S	18E	3 NE1/4	76
Hawk #7	Redhawk Copper, Inc	AMC 342794	8S	18E	3 NE1/4	77
Hawk #8	Redhawk Copper, Inc	AMC 342795	8S	18E	3 SW1/4	78
Hawk #9	Redhawk Copper, Inc	AMC 342796	8S	18E	3 SW1/4	79
Hercules	Redhawk Copper, Inc	AMC 316110	8S	18E	11 NE1/4	80
H-N Fraction 1	Redhawk Copper, Inc	AMC 316111	8S	18E	10 NE1/4	81
Jay Bird	Redhawk Copper, Inc	AMC 316109	8S	18E	11 NE1/4	82
Jupiter	Redhawk Copper, Inc	AMC 33964	8S	18E	14 NE1/4	83
Kimbrow	Redhawk Copper, Inc	AMC 33965	8S	18E	11 NW1/4	84
Kimbrow Eastern	Redhawk Copper, Inc	AMC 33966	8S	18E	11 NW1/4	85
Lone Trail	Redhawk Copper, Inc	AMC 316108	8S	18E	11 NE1/4	86
Mars	Redhawk Copper, Inc	AMC 33968	8S	18E	14 NE1/4	87
Mary #1	Redhawk Copper, Inc	AMC 316100	8S	18E	11 NW1/4	88
Middle March	Redhawk Copper, Inc	AMC 316107	8S	18E	11 NE1/4	89
Minnesota	Redhawk Copper, Inc	AMC 316106	8S	18E	11 NW1/4	90
Morningside	Redhawk Copper, Inc	AMC 316105	8S	18E	14 NW1/4	91
Navajo No. 7	Redhawk Copper, Inc	AMC 316096	8S	18E	10 NW1/4	92
Navajo No. 8	Redhawk Copper, Inc	AMC 316097	8S	18E	10 SW1/4	93
North Star	Redhawk Copper, Inc	AMC 33986	8S	18E	11 SW1/4	94
North Star No. 1	Redhawk Copper, Inc	AMC 316116	8S	18E	14 SW1/4	95
North Star No. 2	Redhawk Copper, Inc	AMC 316117	8S	18E	14, 15	96

PHOENIX, ARIZONA

2008 AUG 21 A 10:50

RECEIVED  
BLM AZ STATE OFFICE



**EXHIBIT A**

Claim Name	Owner of Record	BLM AMC		G&SR BM		Section	
		Serial #	Twn	Rng			
North Star No. 3	Redhawk Copper, Inc	AMC 316118	8S	18E	14, 15		97
NS #1	Redhawk Copper, Inc	AMC 352301	8S	18E	14 SW1/4		98
Paloma	Redhawk Copper, Inc	AMC 316103	8S	18E	11 NW1/4		99
Paloma Fraction	Redhawk Copper, Inc	AMC 316104	8S	18E	11 NW1/4		100
Parrot 1	Redhawk Copper, Inc	AMC 352164	8S	18E	1 NW1/4		101
Parrot 10	Redhawk Copper, Inc	AMC 352173	8S	18E	1 SW1/4		102
Parrot 11	Redhawk Copper, Inc	AMC 352174	8S	18E	1 SW1/4		103
Parrot 12	Redhawk Copper, Inc	AMC 352175	8S	18E	1 SW1/4		104
Parrot 2	Redhawk Copper, Inc	AMC 352165	8S	18E	1 NW1/4		105
Parrot 3	Redhawk Copper, Inc	AMC 352166	8S	18E	1 NW1/4		106
Parrot 4	Redhawk Copper, Inc	AMC 352167	8S	18E	1 NW1/4		107
Parrot 5	Redhawk Copper, Inc	AMC 352168	8S	18E	1 NW1/4		108
Parrot 6	Redhawk Copper, Inc	AMC 352169	8S	18E	1 NW1/4		109
Parrot 7	Redhawk Copper, Inc	AMC 352170	8S	18E	1 SW1/4		110
Parrot 8	Redhawk Copper, Inc	AMC 352171	8S	18E	1 SW1/4		111
Parrot 9	Redhawk Copper, Inc	AMC 352172	8S	18E	1 SW1/4		112
PF	Redhawk Copper, Inc	AMC 352300	8S	18E	11 NW1/4		113
Redondo	Redhawk Copper, Inc	AMC 316102	8S	18E	11 NE1/4		114
Siskon 65	Redhawk Copper, Inc	AMC 335174	8S	18E	10 SW1/4		115
Siskon 66	Redhawk Copper, Inc	AMC 335175	8S	18E	10 SW1/4		116
Siskon 67	Redhawk Copper, Inc	AMC 335176	8S	18E	10 SW1/4		117
Siskon 68	Redhawk Copper, Inc	AMC 335177	8S	18E	10 SW1/4		118
Siskon 69	Redhawk Copper, Inc	AMC 335178	8S	18E	10 SW1/4		119
Siskon 70	Redhawk Copper, Inc	AMC 335179	8S	18E	10 SW1/4		120
Siskon 71	Redhawk Copper, Inc	AMC 335180	8S	18E	10 SW1/4		121
Siskon 72	Redhawk Copper, Inc	AMC 335181	8S	18E	15 NW1/4		122
Siskon No. 34	Redhawk Copper, Inc	AMC 34022	8S	18E	10 SE1/4		123
Siskon No. 35	Redhawk Copper, Inc	AMC 34023	8S	18E	10 SE1/4		124
Siskon No. 36	Redhawk Copper, Inc	AMC 34024	8S	18E	11 SW1/4		125
Siskon No. 37	Redhawk Copper, Inc	AMC 34025	8S	18E	10 SE1/4		126
Siskon No. 38	Redhawk Copper, Inc	AMC 34026	8S	18E	15 NE1/4		127
Siskon No. 39	Redhawk Copper, Inc	AMC 34027	8S	18E	14 NW1/4		128
Siskon No. 40	Redhawk Copper, Inc	AMC 316135	8S	18E	15 NE1/4		129
Siskon No. 41	Redhawk Copper, Inc	AMC 34029	8S	18E	14 NW1/4		130
Siskon No. 42	Redhawk Copper, Inc	AMC 316136	8S	18E	14, 15		131
Siskon No. 44	Redhawk Copper, Inc	AMC 316137	8S	18E	14, 15		132
Siskon No. 46	Redhawk Copper, Inc	AMC 335168	8S	18E	15 NE1/4		133
Siskon No. 48	Redhawk Copper, Inc	AMC 335169	8S	18E	15 SE1/4		134
Siskon No. 51	Redhawk Copper, Inc	AMC 335170	8S	18E	14 SW1/4		135
Siskon No. 52	Redhawk Copper, Inc	AMC 34036	8S	18E	14 NW1/4		136
Siskon No. 53	Redhawk Copper, Inc	AMC 316138	8S	18E	10 SE1/4		137
Siskon No. 54	Redhawk Copper, Inc	AMC 34038	8S	18E	10 SE1/4		138
Siskon No. 55	Redhawk Copper, Inc	AMC 34039	8S	18E	10 SE1/4		139
Siskon No. 56	Redhawk Copper, Inc	AMC 316139	8S	18E	10 SE1/4		140
Siskon No. 57	Redhawk Copper, Inc	AMC 316140	8S	18E	15 NE1/4		141
Siskon No. 58	Redhawk Copper, Inc	AMC 316141	8S	18E	15 NE1/4		142
Siskon No. 59	Redhawk Copper, Inc	AMC 335171	8S	18E	15 NE1/4		143
Siskon No. 60	Redhawk Copper, Inc	AMC 335172	8S	18E	15 NE1/4		144

PHOENIX, ARIZONA

2008 AUG 21 A 10:50

RECEIVED  
BLM AZ STATE OFFICE

EXHIBIT A

Claim Name	Owner of Record	BLM AMC		G&SR BM		Section	
		Serial #	Tw	Rng			
Siskon No. 64	Redhawk Copper, Inc	AMC 335173	8S	18E	10 SW1/4	145	
Siskon No. 82	Redhawk Copper, Inc	AMC 34066	8S	18E	14 NW1/4	146	
Siskon No. 83	Redhawk Copper, Inc	AMC 316142	8S	18E	14, 15	147	
Siskon No. 84	Redhawk Copper, Inc	AMC 316143	8S	18E	14, 15	148	
Siskon No. 85	Redhawk Copper, Inc	AMC 316144	8S	18E	14 SW1/4	149	
Siskon No. 87	Redhawk Copper, Inc	AMC 316145	8S	18E	14 SW1/4	150	
Siskon No. 88	Redhawk Copper, Inc	AMC 34071	8S	18E	14 NW1/4	151	
Swallow 1	Redhawk Copper, Inc	AMC 337099	8S	18E	9 SE1/4	152	
Swallow 2	Redhawk Copper, Inc	AMC 337100	8S	18E	9 NW1/4	153	
Swallow 3	Redhawk Copper, Inc	AMC 337101	8S	18E	9 NW1/4	154	
Swallow 4	Redhawk Copper, Inc	AMC 337102	8S	18E	9 NE1/4	155	
Swallow 5	Redhawk Copper, Inc	AMC 337103	8S	18E	9 NW1/4	156	
Swallow 6	Redhawk Copper, Inc	AMC 337104	8S	18E	9 NE1/4	157	
Swallow 7	Redhawk Copper, Inc	AMC 337105	8S	18E	9 NE1/4	158	
Velasquez	Redhawk Copper, Inc	AMC 34072	8S	18E	11 SW1/4	159	
Velasquez Fraction	Redhawk Copper, Inc	AMC 34073	8S	18E	11 NW1/4	160	
Velasquez Wedge	Redhawk Copper, Inc	AMC 34074	8S	18E	11 SW1/4	161	
Venus	Redhawk Copper, Inc	AMC 34075	8S	18E	10 SE1/4	162	
Whippoorwill	Redhawk Copper, Inc	AMC 316101	8S	18E	11 NE1/4	163	
Wren 1	Redhawk Copper, Inc	AMC 352161	8S	18E	15 NW1/4	164	
Wren 2	Redhawk Copper, Inc	AMC 352162	8S	18E	15 NW1/4	165	
Wren 3	Redhawk Copper, Inc	AMC 352163	8S	18E	15 NW1/4	166	
WREN-10	Redhawk Copper, Inc	AMC371138	8S	18E	15 SE1/4	167	
WREN-11	Redhawk Copper, Inc	AMC371139	8S	18E	15 SE1/4	168	
WREN-12	Redhawk Copper, Inc	AMC371140	8S	18E	15 SE1/4	169	
WREN-13	Redhawk Copper, Inc	AMC371141	8S	18E	15 SE1/4	170	
WREN-14	Redhawk Copper, Inc	AMC371142	8S	18E	15 SE1/4	171	
WREN-15	Redhawk Copper, Inc	AMC371143	8S	18E	15 SE1/4	172	
WREN-16	Redhawk Copper, Inc	AMC371144	8S	18E	15 SE1/4	173	
WREN-17	Redhawk Copper, Inc	AMC371145	8S	18E	15 SW1/4	174	
WREN-18	Redhawk Copper, Inc	AMC371146	8S	18E	15 NW1/4	175	
WREN-19	Redhawk Copper, Inc	AMC371147	8S	18E	15 NW1/4	176	
WREN-20	Redhawk Copper, Inc	AMC371148	8S	18E	15 NW1/4	177	
WREN-21	Redhawk Copper, Inc	AMC371149	8S	18E	15 NW1/4	178	
WREN-22	Redhawk Copper, Inc	AMC371150	8S	18E	9 SE1/4	179	
WREN-23	Redhawk Copper, Inc	AMC371151	8S	18E	9 SE1/4	180	
WREN-24	Redhawk Copper, Inc	AMC371152	8S	18E	9 SE1/4	181	
WREN-25	Redhawk Copper, Inc	AMC373192	8S	18E	4 SW1/4	182	
WREN-26	Redhawk Copper, Inc	AMC373193	8S	18E	4 SW1/4	183	
WREN-27	Redhawk Copper, Inc	AMC373194	8S	18E	4 SW1/4	184	
WREN-28	Redhawk Copper, Inc	AMC373195	8S	18E	4 SW1/4	185	
WREN-29	Redhawk Copper, Inc	AMC373196	8S	18E	4 SW1/4	186	
WREN-30	Redhawk Copper, Inc	AMC373197	8S	18E	4 SW1/4	187	
WREN-31	Redhawk Copper, Inc	AMC373198	8S	18E	4 SW1/4	188	
WREN-32	Redhawk Copper, Inc	AMC373199	8S	18E	4 NE1/4	189	
WREN-33	Redhawk Copper, Inc	AMC373200	8S	18E	4 NE1/4	190	
WREN-34	Redhawk Copper, Inc	AMC373201	8S	18E	4 NE1/4	191	
WREN-35	Redhawk Copper, Inc	AMC373202	8S	18E	4 NW1/4	192	

RECEIVED  
BLM AZ STATE OFFICE  
2008 AUG 21 A 10:50  
PHOENIX, ARIZONA

**EXHIBIT A**

Claim Name	Owner of Record	BLM AMC		G&SR BM		Section	
		Serial #	Twn	Rng			
WREN-36	Redhawk Copper, Inc	AMC373203	8S	18E	4 NW1/4		193
WREN-37	Redhawk Copper, Inc	AMC373204	8S	18E	4 NW1/4		194
WREN-38	Redhawk Copper, Inc	AMC373205	8S	18E	4 NW1/4		195
WREN-39	Redhawk Copper, Inc	AMC373206	8S	18E	4 NE1/4		196
WREN-4	Redhawk Copper, Inc	AMC371132	8S	18E	14 SE1/4		197
WREN-40	Redhawk Copper, Inc	AMC373207	8S	18E	4 NE1/4		198
WREN-41	Redhawk Copper, Inc	AMC373208	8S	18E	4 NE1/4		199
WREN-42	Redhawk Copper, Inc	AMC373209	8S	18E	4 NE1/4		200
WREN-43	Redhawk Copper, Inc	AMC373210	8S	18E	4 NE1/4		201
WREN-44	Redhawk Copper, Inc	AMC371153	8S	18E	3 NW1/4		202
WREN-45	Redhawk Copper, Inc	AMC371154	8S	18E	3 NW1/4		203
WREN-46	Redhawk Copper, Inc	AMC371155	8S	18E	3 NW1/4		204
WREN-47	Redhawk Copper, Inc	AMC371156	8S	18E	3 NW1/4		205
WREN-48	Redhawk Copper, Inc	AMC371157	8S	18E	3 NE1/4		206
WREN-49	Redhawk Copper, Inc	AMC371158	8S	18E	3 NE1/4		207
WREN-5	Redhawk Copper, Inc	AMC371133	8S	18E	14 SE1/4		208
WREN-50	Redhawk Copper, Inc	AMC371159	8S	18E	3 NE1/4		209
WREN-51	Redhawk Copper, Inc	AMC371160	8S	18E	3 NE1/4		210
WREN-52	Redhawk Copper, Inc	AMC371161	8S	18E	3 NE1/4		211
WREN-6	Redhawk Copper, Inc	AMC371134	8S	18E	14 SE1/4		212
WREN-7	Redhawk Copper, Inc	AMC371135	8S	18E	14 SE1/4		213
WREN-8	Redhawk Copper, Inc	AMC371136	8S	18E	14 NE1/4		214
WREN-9	Redhawk Copper, Inc	AMC371137	8S	18E	15 SE1/4		215
Zella A	Redhawk Copper, Inc	AMC79732	8S	18E	3 SE1/4		216

RECEIVED  
 BLM AZ STATE OFFICE  
 2008 AUG 21 A 10:50  
 PHOENIX, ARIZONA

**United States Department of the Interior**  
**Bureau of Land Management**  
 BUSINESS & SUPPORT SVCS DIV  
 ONE N CENTRAL AVE SUITE 800  
 PHOENIX, AZ 85004 -4427  
 Phone: (602) 417-9200

Receipt

No: 1767338

<b>Transaction #:</b> 1824972	
<b>Date of Transaction:</b> 08/21/2008	
<b>CUSTOMER:</b>	REDHAWK COPPER , INC P.O. BOX 10 SAN MANUEL, AZ 85631

LINE #	QTY	DESCRIPTION	REMARKS	UNIT PRICE	TOTAL
1	1.00	LOCATABLE MINERALS / MINING CLAIMS-NOT NEW-UNADJUD, ONE AUTH NO. ONLY / MINING CLAIM MONEY RECEIVED (455) CASES: AMC316126/\$27000.00	2009 MAINT (216)	- n/a -	27000.00
<b>TOTAL:</b>					<b>\$27,000.00</b>

PAYMENT INFORMATION			
1	AMOUNT:	\$27,000.00	POSTMARKED: N/A
	TYPE:	CHECK	RECEIVED: 08/21/2008
	CHECK NO:	1112	
	NAME:	REDHAWK COPPER , INC P.O. BOX 10 SAN MANUEL AZ 85631	

REMARKS

This receipt was generated by the automated BLM Collections and Billing System and is a paper representation of a portion of the official electronic record contained therein.

AMC 349069

349049

MAINTENANCE FEE PAYMENT

Claimant Name: Helmick AZ, LLC & Good Will, LLC

Address: 425 S. 48th St.

City: Phoenix State: AZ Zip: 85034

Telephone: 602.273.1660

E-mail address: \_\_\_\_\_

Signature: *Paul C. Helmick*

Check here if this is a change of address

ENTERED INTO COMPUTER  
OCT 15 2007 PB  
Address updated!

RECEIVED  
BLM, AZ STATE OFFICE  
2007 AUG 30 A 11:12  
PHOENIX, ARIZONA  
BLM  
Date  
Stamp

LINE NO.	AMC NUMBER	CLAIM/SITE NAME	COUNTY RECORDER DATA (if available)	TWP	RNG	SEC
1		See Exhibit A attached hereto.				
2						
3						
4						
5						
6						
7						
8						
9						
10						

List additional claims on Form MCF114.

No. of Claims: 162 x \$125 = 20,250.00  
Check No: 3434 Init. SC  
Receipt No.: 1557518  
For BLM Use Only

Bureau of Land Management  
Arizona State Office  
[www.az.blm.gov](http://www.az.blm.gov)

VERIFIED  
OCT 15 2007 PB

Form: MCF112  
Revised July 2005

This form is available from the Arizona Department of Mines and Mineral Resources and may be reproduced.

ENTERED INTO COMPUTER  
9/21/07 AB

**DEPARTMENT OF THE INTERIOR  
BUREAU OF LAND MANAGEMENT  
MINING CLAIMS**

**(LIVE) Serial Register Page**

RunDate/Time: 10/15/07 11:00 AM

Page 1 of 2

**01 05-10-1872;017STAT0091;30USC26,28,34**  
**Case Type 384101: LODE CLAIM**  
**Claim Name: BRIDGE #1**  
**Commodity :**  
**Case Disposition: ACTIVE**

**Serial Number  
AMC349076**

*OCT 15 2007  
ADDRESS UPDATED*

Name & Address			Int Rel	% Interest
GOOD WILL LLC	425 S 48TH ST	PHOENIX, AZ 85034	CLAIMANT	0.000000
HELMICK AZ LLC	425 S 48TH ST	PHOENIX, AZ 85034	CLAIMANT	0.000000

Mer Twp	Rng	Sec	Quadrant	District/Resource	County
14	0100S	0150E	016	SE	TUCSON FIELD OFFICE
					PINAL

Act Date	Code	Action	Action Remarks	Receipt Number
11/18/1997	403	LOCATION DATE		
12/16/1997	395	RECORDATION NOTICE RECD		
08/30/2007	582	MAINTENANCE FEE/\$125	2008	1557518
08/28/2006	582	MAINTENANCE FEE/\$125	2007	1346114
08/26/2005	582	MAINTENANCE FEE/\$125	2006	1140018
08/27/2004	582	MAINTENANCE FEE/\$125	2005	941070
08/27/2003	482	MAINTENANCE FEE/\$100	2004	741429
08/20/2002	482	MAINTENANCE FEE/\$100	2003	545298
08/10/2001	482	MAINTENANCE FEE/\$100	2002	354003
08/21/2000	482	MAINTENANCE FEE/\$100	2001	172440
08/27/1999	482	MAINTENANCE FEE/\$100	2000	
08/10/1998	482	MAINTENANCE FEE/\$100	1999	
12/16/1997	482	MAINTENANCE FEE/\$100	1998	
09/01/2003	396	TRF OF INTEREST FILED	MCGEE DAVID	767122
12/16/1997	501	ACCT ADV IN LEAD FILE	AMC349069	
12/16/1997	669	LAND STATUS CHECKED		
12/02/1997	404	COUNTY RECORDATION	97041458	
11/18/1997	113	ADDITIONAL INFO RECEIVED	AZA30381	
11/18/1997	267	SUBJECT TO SRHA	SHRA	
11/18/1997	880	RESERVED MINERAL ESTATE	SHRE	

Line Nr Remarks



**DEPARTMENT OF THE INTERIOR  
BUREAU OF LAND MANAGEMENT  
MINING CLAIMS  
(LIVE) Serial Register Page**

RunDate/Time: 10/15/07 09:55 AM

Page 1 of 2

**01 05-10-1872;017STAT0091;30USC26,28,34**  
**Case Type 384101: LODE CLAIM**  
**Claim Name: BRIDGE #1**  
**Commodity :**  
**Case Disposition: ACTIVE**

**Serial Number  
AMC349076**

*Before  
ADDRESS  
CHANGE*

Name & Address		Int Rel	% Interest
GOOD WILL LLC	BOX 60158 PHOENIX, AZ 85082	CLAIMANT	0.000000
HELMICK AZ LLC	BOX 60158 PHOENIX, AZ 85082	CLAIMANT	0.000000

Mer Twp	Rng	Sec	Quadrant	District/Resource	County
14	0100S	0150E	016 SE	TUCSON FIELD OFFICE	PINAL

Act Date	Code	Action	Action Remarks	Receipt Number
11/18/1997	403	LOCATION DATE		
12/16/1997	395	RECORDATION NOTICE RECD		
08/30/2007	582	MAINTENANCE FEE/\$125	2008	1557518
08/28/2006	582	MAINTENANCE FEE/\$125	2007	1346114
08/26/2005	582	MAINTENANCE FEE/\$125	2006	1140018
08/27/2004	582	MAINTENANCE FEE/\$125	2005	941070
08/27/2003	482	MAINTENANCE FEE/\$100	2004	741429
08/20/2002	482	MAINTENANCE FEE/\$100	2003	545298
08/10/2001	482	MAINTENANCE FEE/\$100	2002	354003
08/21/2000	482	MAINTENANCE FEE/\$100	2001	172440
08/27/1999	482	MAINTENANCE FEE/\$100	2000	
08/10/1998	482	MAINTENANCE FEE/\$100	1999	
12/16/1997	482	MAINTENANCE FEE/\$100	1998	
09/01/2003	396	TRF OF INTEREST FILED	MC GEE DAVID	767122
12/16/1997	501	ACCT ADV IN LEAD FILE	AMC349069	
12/16/1997	669	LAND STATUS CHECKED		
12/02/1997	404	COUNTY RECORDATION	97041458	
11/18/1997	113	ADDITIONAL INFO RECEIVED	AZA30381	
11/18/1997	267	SUBJECT TO SRHA	SHRA	
11/18/1997	880	RESERVED MINERAL ESTATE	SHRE	

Line Nr Remarks

NO WARRANTY IS MADE BY BLM  
FOR USE OF THE DATA FOR  
PURPOSES NOT INTENDED BY BLM

**W. Scott Donaldson**  
**Attorney-at-Law**



6868 North 7<sup>th</sup> Avenue, Suite 204  
Phoenix, Arizona 85013-1150  
Telephone: (602) 242-9762

E-Mail: [scottdon@qwest.net](mailto:scottdon@qwest.net)  
Fax: (602) 242-9763  
Website: [www.donaldsonlaw.net](http://www.donaldsonlaw.net)

30 August 2007

Arizona State Office  
Bureau of Land Management  
United States Department of the Interior  
One North Central Avenue, Suite 800  
Phoenix, Arizona 85004

RECEIVED  
B.L.M. AZ STATE OFFICE  
2007 AUG 30 A 11:12  
PHOENIX, ARIZONA

**Re: 2008 Maintenance Fees – Helmick AZ, LLC and Good Will, LLC**

Gentlemen:

I represent Helmick AZ, LLC. Enclosed you will find a check in the amount of \$20,250.00 as payment of the maintenance fees for 162 mining claims. The claims are located Sections 5, 8, 9, 15 and 16, Township 10 South, Range 15 East, G.&S.R.B.&M., Pinal County, State of Arizona.

The mining claims are more particularly described on Exhibit A attached hereto. The AMC number sequences, as they appear on Exhibit A, are as follows: 349076; 349084 through 349196; 349209 through 349211; 349049 through 349077; 349079 through 349083; 349096; 349100 through 349103; 349151 through 349152; 349197 through 349198; 349203; 349206 through 349208; 349213 through 349216 and 349225 through 349226.

The maintenance fees are being paid by and on behalf of the owners, Helmick AZ, LLC and Good Will, LLC, for the maintenance year beginning 1 September 2007.

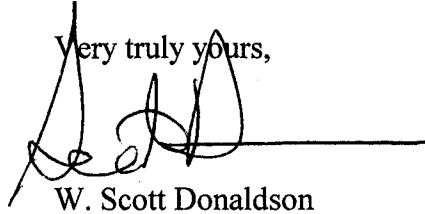
Please change the official address for these claims to :

Helmick AZ, LLC  
425 S. 48<sup>th</sup> St.  
Phoenix, AZ 85034

To facilitate this change of address we are including Arizona Department of Mines and Mineral Resources Form MCF112 with this filing and including the address change.

Please telephone or write if you have any questions.

Very truly yours,

A handwritten signature in black ink, consisting of a series of loops and a long horizontal stroke extending to the right.

W. Scott Donaldson

BLM RECEIVED  
2007 AUG 30 A 11: 12  
PHOENIX, ARIZONA

EXHIBIT A

The Claims are situated in Sections 5, 8, 9, 15 and 16, Township 10 South, Range 15 East, Gila and Salt River Meridian.

<i>NAME</i>	<i>PINAL COUNTY RECDS DOCUMENT NUMBER</i>	<i>BLM SERIAL AMC NUMBER</i>
BRIDGE #1	1997-041458	349076
GEM #1	1997-041462	349084
GOLD DUST #1	1997-042124	349085
GOLD DUST #2	1997-042125	349086
GOLD DUST #3	1997-042126	349087
GOLD DUST #4	1997-042112	349088
GOLD DUST #6	1997-042127	349089
GOLD DUST #7	1997-042128	349090
GOLD DUST #10	1997-042129	349091
GOLD DUST #11	1997-042130	349092
GOLD DUST #12	1997-042131	349093
GOLD DUST #13	1997-042132	349094
GOLD DUST #14	1997-042133	349095
HUMBOLT	1997-041459	349097
HUMBOLDT #1	1997-041460	349098
HUMBOLDT #2	1997-041461	349099
LITTLE HILL #2	1997-042105	349104
LITTLE HILL #3	1997-042113	349105
LITTLE HILL #4	1997-042114	349106
LITTLE HILL #5	1997-042115	349107
LITTLE HILL #6	1997-042116	349108
LITTLE HILL #7	1997-042117	349109
LITTLE HILL #8	1997-042118	349110
LITTLE HILL #9	1997-042119	349111
LITTLE HILL #10	1997-042120	349112
LITTLE HILL #11	1997-042121	349113
LITTLE HILL #12	1997-042122	349114
LITTLE NUGGET #1	1997-042134	349115
LITTLE NUGGET #2	1997-042152	349116
MOLY #1	1997-042601	349117
MOLY #2	1997-042602	349118
MOLY #3	1997-042603	349119
MOLY #4	1997-042604	349120
MOLY #5	1997-042605	349121
MOLY #6	1997-042606	349122
MOLY #7	1997-042607	349123
MOLY #8	1997-042608	349124
MOLY #9	1997-042609	349125

RECEIVED  
B.L.M. AZ STATE OFFICE  
2007 AUG 30 A 11:11  
PHOENIX, ARIZONA

total: 162  
38/sc



<i>NAME</i>	<i>PINAL COUNTY RECDS DOCUMENT NUMBER</i>	<i>BLM SERIAL AMC NUMBER</i>
MOLY #10	1997-042610	349126
MOLY #11	1997-042611	349127
MOLY #12	1997-042612	349128
MOLY #13	1997-042613	349129
MOLY #14	1997-042614	349130
MOLY #15	1997-042615	349131
MOLY #16	1997-042616	349132
MOLY #17	1997-042617	349133
MOLY #18	1997-042618	349134
MOLY #19	1997-042619	349135
MOLY #20	1997-042620	349136
MOLY #21	1997-042621	349137
MOLY #22	1997-042622	349138
MOLY #23	1997-042623	349139
MOLY #24	1997-042624	349140
MOLY #25	1997-042625	349141
MOLY #26	1997-042626	349142
MOLY #27	1997-042627	349143
MOLY #28	1997-042109	349144
MOLY #29	1997-042110	349145
MOLY #30	1997-042111	349146
MOLY #31	1997-042106	349147
MOLY #32	1997-042107	349148
MOLY #33	1997-042108	349149
MOLY EXT. #4	1997-042123	349150
PARADISE #3	1997-041425	349153
PARADISE #4	1997-041426	349154
PARADISE #5	1997-041427	349155
PARADISE #6	1997-041428	349156
PARADISE #7	1997-041429	349157
PARADISE #8	1997-041430	349158
PARADISE #9	1997-041431	349159
PARADISE #10	1997-041432	349160
PARADISE #11	1997-041433	349161
PARADISE #12	1997-041434	349162
PARADISE #13	1997-041435	349163
PARADISE #14	1997-041436	349164
PARADISE #15	1997-041437	349165
PARADISE #16	1997-041438	349166
PARADISE #17	1997-041439	349167
PARADISE #19	1997-041440	349168
PARADISE #20	1997-041441	349169
PARADISE #21	1997-041442	349170

RECEIVED  
 B.L.M. AZ STATE OFFICE  
 2007 AUG 30 A 11:12  
 PHOENIX, ARIZONA

43/50

<i>NAME</i>	<i>PINAL COUNTY RECDS DOCUMENT NUMBER</i>	<i>BLM SERIAL AMC NUMBER</i>
PARADISE #22	1997-041463	349171
PARADISE #23	1997-041443	349172
PARADISE #24	1997-041444	349173
PARADISE #25	1997-041445	349174
PARADISE #26	1997-041446	349175
PARADISE #27	1997-041447	349176
PARADISE #28	1997-041448	349177
PARADISE #29	1997-041449	349178
PARADISE #30	1997-041450	349179
PARADISE #31	1997-041451	349180
PARADISE #32	1997-041452	349181
PARADISE #35	1997-041453	349182
PARADISE #36	1997-041176	349183
PARADISE #37	1997-041454	349184
PARADISE #39	1997-041455	349185
PARADISE #40	1997-041456	349186
PARADISE #41	1997-041457	349187
PARADISE EXT. #4	1997-041872	349188
PARADISE EXT. #5	1997-041873	349189
PARADISE EXT. #6	1997-041874	349190
PARADISE EXT. #7	1997-041875	349191
PARADISE EXT. #8	1997-041876	349192
PARADISE EXT. #9	1997-041877	349193
PARADISE EXT. #10	1997-041878	349194
PARADISE EXT. #11	1997-041879	349195
PARADISE EXT. #12	1997-041880	349196
SILICA REEF #4	1997-041881	349209
SILICA REEF #5	1997-041882	349210
SILICA REEF #6	1997-041883	349211
PROSPECTOR #1	1997-041846	349049
PROSPECTOR #2	1997-047847	349050
HOPE #1	1997-041848	349051
HOPE #2	1997-041849	349052
HOPE #3	1997-041850	349053
HOPE #4	1997-041851	349054
HOPE #5	1997-041852	349055
HOPE #6	1997-041853	349056
HOPE #7	1997-041854	349057
HOPE #8	1997-041855	349058
HOPE #9	1997-041856	349059
LITTLE HILL #1	1997-041857	349060
LITTLE HILL #13	1997-041858	349061
LITTLE HILL #14	1997-041859	349062

RECEIVED  
 B.L.M. AZ STATE OFFICE  
 2007 AUG 30 A 11:11  
 PHOENIX, ARIZONA

43/50



<i>NAME</i>	<i>PINAL COUNTY RECDS DOCUMENT NUMBER</i>	<i>BLM SERIAL AMC NUMBER</i>
LITTLE HILL #15	1997-041860	349063
LITTLE HILL #16	1997-041861	349064
LITTLE HILL #17	1997-041862	349065
LITTLE HILL #18	1997-041863	349066
LITTLE HILL #19	1997-041864	349067
LITTLE HILL #20	1997-041865	349068
AMPHITHEATER	1997-041203	349069
AMPHITHEATER #1	1997-041204	349070
AMPHITHEATER #2	1997-041205	349071
AMPHITHEATER #3	1997-041206	349072
AMPHITHEATER #4	1997-041207	349073
AMPHITHEATER #5	1997-041208	349074
BINDER	1997-041209	349075
CABIN	1997-041186	349077
COPPER GIANT	1997-041213	349079
COPPER ROSE	1997-041187	349080
COPPER ROSE #1	1997-041188	349081
COPPER ROSE #2	1997-041189	349082
GEM	1997-041190	349083
GOOD CHANCE	1997-041210	349096
IRON CAP	1997-041211	349100
IRON CAP EXT.	1997-041219	349101
LEAD REEF	1997-041201	349102
LEAD REEF \$1	1997-041202	349103
OLD SOLDINE	1997-041212	349151
OLD SOLDINE #1	1997-041220	349152
PRETTY FAIR	1997-041222	349197
PRETTY FAIR #1	1997-041223	349198
SHEBA	1997-041180	349203
SILICA REEF #1	1997-041177	349206
SILICA REEF #2	1997-041178	349207
SILICA REEF #3	1997-041179	349208
STOVE LID	1997-041191	349213
STOVE LID #1	1997-041193	349214
STOVE LID #2	1997-041194	349215
STOVE LID EXT. #3	1997-041195	349216
ZIPPER	1997-041196	349225
ZIPPER LEAD	1997-041200	349226

RECEIVED  
 B.L.M. AZ STATE OFFICE  
 5  
 2007 AUG 30 A 11:59  
 PHOENIX, ARIZONA

38/52

**United States Department of the Interior**

**Bureau of Land Management**  
 BUSINESS & SUPPORT SVCS DIV  
 ONE N CENTRAL AVE SUITE 800  
 PHOENIX, AZ 85004 -4427  
 Phone: (602) 417-9200

Receipt

No: 1557518

<b>Transaction #:</b> 1609153	
<b>Date of Transaction:</b> 08/30/2007	
<b>CUSTOMER:</b>	HELMICK AZ LLC & GOOD WILL, LLC, 425 S 48TH ST PHOENIX, AZ 85034

LINE #	QTY	DESCRIPTION	REMARKS	UNIT PRICE	TOTAL
1	1.00	LOCATABLE MINERALS / MINING CLAIMS-NOT NEW-UNADJUD, ONE AUTH NO. ONLY / MINING CLAIM MONEY RECEIVED (455) CASES: AMC349076/\$20250.00	MAINT 2008 (162)	- n/a -	20250.00
<b>TOTAL:</b>					<b>\$20,250.00</b>

PAYMENT INFORMATION					
1	AMOUNT:	\$20,250.00	POSTMARKED:	N/A	
	TYPE:	CHECK	RECEIVED:	08/30/2007	
	CHECK NO:	3434			
	NAME:	HELMICK AZ LLC & GOOD WILL, LLC, 425 S 48TH ST PHOENIX AZ 85034			

REMARKS

This receipt was generated by the automated BLM Collections and Billing System and is a paper representation of a portion of the official electronic record contained therein.

# Message:

162 ROWS RETRIEVED

## CBS Export Results Report

Include Resolved Records

### Record Status

### Search Criteria Responsible Ar

Error Records (E/M/I)

Enter export Date (mm/dd/yyyy) ALL

User (U,X)

Accepted Records (A/W)

Serial Number match (optional)

Programme

"On Hold" Records (H)

Receipt Nr (optional) 1557518

All (U,P,X)

All Records (for s/n or receipt nr)

Export Nr (exclusive)

Exported, No Results From CBS

LR2000 User (defaults to login) ALL

New (not yet exported)

Query

Reset

User

	Resend?	Export Nr	A/D	Serial Nr	Mult	Code	\$ Amount	Remarks	Receipt Nr	LR2000 User	#Msg
1	<input type="checkbox"/>	1578541	A	AMC349076		582	125.00	2008	1557518	ABUNDA	1

Amc 349069

349049

AMC  
33845  
371132  
337099  
33845  
342788  
349069  
316095  
33845  
352300  
352161  
335144  
373192  
78902

R. J. Sandberg  
Redhawk Copper, Inc.  
P. O. Box 10  
San Manuel, AZ 85631

U.S. Department of the Interior  
Bureau of Land Management  
Arizona State Office  
222 North Central Ave  
Phoenix, AZ 85004-2203

August 3, 2007

Re: 2007 Mining Claim Maintenance Fees

To Whom it may concern:


Section 10101 of the Act of August 10, 1993 (Pub.L. 103-6, 107 Stat. 312) and amended June 30, 2004 requires the annual payment of a \$125.00 maintenance fee in order to hold and maintain an unpatented mining claim, mill site, or tunnel site.

Enclosed you will find our check (check #) <sup>001346</sup> in the amount of Five Hundred dollars (\$500.00) as payment of the maintenance fees for 4 unpatented mining claims (Moose #2, Moose #4, Moose #6, Moose #8 Claims) located in Pinal County, Arizona more particularly described on the attached Exhibit "A" (1 page).

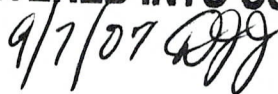
These maintenance fees are being paid by and on behalf of the owner, D & G Mining Co. for subsequent assessment year beginning September 1, 2007.

Please date stamp and return to Redhawk Copper, Inc. at the above address. If you have any questions concerning this filing please call me at (520) 385-4423.

Sincerely,

  
R. J. Sandberg  
Agent for D & G Mining Co.

RECEIVED  
B.L.M. AZ STATE OFFICE  
2007 AUG 14 A 9:01  
PHOENIX, ARIZONA

ENTERED INTO COMPUTER  
9/7/07 

**EXHIBIT A**

Claim Name	Owner of Record	BLM AMC	G&SR BM		Section	
		Serial #	Twn	Rng		
Moose #2	D&G Mining	<i>33845</i> AMC 33973	8S	18E	11 SE1/4	1
Moose #4	D&G Mining	AMC 33974	8S	18E	11 SE1/4	2
Moose #6	D&G Mining	AMC 33975	8S	18E	11 SE1/4	3
Moose #8	D&G Mining	AMC 33976	8S	18E	11 SE1/4	4



RECEIVED  
B.L.M. AZ STATE OFFICE  
2007 AUG 14 A 9:01  
PHOENIX, ARIZONA



R. J. Sandberg  
Redhawk Copper, Inc.  
P. O. Box 10  
San Manuel, AZ 85631

U.S. Department of the Interior  
Bureau of Land Management  
Arizona State Office  
222 North Central Ave  
Phoenix, AZ 85004-2203

August 3, 2007

Re: 2008 Mining Claim Maintenance Fees

To Whom it may concern:


Section 10101 of the Act of August 10, 1993 (Pub.L. 103-6, 107 Stat. 312) and amended June 30, 2004 requires the annual payment of a \$125.00 maintenance fee in order to hold and maintain an unpatented mining claim, mill site, or tunnel site.

Enclosed you will find our check (check # <sup>00047</sup>) in the amount of Twenty-seven Thousand dollars (\$27,000.00) as payment of the maintenance fees for 216 unpatented mining claims (Albatross, et. al Claims) located in Pinal County, Arizona more particularly described on the attached Exhibit "A" ( 5 pages).

These maintenance fees are being paid by and on behalf of the owner, Redhawk Copper, Inc. (USA) Inc. for subsequent assessment year beginning September 1, 2007.

Please date stamp and return to Redhawk Copper, Inc. at the above address. If you have any questions concerning this filing please call me at (520) 385-4423.

Sincerely,

  
R. J. Sandberg  
V. P. Redhawk Copper, Inc.

RECEIVED  
B.L.M. AZ STATE OFFICE  
2007 AUG 14 A 9: 04  
PHOENIX, ARIZONA



EXHIBIT A

Claim Name	Owner of Record	BLM AMC		G&SR BM		Section	
		Serial #	Tw	Rng			
Albatross No. 1	Redhawk Copper, Inc	AMC 316126 ✓	8S	18E	11,12		1
Albatross No. 17	Redhawk Copper, Inc	AMC 316134 ✓	8S	18E	11,12		2
Albatross No. 2	Redhawk Copper, Inc	AMC 316127 ✓	8S	18E	12 SW1/4		3
Albatross No. 3	Redhawk Copper, Inc	AMC 316128	8S	18E	11, 12		4
Albatross No. 4	Redhawk Copper, Inc	AMC 316129 ✓	8S	18E	12 SW1/4		5
Albatross No. 5	Redhawk Copper, Inc	AMC 316130 ✓	8S	18E	11,12		6
Albatross No. 6	Redhawk Copper, Inc	AMC 316131	8S	18E	12 NW1/4		7
Albatross No. 7	Redhawk Copper, Inc	AMC 316132	8S	18E	11,12		8
Albatross No. 8	Redhawk Copper, Inc	AMC 316133	8S	18E	12 NW1/4		9
American Eagle	Redhawk Copper, Inc	AMC 33893	8S	18E	11 SE1/4		10
Angusto Lode	Redhawk Copper, Inc	AMC 33894 ✓	8S	18E	10 SE1/4		11
Aurora	Redhawk Copper, Inc	AMC 33895	8S	18E	11 SW1/4		12
Buzzard No. 1	Redhawk Copper, Inc	AMC 316119	8S	18E	11 NW1/4		13
Buzzard No. 2	Redhawk Copper, Inc	AMC 316120	8S	18E	11 NW1/4		14
Buzzard No. 3	Redhawk Copper, Inc	AMC 316121	8S	18E	11 NW1/4		15
Buzzard No. 4	Redhawk Copper, Inc	AMC 316122 ✓	8S	18E	11 NW1/4		16
Buzzard No. 5	Redhawk Copper, Inc	AMC 316123	8S	18E	11 NE1/4		17
Buzzard No. 6	Redhawk Copper, Inc	AMC 316124	8S	18E	11 NE1/4		18
Buzzard No. 7	Redhawk Copper, Inc	AMC 316125	8S	18E	11 NE1/4		19
Buzzard No. 8	Redhawk Copper, Inc	AMC 352176 ✓	8S	18E	11 NE1/4		20
C.C. 11	Redhawk Copper, Inc	AMC 335184	8S	18E	10 NW1/4		21
C.C. 12	Redhawk Copper, Inc	AMC 316098	8S	18E	10 NE1/4		22
C.C. 8	Redhawk Copper, Inc	AMC 335182	8S	18E	10 NW1/4		23
C.C. 9	Redhawk Copper, Inc	AMC 335183	8S	18E	10 NW1/4		24
Camino Lode	Redhawk Copper, Inc	AMC 33904 ✓	8S	18E	10 SE1/4		25
Center Star	Redhawk Copper, Inc	AMC 316095	8S	18E	11, 12, 1, 2		26
Chapo #1	Redhawk Copper, Inc	AMC 349078	8S	18E	14 SW1/4		27
Clark No. 1	Redhawk Copper, Inc	AMC 316112	8S	18E	12 SW1/4		28
Copper Cliff	Redhawk Copper, Inc	AMC 33951	8S	18E	11 NE1/4		29
Copper Reef No. 2	Redhawk Copper, Inc	AMC 316113	8S	18E	14 NE1/4		30
Copper Reef No. 3	Redhawk Copper, Inc	AMC 316114	8S	18E	14 SW1/4		31
Copper Reef No. 4	Redhawk Copper, Inc	AMC 316115	8S	18E	14 NW1/4		32
Copper Reef No. 5	Redhawk Copper, Inc	AMC 33955	8S	18E	14 NW1/4		33
Copper Ridge	Redhawk Copper, Inc	AMC 33956	8S	18E	11 SE1/4		34
Copper Trail # 1	Redhawk Copper, Inc	AMC 33957	8S	18E	11 SE1/4		35
Copper Trail # 2	Redhawk Copper, Inc	AMC 33958	8S	18E	11 SE1/4		36
Copper Trail # 3	Redhawk Copper, Inc	AMC 33959	8S	18E	11 SE1/4		37
Copper Trail # 4	Redhawk Copper, Inc	AMC 33960	8S	18E	11 SE1/4		38
Crow 1	Redhawk Copper, Inc	AMC 335144	8S	18E	9 SE1/4		39
Crow 10	Redhawk Copper, Inc	AMC 335153	8S	18E	9 NE1/4		40
Crow 11	Redhawk Copper, Inc	AMC 335154	8S	18E	9 NE1/4		41
Crow 12	Redhawk Copper, Inc	AMC 335155	8S	18E	9 NE1/4		42
Crow 13	Redhawk Copper, Inc	AMC 335156	8S	18E	9, 4		43
Crow 14	Redhawk Copper, Inc	AMC 335157	8S	18E	9, 4		44
Crow 15	Redhawk Copper, Inc	AMC 335158	8S	18E	4 SE1/4		45
Crow 16	Redhawk Copper, Inc	AMC 335159	8S	18E	4 SE1/4		46
Crow 17	Redhawk Copper, Inc	AMC 335160	8S	18E	9 SE1/4		47
Crow 2	Redhawk Copper, Inc	AMC 335145	8S	18E	9 SE1/4		48

RECEIVED  
 B.L.M. AZ STATE OFFICE  
 2001 AUG 14 A 9 04

EXHIBIT A

Claim Name	Owner of Record	BLM AMC		G&SR BM		Section	
		Serial #	Twn	Rng			
Crow 20	Redhawk Copper, Inc	AMC 335161	8S	18E	10 SW1/4		49
Crow 21	Redhawk Copper, Inc	AMC 335162	8S	18E	10 SW1/4		50
Crow 22	Redhawk Copper, Inc	AMC 335163	8S	18E	10 NE1/4		51
Crow 23	Redhawk Copper, Inc	AMC 335164	8S	18E	10 NE1/4		52
Crow 24	Redhawk Copper, Inc	AMC 335165	8S	18E	10 NE1/4		53
Crow 25	Redhawk Copper, Inc	AMC 335166	8S	18E	3 SW1/4		54
Crow 26	Redhawk Copper, Inc	AMC 335167	8S	18E	3 SW1/4		55
Crow 3	Redhawk Copper, Inc	AMC 335146	8S	18E	9 SE1/4		56
Crow 4	Redhawk Copper, Inc	AMC 335147	8S	18E	9 SE1/4		57
Crow 5	Redhawk Copper, Inc	AMC 335148	8S	18E	9 SE1/4		58
Crow 6	Redhawk Copper, Inc	AMC 335149	8S	18E	9 SE1/4		59
Crow 7	Redhawk Copper, Inc	AMC 335150	8S	18E	9 NE1/4		60
Crow 8	Redhawk Copper, Inc	AMC 335151	8S	18E	9 NE1/4		61
Crow 9	Redhawk Copper, Inc	AMC 335152	8S	18E	9 NE1/4		62
Fraction	Redhawk Copper, Inc	AMC 33961	8S	18E	11 SE1/4		63
Granite Hill	Redhawk Copper, Inc	AMC 33873	8S	18E	11 SW1/4		64
Hawk #1	Redhawk Copper, Inc	AMC 342788	8S	18E	3 SE1/4		65
Hawk #10	Redhawk Copper, Inc	AMC 342797	8S	18E	3 SW1/4		66
Hawk #11	Redhawk Copper, Inc	AMC 342798	8S	18E	3 NW1/4		67
Hawk #12	Redhawk Copper, Inc	AMC 342799	8S	18E	3 NW1/4		68
Hawk #13	Redhawk Copper, Inc	AMC 342800	8S	18E	3 NW1/4		69
Hawk #14	Redhawk Copper, Inc	AMC 342801	8S	18E	4 NE1/4		70
Hawk #15	Redhawk Copper, Inc	AMC 342802	8S	18E	4 NE1/4		71
Hawk #2	Redhawk Copper, Inc	AMC 342789	8S	18E	3 SE1/4		72
Hawk #3	Redhawk Copper, Inc	AMC 342790	8S	18E	3 NE1/4		73
Hawk #4	Redhawk Copper, Inc	AMC 342791	8S	18E	3 NE1/4		74
Hawk #5	Redhawk Copper, Inc	AMC 342792	8S	18E	3 NE1/4		75
Hawk #6	Redhawk Copper, Inc	AMC 342793	8S	18E	3 NE1/4		76
Hawk #7	Redhawk Copper, Inc	AMC 342794	8S	18E	3 NE1/4		77
Hawk #8	Redhawk Copper, Inc	AMC 342795	8S	18E	3 SW1/4		78
Hawk #9	Redhawk Copper, Inc	AMC 342796	8S	18E	3 SW1/4		79
Hercules	Redhawk Copper, Inc	AMC 316110	8S	18E	11 NE1/4		80
H-N Fraction 1	Redhawk Copper, Inc	AMC 316111	8S	18E	10 NE1/4		81
Jay Bird	Redhawk Copper, Inc	AMC 316109	8S	18E	11 NE1/4		82
Jupiter	Redhawk Copper, Inc	AMC 33964	8S	18E	14 NE1/4		83
Kimbrow	Redhawk Copper, Inc	AMC 33965	8S	18E	11 NW1/4		84
Kimbrow Eastern	Redhawk Copper, Inc	AMC 33966	8S	18E	11 NW1/4		85
Lone Trail	Redhawk Copper, Inc	AMC 316108	8S	18E	11 NE1/4		86
Mars	Redhawk Copper, Inc	AMC 33968	8S	18E	14 NE1/4		87
Mary #1	Redhawk Copper, Inc	AMC 316100	8S	18E	11 NW1/4		88
Middle March	Redhawk Copper, Inc	AMC 316107	8S	18E	11 NE1/4		89
Minnesota	Redhawk Copper, Inc	AMC 316106	8S	18E	11 NW1/4		90
Morningside	Redhawk Copper, Inc	AMC 316105	8S	18E	14 NW1/4		91
Navajo No. 7	Redhawk Copper, Inc	AMC 316096	8S	18E	10 NW1/4		92
Navajo No. 8	Redhawk Copper, Inc	AMC 316097	8S	18E	10 SW1/4		93
North Star	Redhawk Copper, Inc	AMC 33986	8S	18E	11 SW1/4		94
North Star No. 1	Redhawk Copper, Inc	AMC 316116	8S	18E	14 SW1/4		95
North Star No. 2	Redhawk Copper, Inc	AMC 316117	8S	18E	14, 15		96

RECEIVED  
 B.L.M. AZ STATE OFFICE  
 2007 AUG 14 A 9:04  
 PHOENIX ARIZONA



**EXHIBIT A**

Claim Name	Owner of Record	BLM AMC		G&SR BM		Section	
		Serial #	Tw	Rng			
North Star No. 3	Redhawk Copper, Inc	AMC 316118	8S	18E	14, 15		97
NS #1	Redhawk Copper, Inc	AMC 352301	8S	18E	14 SW1/4		98
Paloma	Redhawk Copper, Inc	AMC 316103	8S	18E	11 NW1/4		99
Paloma Fraction	Redhawk Copper, Inc	AMC 316104	8S	18E	11 NW1/4		100
Parrot 1	Redhawk Copper, Inc	AMC 352164	8S	18E	1 NW1/4		101
Parrot 10	Redhawk Copper, Inc	AMC 352173	8S	18E	1 SW1/4		102
Parrot 11	Redhawk Copper, Inc	AMC 352174	8S	18E	1 SW1/4		103
Parrot 12	Redhawk Copper, Inc	AMC 352175	8S	18E	1 SW1/4		104
Parrot 2	Redhawk Copper, Inc	AMC 352165	8S	18E	1 NW1/4		105
Parrot 3	Redhawk Copper, Inc	AMC 352166	8S	18E	1 NW1/4		106
Parrot 4	Redhawk Copper, Inc	AMC 352167	8S	18E	1 NW1/4		107
Parrot 5	Redhawk Copper, Inc	AMC 352168	8S	18E	1 NW1/4		108
Parrot 6	Redhawk Copper, Inc	AMC 352169	8S	18E	1 NW1/4		109
Parrot 7	Redhawk Copper, Inc	AMC 352170	8S	18E	1 SW1/4		110
Parrot 8	Redhawk Copper, Inc	AMC 352171	8S	18E	1 SW1/4		111
Parrot 9	Redhawk Copper, Inc	AMC 352172	8S	18E	1 SW1/4		112
PF	Redhawk Copper, Inc	AMC 352300	8S	18E	11 NW1/4		113
Redondo	Redhawk Copper, Inc	AMC 316102	8S	18E	11 NE1/4		114
Siskon 65	Redhawk Copper, Inc	AMC 335174	8S	18E	10 SW1/4		115
Siskon 66	Redhawk Copper, Inc	AMC 335175	8S	18E	10 SW1/4		116
Siskon 67	Redhawk Copper, Inc	AMC 335176	8S	18E	10 SW1/4		117
Siskon 68	Redhawk Copper, Inc	AMC 335177	8S	18E	10 SW1/4		118
Siskon 69	Redhawk Copper, Inc	AMC 335178	8S	18E	10 SW1/4		119
Siskon 70	Redhawk Copper, Inc	AMC 335179	8S	18E	10 SW1/4		120
Siskon 71	Redhawk Copper, Inc	AMC 335180	8S	18E	10 SW1/4		121
Siskon 72	Redhawk Copper, Inc	AMC 335181	8S	18E	15 NW1/4		122
Siskon No. 34	Redhawk Copper, Inc	AMC 34022	8S	18E	10 SE1/4		123
Siskon No. 35	Redhawk Copper, Inc	AMC 34023	8S	18E	10 SE1/4		124
Siskon No. 36	Redhawk Copper, Inc	AMC 34024	8S	18E	11 SW1/4		125
Siskon No. 37	Redhawk Copper, Inc	AMC 34025	8S	18E	10 SE1/4		126
Siskon No. 38	Redhawk Copper, Inc	AMC 34026	8S	18E	15 NE1/4		127
Siskon No. 39	Redhawk Copper, Inc	AMC 34027	8S	18E	14 NW1/4		128
Siskon No. 40	Redhawk Copper, Inc	AMC 316135	8S	18E	15 NE1/4		129
Siskon No. 41	Redhawk Copper, Inc	AMC 34029	8S	18E	14 NW1/4		130
Siskon No. 42	Redhawk Copper, Inc	AMC 316136	8S	18E	14, 15		131
Siskon No. 44	Redhawk Copper, Inc	AMC 316137	8S	18E	14, 15		132
Siskon No. 46	Redhawk Copper, Inc	AMC 335168	8S	18E	15 NE1/4		133
Siskon No. 48	Redhawk Copper, Inc	AMC 335169	8S	18E	15 SE1/4		134
Siskon No. 51	Redhawk Copper, Inc	AMC 335170	8S	18E	14 SW1/4		135
Siskon No. 52	Redhawk Copper, Inc	AMC 34036	8S	18E	14 NW1/4		136
Siskon No. 53	Redhawk Copper, Inc	AMC 316138	8S	18E	10 SE1/4		137
Siskon No. 54	Redhawk Copper, Inc	AMC 34038	8S	18E	10 SE1/4		138
Siskon No. 55	Redhawk Copper, Inc	AMC 34039	8S	18E	10 SE1/4		139
Siskon No. 56	Redhawk Copper, Inc	AMC 316139	8S	18E	10 SE1/4		140
Siskon No. 57	Redhawk Copper, Inc	AMC 316140	8S	18E	15 NE1/4		141
Siskon No. 58	Redhawk Copper, Inc	AMC 316141	8S	18E	15 NE1/4		142
Siskon No. 59	Redhawk Copper, Inc	AMC 335171	8S	18E	15 NE1/4		143
Siskon No. 60	Redhawk Copper, Inc	AMC 335172	8S	18E	15 NE1/4		144

2007 AUG 14 A 9:04  
 PHOENIX, ARIZONA

RECEIVED  
 B.L.M. AZ STATE OFFICE



EXHIBIT A

Claim Name	Owner of Record	BLM AMC	G&SR BM		Section	
		Serial #	Tw	Rng		
Siskon No. 64	Redhawk Copper, Inc	AMC 335173	8S	18E	10 SW1/4	145
Siskon No. 82	Redhawk Copper, Inc	AMC 34066	8S	18E	14 NW1/4	146
Siskon No. 83	Redhawk Copper, Inc	AMC 316142	8S	18E	14, 15	147
Siskon No. 84	Redhawk Copper, Inc	AMC 316143	8S	18E	14, 15	148
Siskon No. 85	Redhawk Copper, Inc	AMC 316144	8S	18E	14 SW1/4	149
Siskon No. 87	Redhawk Copper, Inc	AMC 316145	8S	18E	14 SW1/4	150
Siskon No. 88	Redhawk Copper, Inc	AMC 34071	8S	18E	14 NW1/4	151
Swallow 1	Redhawk Copper, Inc	AMC 337099	8S	18E	9 SE1/4	152
Swallow 2	Redhawk Copper, Inc	AMC 337100	8S	18E	9 NW1/4	153
Swallow 3	Redhawk Copper, Inc	AMC 337101	8S	18E	9 NW1/4	154
Swallow 4	Redhawk Copper, Inc	AMC 337102	8S	18E	9 NE1/4	155
Swallow 5	Redhawk Copper, Inc	AMC 337103	8S	18E	9 NW1/4	156
Swallow 6	Redhawk Copper, Inc	AMC 337104	8S	18E	9 NE1/4	157
Swallow 7	Redhawk Copper, Inc	AMC 337105	8S	18E	9 NE1/4	158
Velasquez	Redhawk Copper, Inc	AMC 34072	8S	18E	11 SW1/4	159
Velasquez Fraction	Redhawk Copper, Inc	AMC 34073	8S	18E	11 NW1/4	160
Velasquez Wedge	Redhawk Copper, Inc	AMC 34074	8S	18E	11 SW1/4	161
Venus	Redhawk Copper, Inc	AMC 34075	8S	18E	10 SE1/4	162
Whippoorwill	Redhawk Copper, Inc	AMC 316101	8S	18E	11 NE1/4	163
Wren 1	Redhawk Copper, Inc	AMC 352161	8S	18E	15 NW1/4	164
Wren 2	Redhawk Copper, Inc	AMC 352162	8S	18E	15 NW1/4	165
Wren 3	Redhawk Copper, Inc	AMC 352163	8S	18E	15 NW1/4	166
WREN-10	Redhawk Copper, Inc	AMC371138	8S	18E	15 SE1/4	167
WREN-11	Redhawk Copper, Inc	AMC371139	8S	18E	15 SE1/4	168
WREN-12	Redhawk Copper, Inc	AMC371140	8S	18E	15 SE1/4	169
WREN-13	Redhawk Copper, Inc	AMC371141	8S	18E	15 SE1/4	170
WREN-14	Redhawk Copper, Inc	AMC371142	8S	18E	15 SE1/4	171
WREN-15	Redhawk Copper, Inc	AMC371143	8S	18E	15 SE1/4	172
WREN-16	Redhawk Copper, Inc	AMC371144	8S	18E	15 SE1/4	173
WREN-17	Redhawk Copper, Inc	AMC371145	8S	18E	15 SW1/4	174
WREN-18	Redhawk Copper, Inc	AMC371146	8S	18E	15 NW1/4	175
WREN-19	Redhawk Copper, Inc	AMC371147	8S	18E	15 NW1/4	176
WREN-20	Redhawk Copper, Inc	AMC371148	8S	18E	15 NW1/4	177
WREN-21	Redhawk Copper, Inc	AMC371149	8S	18E	15 NW1/4	178
WREN-22	Redhawk Copper, Inc	AMC371150	8S	18E	9 SE1/4	179
WREN-23	Redhawk Copper, Inc	AMC371151	8S	18E	9 SE1/4	180
WREN-24	Redhawk Copper, Inc	AMC371152	8S	18E	9 SE1/4	181
WREN-25	Redhawk Copper, Inc	AMC373192	8S	18E	4 SW1/4	182
WREN-26	Redhawk Copper, Inc	AMC373193	8S	18E	4 SW1/4	183
WREN-27	Redhawk Copper, Inc	AMC373194	8S	18E	4 SW1/4	184
WREN-28	Redhawk Copper, Inc	AMC373195	8S	18E	4 SW1/4	185
WREN-29	Redhawk Copper, Inc	AMC373196	8S	18E	4 SW1/4	186
WREN-30	Redhawk Copper, Inc	AMC373197	8S	18E	4 SW1/4	187
WREN-31	Redhawk Copper, Inc	AMC373198	8S	18E	4 SW1/4	188
WREN-32	Redhawk Copper, Inc	AMC373199	8S	18E	4 NE1/4	189
WREN-33	Redhawk Copper, Inc	AMC373200	8S	18E	4 NE1/4	190
WREN-34	Redhawk Copper, Inc	AMC373201	8S	18E	4 NE1/4	191
WREN-35	Redhawk Copper, Inc	AMC373202	8S	18E	4 NW1/4	192

2001 AUG 14 A 9:03

RECEIVED  
B.L.M. AZ STATE OFFICE

**EXHIBIT A**

Claim Name	Owner of Record	BLM AMC	G&SR BM		Section	
		Serial #	Tw	Rng		
WREN-36	Redhawk Copper, Inc	AMC373203	8S	18E	4 NW1/4	193
WREN-37	Redhawk Copper, Inc	AMC373204	8S	18E	4 NW1/4	194
WREN-38	Redhawk Copper, Inc	AMC373205	8S	18E	4 NW1/4	195
WREN-39	Redhawk Copper, Inc	AMC373206	8S	18E	4 NE1/4	196
WREN-4	Redhawk Copper, Inc	AMC371132	8S	18E	14 SE1/4	197
WREN-40	Redhawk Copper, Inc	AMC373207	8S	18E	4 NE1/4	198
WREN-41	Redhawk Copper, Inc	AMC373208	8S	18E	4 NE1/4	199
WREN-42	Redhawk Copper, Inc	AMC373209	8S	18E	4 NE1/4	200
WREN-43	Redhawk Copper, Inc	AMC373210	8S	18E	4 NE1/4	201
WREN-44	Redhawk Copper, Inc	AMC371153	8S	18E	3 NW1/4	202
WREN-45	Redhawk Copper, Inc	AMC371154	8S	18E	3 NW1/4	203
WREN-46	Redhawk Copper, Inc	AMC371155	8S	18E	3 NW1/4	204
WREN-47	Redhawk Copper, Inc	AMC371156	8S	18E	3 NW1/4	205
WREN-48	Redhawk Copper, Inc	AMC371157	8S	18E	3 NE1/4	206
WREN-49	Redhawk Copper, Inc	AMC371158	8S	18E	3 NE1/4	207
WREN-5	Redhawk Copper, Inc	AMC371133	8S	18E	14 SE1/4	208
WREN-50	Redhawk Copper, Inc	AMC371159	8S	18E	3 NE1/4	209
WREN-51	Redhawk Copper, Inc	AMC371160	8S	18E	3 NE1/4	210
WREN-52	Redhawk Copper, Inc	AMC371161	8S	18E	3 NE1/4	211
WREN-6	Redhawk Copper, Inc	AMC371134	8S	18E	14 SE1/4	212
WREN-7	Redhawk Copper, Inc	AMC371135	8S	18E	14 SE1/4	213
WREN-8	Redhawk Copper, Inc	AMC371136	8S	18E	14 NE1/4	214
WREN-9	Redhawk Copper, Inc	AMC371137	8S	18E	15 SE1/4	215
Zella A	Redhawk Copper, Inc	AMC79732	8S	18E	3 SE1/4	216

RECEIVED  
 B.L.M. AZ STATE OFFICE  
 2001 AUG 14 A 9:03  
 PHOENIX, ARIZONA



United States Department of the Interior  
 Bureau of Land Management  
 BUSINESS & SUPPORT SVCS DIV  
 ONE N CENTRAL AVE SUITE 800  
 PHOENIX, AZ 85004 -4427  
 Phone: (602) 417-9200

Receipt

No:

1544475

<b>Transaction #:</b> 1595842	
<b>Date of Transaction:</b> 08/15/2007	
<b>CUSTOMER:</b>	REDHAWK COPPER , INC P.O. BOX 10 SAN MANUEL, AZ 85631

LINE #	QTY	DESCRIPTION	REMARKS	UNIT PRICE	TOTAL
1	1.00	LOCATABLE MINERALS / MINING CLAIMS-NOT NEW-UNADJUD, ONE AUTH NO. ONLY / MINING CLAIM MONEY RECEIVED (455) CASES: AMC33973/\$27500.00	MAINT 2008 (220)	- n/a -	27500.00
<b>TOTAL:</b>					<b>\$27,500.00</b>

PAYMENT INFORMATION					
1	AMOUNT:	\$500.00	POSTMARKED:	8/9/07 0:00	
	TYPE:	CHECK	RECEIVED:	08/14/2007	
	CHECK NO:	001346			
	NAME:	REDHAWK COPPER INC P.O. BOX 10 SAN MANUEL AZ 85631			
2	AMOUNT:	\$27,000.00	POSTMARKED:	N/A	
	TYPE:	CHECK	RECEIVED:	08/15/2007	
	CHECK NO:	001347			
	NAME:	REDHAWK COPPER INC P.O. BOX 10 SAN MANUEL AZ 85631			

REMARKS

This receipt was generated by the automated BLM Collections and Billing System and is a paper representation of a portion of the official electronic record contained therein.



After recording, please return to:  
John C. Lacy  
DeConcini McDonald Yetwin & Lacy, P.C.  
2525 E. Broadway Blvd., #200  
Tucson, AZ 85716

AMC 349069  
AMC 349049

STATE OF ARIZONA )  
 ) ss:  
County of Pinal )

CERTIFICATION OF PAYMENT OF MAINTENANCE FEE  
IN LIEU OF AFFIDAVIT OF ANNUAL ASSESSMENT WORK

Deborah B. McGee, being first duly sworn, deposes and says that:

1. She is one of the owners of the unpatented lode mining claims situated in Pinal County, Arizona (the "Claims"), the location notices of which are of record in Pinal County, and in the records of the Arizona State Office of the Bureau of Land Management under the file numbers indicated in the attached Exhibit A.

2. Pursuant to the 30 U.S.C. § 28f(a), as modified by 43 C.F.R. § 3830.21, as authorized by 30 U.S.C. § 28j(c), the owners have paid a maintenance fee of \$125 per claim for the assessment year beginning September 1, 2006, and this Certificate is in lieu of an affidavit of performance of annual assessment work or notice of intent of hold.

3. The names and address of the owners of the Claims for which this Certificate is prepared are Helmick AZ, L.L.C. and Good Will, LLC, P.O. Box 322, Oracle, AZ 85623.

THIS IS NOT A CHANGE OF ADDRESS

4. The Claims are held and claimed by the owners for the valuable minerals contained therein.

DATED this 18<sup>th</sup> day of August, 2006.

Deborah B. McGee  
Deborah B. McGee

Sworn and subscribed before me this 18 day of August, 2006, by Deborah B. McGee.



Pam Bramlett  
2/25/09

RE 9/12/06  
ENTERED IN COMPUTER

RECEIVED  
B.L.M. AZ STATE OFFICE  
2006 AUG 28 A 10:06  
PINAL COUNTY, ARIZONA

T-9049-198 (150)  
 203  
 206-211  
 213-216  
 225-26

EXHIBIT A

The Claims are situated in Sections 5, 8, 9, 15 and 16, Township 15 South, Range 15 East, Gila and Salt River Meridian.

The following Claims are owned by Deborah McGee:

<i>NAME</i>	<i>PINAL COUNTY RECDS DOCUMENT NUMBER</i>	<i>BLM SERIAL A MC NO.</i>
BRIDGE #1	1997-041458	<i>down</i> 349076
GEM #1	1997-041462	349084
GOLD DUST #1	1997-042124	349085
GOLD DUST #2	1997-042125	349086
GOLD DUST #3	1997-042126	349087
GOLD DUST #4	1997-042112	349088
GOLD DUST #6	1997-042127	349089
GOLD DUST #7	1997-042128	349090
GOLD DUST #10	1997-042129	349091
GOLD DUST #11	1997-042130	349092
GOLD DUST #12	1997-042131	349093
GOLD DUST #13	1997-042132	349094
GOLD DUST #14	1997-042133	349095
HUMBOLT	1997-041459	349097 > 96
HUMBOLT #1	1997-041460	349098
HUMBOLT #2	1997-041461	<u>349099</u> - 103 <i>down</i>
LITTLE HILL #2	1997-042105	349104
LITTLE HILL #3	1997-042113	349105
LITTLE HILL #4	1997-042114	349106
LITTLE HILL #5	1997-042115	349107
LITTLE HILL #6	1997-042116	349108
LITTLE HILL #7	1997-042117	349109
LITTLE HILL #8	1997-042118	349110
LITTLE HILL #9	1997-042119	349111
LITTLE HILL #10	1997-042120	349112
LITTLE HILL #11	1997-042121	349113
LITTLE HILL #12	1997-042122	349114
LITTLE NUGGET #1	1997-042134	349115
LITTLE NUGGET #2	1997-042152	349116
MOLY #1	1997-042601	349117
MOLY #2	1997-042602	349118
MOLY #3	1997-042603	349119
MOLY #4	1997-042604	349120
MOLY #5	1997-042605	349121
MOLY #6	1997-042606	349122
MOLY #7	1997-042607	349123

<i>NAME</i>	<i>PINAL COUNTY RECDS DOCUMENT NUMBER</i>	<i>BLM SERIAL A MC NO.</i>
MOLY #8	1997-042608	349124
MOLY #9	1997-042609	349125
MOLY #10	1997-042610	349126
MOLY #11	1997-042611	349127
MOLY #12	1997-042612	349128
MOLY #13	1997-042613	349129
MOLY #14	1997-042614	349130
MOLY #15	1997-042615	349131
MOLY #16	1997-042616	349132
MOLY #17	1997-042617	349133
MOLY #18	1997-042618	349134
MOLY #19	1997-042619	349135
MOLY #20	1997-042620	349136
MOLY #21	1997-042621	349137
MOLY #22	1997-042622	349138
MOLY #23	1997-042623	349139
MOLY #24	1997-042624	349140
MOLY #25	1997-042625	349141
MOLY #26	1997-042626	349142
MOLY #27	1997-042627	349143
MOLY #28	1997-042109	349144
MOLY #29	1997-042110	349145
MOLY #30	1997-042111	349146
MOLY #31	1997-042106	349147
MOLY #32	1997-042107	349148
MOLY #33	1997-042108	349149
MOLY EXT. #4	1997-042123	349150
PARADISE #3	1997-041425	349153
PARADISE #4	1997-041426	349154
PARADISE #5	1997-041427	349155
PARADISE #6	1997-041428	349156
PARADISE #7	1997-041429	349157
PARADISE #8	1997-041430	349158
PARADISE #9	1997-041431	349159
PARADISE #10	1997-041432	349160
PARADISE #11	1997-041433	349161
PARADISE #12	1997-041434	349162
PARADISE #13	1997-041435	349163
PARADISE #14	1997-041436	349164
PARADISE #15	1997-041437	349165
PARADISE #16	1997-041438	349166
PARADISE #17	1997-041439	349167
PARADISE #19	1997-041440	349168

57,822

PHOENIX, ARIZONA

2006 AUG 28 A 10:07

RECEIVED  
BLM. AZ STATE OFFICE

<i>NAME</i>	<i>PINAL COUNTY RECDS DOCUMENT NUMBER</i>	<i>BLM SERIAL A MC NO.</i>
PARADISE #20	1997-041441	349169
PARADISE #21	1997-041442	349170
PARADISE #22	1997-041463	349171
PARADISE #23	1997-041443	349172
PARADISE #24	1997-041444	349173
PARADISE #25	1997-041445	349174
PARADISE #26	1997-041446	349175
PARADISE #27	1997-041447	349176
PARADISE #28	1997-041448	349177
PARADISE #29	1997-041449	349178
PARADISE #30	1997-041450	349179
PARADISE #31	1997-041451	349180
PARADISE #32	1997-041452	349181
PARADISE #35	1997-041453	349182
PARADISE #36	1997-041176	349183
PARADISE #37	1997-041454	349184
PARADISE #39	1997-041455	349185
PARADISE #40	1997-041456	349186
PARADISE #41	1997-041457	349187
PARADISE EXT. #4	1997-041872	349188
PARADISE EXT. #5	1997-041873	349189
PARADISE EXT. #6	1997-041874	349190
PARADISE EXT. #7	1997-041875	349191
PARADISE EXT. #8	1997-041876	349192
PARADISE EXT. #9	1997-041877	349193
PARADISE EXT. #10	1997-041878	349194
PARADISE EXT. #11	1997-041879	349195
PARADISE EXT. #12	1997-041880	349196
SILICA REEF #4	1997-041881	349209
SILICA REEF #5	1997-041882	349210
SILICA REEF #6	1997-041883	349211

RECEIVED  
 B.L.M. AZ STATE OFFICE  
 2006 AUG 28 A 10: 07  
 PHOENIX, ARIZONA

The following Claims are owned by Helmick AZ, L.L.C.:

PROSPECTOR #1	1997-041846	349049
PROSPECTOR #2	1997-041847	349050
HOPE #1	1997-041848	349051
HOPE #2	1997-041849	349052
HOPE #3	1997-041850	349053
HOPE #4	1997-041851	349054
HOPE #5	1997-041852	349055
HOPE #6	1997-041853	349056
HOPE #7	1997-041854	349057

NAME	PINAL COUNTY RECDS DOCUMENT NUMBER	BLM SERIAL A MC NO.
HOPE #8	1997-041855	349058
HOPE #9	1997-041856	349059
LITTLE HILL #1	1997-041857	349060
LITTLE HILL #13	1997-041858	349061
LITTLE HILL #14	1997-041859	349062
LITTLE HILL #15	1997-041860	349063
LITTLE HILL #16	1997-041861	349064
LITTLE HILL #17	1997-041862	349065
LITTLE HILL #18	1997-041863	349066
LITTLE HILL #19	1997-041864	349067
LITTLE HILL #20	1997-041865	349068

The following Claims are owned by Good Will, LLC and Helmick AZ, L.L.C:

AMPHITHEATER	1997-041203	349069
AMPHITHEATER #1	1997-041204	349070
AMPHITHEATER #2	1997-041205	349071
AMPHITHEATER #3	1997-041206	349072
AMPHITHEATER #4	1997-041207	349073
AMPHITHEATER #5	1997-041208	349074
BINDER	1997-041209	349075
CABIN	1997-041186	349077
CHAPO #1	1997-042628	349078
COPPER GIANT	1997-041213	349079
COPPER ROSE	1997-041187	349080
COPPER ROSE # 1	1997-041188	349081
COPPER ROSE #2	1997-041189	349082
GEM	1997-041190	349083
GOOD CHANCE	1997-041210	<del>done</del> 349096
IRON CAP	1997-041211	349100
IRON CAP EXT.	1997-041219	<del>done</del> 349101
LEAD REEF	1997-041201	349102
LEAD REEF #1	1997-041202	349103
OLD SOLDINE	1997-041212	<del>done</del> 349151
OLD SOLDINE #1	1997-041220	349152
PRETTY FAIR	1997-041222	349197
PRETTY FAIR #1	1997-041223	<del>done</del> 349198
SHEBA	1997-041180	349203
SILICA REEF #1	1997-041177	349206
SILICA REEF #2	1997-041178	349207
SILICA REEF #3	1997-041179	349208
STOVE LID	1997-041191	349213
STOVE LID #1	1997-041193	349214

PHOENIX, ARIZONA

2006 AUG 28 A 10: 07

RECEIVED  
B.L.M. AZ STATE OFFICE

<i>NAME</i>	<i>PINAL COUNTY RECDS DOCUMENT NUMBER</i>	<i>BLM SERIAL A MC NO.</i>
STOVE LID #2	1997-041194	349215
STOVE LID EXT. #3	1997-041195	349216
ZIPPER	1997-041199	349225
ZIPPER LEAD	1997-041200	349226

I:\FILES\DOCS\MCGE02971275\DOC\F07156.DOC



**United States Department of the Interior**  
**Bureau of Land Management**  
 BUSINESS & SUPPORT SVCS DIV  
 ONE N CENTRAL AVE  
 PHOENIX, AZ 85004 -2203  
 Phone: (602) 417-9200

Receipt

No: 1346114

<b>Transaction #:</b> 1391375	
<b>Date of Transaction:</b> 08/28/2006	
<b>CUSTOMER:</b>	JOHN LACY 2525 E BROADWAY #200 TUCSON,AZ 85716

LINE #	QTY	DESCRIPTION	REMARKS	UNIT PRICE	TOTAL
1	1.00	LOCATABLE MINERALS / MINING CLAIMS- NOT NEW-UNADJUD,ONE AUTH NO. ONLY / MINING CLAIM MONEY RECEIVED (455) <b>CASES: AMC349076/\$20375.00</b>	MAINT 2007 (163)	- n/a -	20375.00
<b>TOTAL:</b>					<b>\$20,375.00</b>

PAYMENT INFORMATION			
1	<b>AMOUNT:</b>	\$20,375.00	<b>POSTMARKED:</b> N/A
	<b>TYPE:</b>	CHECK	<b>RECEIVED:</b> 08/28/2006
	<b>CHECK NO:</b>	5476	
	<b>NAME:</b>	DECORATIVE ROCK SALES, LLC GENERAL ACCOUNT P.O. BOX 62283 PHOENIX AZ 85082	

REMARKS

This receipt was generated by the automated BLM Collections and Billing System and is a paper representation of a portion of the official electronic record contained therein.

**United States Department of the Interior**  
**Bureau of Land Management**  
 BUSINESS & SUPPORT SVCS DIV  
 222 N CENTRAL AVE  
 PHOENIX, AZ 85004 -2203  
 Phone: (602) 417-9200

Receipt

No: 1140018

<b>Transaction #:</b> 1179245		AMC 349049 AMC 349069
<b>Date of Transaction:</b> 08/29/2005		
<b>CUSTOMER:</b>	JOHN C LACY DECONCINI MCDONALD YETWIN & LACY PC 2525 E BROADWAY BLVD #200 TUCSON, AZ 85716	

LINE #	QTY	DESCRIPTION	REMARKS	UNIT PRICE	TOTAL
1	1.00	LOCATABLE MINERALS / MINING CLAIMS- NOT NEW-UNADJUD, ONE AUTH NO. ONLY / MINING CLAIM MONEY RECEIVED (455) CASES: AMC349076/\$20375.00	MAINT 2006 (163)	- n/a -	20375.00
<b>TOTAL:</b>					<b>\$20,375.00</b>

PAYMENT INFORMATION			
1	AMOUNT:	\$20,375.00	POSTMARKED: 08/25/2005
	TYPE:	CHECK	RECEIVED: 08/26/2005
	CHECK NO:	5369	
	NAME:	DECORATIVE ROCK SALES LLC 2525 E BROADWAY BLVD #200 TUCSON AZ 85716	

REMARKS

This receipt was generated by the automated BLM Collections and Billing System and is a paper representation of a portion of the official electronic record contained therein.

RE 9/20/05

DECONCINI McDONALD YETWIN & LACY

A PROFESSIONAL CORPORATION  
ATTORNEYS AT LAW

2525 EAST BROADWAY BOULEVARD • SUITE 200 • TUCSON, ARIZONA 85716-5300  
(520) 322-5000 • (520) 322-5585 (Fax)

EVO DECONCINI (1901-1986)

JOHN R. McDONALD	DENNIS DECONCINI
RICHARD M. YETWIN	JOHN C. LACY
JOHN C. RICHARDSON	JAMES A. JUTRY
SPENCER A. SMITH	MICHAEL R. URMAN
DENISE M. BAINTON	GARY F. URMAN
WAYNE E. YEHLING	DAVID V. SANDERSON
SHELTON L. FREEMAN	ALAN L. STEIN
ALYCE L. PENNINGTON	LISA ANNE SMITH
NATHAN B. HANNAH	ALICE W. CALLISON
NANCY J. MARCH	ALAN N. ARIAV
IRA M. SCHWARTZ	MICHAEL A. CORDIER
HEATHER K. GAINES	SHEFALI MILCZAREK-DESAI
STACY RUPPRECHT BUTLER	SARAH LYNN WRIGHT
MICHAEL E. NEUMANN	

7310 N. 16TH STREET, SUITE 330  
PHOENIX, ARIZONA 85020  
(602) 282-0500  
FAX (602) 282-0520

19 WEST BIRCH AVENUE  
FLAGSTAFF, ARIZONA 86001  
(928) 214-0466  
FAX: (928) 214-6212

517 "C" STREET, NE  
WASHINGTON, D.C. 20002-7307  
(202) 546-6900  
FAX: (202) 543-5044

SARA J. VANCE - OF COUNSEL

August 25, 2005

www.deconcinimcdonald.com

PLEASE REPLY TO TUCSON

rbarnes@dmyl.com

**Via Federal Express**

Bureau of Land Management  
Arizona State Office  
Attn: Public Room  
222 North Central Ave.  
Phoenix, AZ 85004

RE: **Claim Maintenance Fees**

Dear Ladies and Gentlemen:

Delivered herewith is a check in the amount of \$20,375, as payment of the claim maintenance fees pursuant to the 30 U.S.C. § 28f(a), as modified by 43 C.F.R. § 3830.21, as authorized by 30 U.S.C. § 28j(c) for the assessment year beginning September 1, 2005. Also enclosed is a copy of the Certification of Payment of Maintenance Fee in Lieu of Affidavit of Annual Assessment Work that will be filed in the official records of Pinal County, Arizona. The owners of the claims continue to be the same.

Please return a date-stamped copy of this letter to me in our Tucson office in the enclosed self addressed, stamped envelope. In addition, the receipt for payment will also need to be forwarded to this office. Thank you for your assistance and please feel free to contact me or John Lacy with any questions or concerns.

Sincerely,

*Robin E. Barnes*

Robin E. Barnes, CP  
Certified Paralegal

reb

c. w/out enc. Deborah McGee  
I:\FILES\DOCS\MCGE02\971275\LTR\EP5942.DOC

ARIZONA  
STATE OFFICE  
PHOENIX, ARIZONA

2005 AUG 26 P 1:56

RECEIVED  
BUREAU OF  
LAND MANAGEMENT

After recording, please return to:  
John C. Lacy  
DeConcini McDonald Yetwin & Lacy, P.C.  
2525 E. Broadway Blvd., #200  
Tucson, AZ 85716

STATE OF ARIZONA )  
 ) ss:  
County of Pinal )

**CERTIFICATION OF PAYMENT OF MAINTENANCE FEE  
IN LIEU OF AFFIDAVIT OF ANNUAL ASSESSMENT WORK**

Deborah B. McGee, being first duly sworn, deposes and says that:

1. She is one of the owners of the unpatented lode mining claims situated in Pinal County, Arizona (the "Claims"), the location notices of which are of record in Pinal County, and in the records of the Arizona State Office of the Bureau of Land Management under the file numbers indicated in the attached Exhibit A.

2. Pursuant to the 30 U.S.C. § 28f(a), as modified by 43 C.F.R. § 3830.21, as authorized by 30 U.S.C. § 28j(c), the owner has paid a maintenance fee of \$125 per claim for the assessment year beginning September 1, 2005, and this Certificate is in lieu of an affidavit of performance of annual assessment work or notice of intent of hold.

3. The names and address of the owners of the Claims for which this Certificate is prepared are Helmick AZ, L.L.C. and Good Will, LLC, P.O. Box 322, Oracle, AZ 85623.

**THIS IS NOT A CHANGE OF ADDRESS**

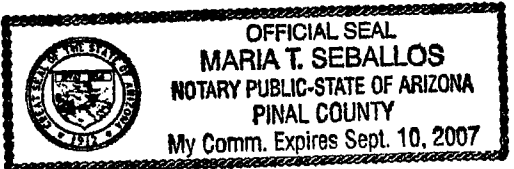
4. The Claims are held and claimed by the owner for the valuable minerals contained therein.

DATED this 18<sup>th</sup> day of August, 2005.

*Deborah McGee*  
Deborah B. McGee

The foregoing instrument was acknowledged before me this 18<sup>th</sup> day of August, 2005, by Deborah B. McGee.

*Maria Seballos*  
Notary Public



RECEIVED  
BUREAU OF  
LAND MANAGEMENT  
2005 AUG 26 P 1:55  
ARIZONA  
STATE OFFICE  
PHOENIX, ARIZONA

EXHIBIT A

The Claims are situated in Sections 5, 8, 9, 15 and 16, Township 15 South, Range 15 East, Gila and Salt River Meridian.

The following Claims are owned by Deborah McGee:

NAME	PINAL COUNTY RECDS DOCUMENT NUMBER	BLM SERIAL A MC NO.
BRIDGE #1	1997-041458	349076 ✓
GEM #1	1997-041462	349084 ✓
GOLD DUST #1	1997-042124	349085 ✓
GOLD DUST #2	1997-042125	349086 ✓
GOLD DUST #3	1997-042126	349087 ✓
GOLD DUST #4	1997-042112	349088 ✓
GOLD DUST #6	1997-042127	349089 ✓
GOLD DUST #7	1997-042128	349090 ✓
GOLD DUST #10	1997-042129	349091 ✓
GOLD DUST #11	1997-042130	349092 ✓
GOLD DUST #12	1997-042131	349093 ✓
GOLD DUST #13	1997-042132	349094 ✓
GOLD DUST #14	1997-042133	349095 ✓
HUMBOLT	1997-041459	349097 ✓
HUMBOLT #1	1997-041460	349098 ✓
HUMBOLT #2	1997-041461	349099 ✓
LITTLE HILL #2	1997-042105	349104 ✓
LITTLE HILL #3	1997-042113	349105 ✓
LITTLE HILL #4	1997-042114	349106 ✓
LITTLE HILL #5	1997-042115	349107 ✓
LITTLE HILL #6	1997-042116	349108 ✓
LITTLE HILL #7	1997-042117	349109 ✓
LITTLE HILL #8	1997-042118	349110 ✓
LITTLE HILL #9	1997-042119	349111 ✓
LITTLE HILL #10	1997-042120	349112 ✓
LITTLE HILL #11	1997-042121	349113 ✓
LITTLE HILL #12	1997-042122	349114 ✓
LITTLE NUGGET #1	1997-042134	349115 ✓
LITTLE NUGGET #2	1997-042152	349116 ✓
MOLY #1	1997-042601 3	49117 ✓
MOLY #2	1997-042602	349118 ✓
MOLY #3	1997-042603	349119 ✓
MOLY #4	1997-042604	349120 ✓
MOLY #5	1997-042605	349121 ✓
MOLY #6	1997-042606	349122 ✓
MOLY #7	1997-042607	349123 ✓

36

ARIZONA STATE OFFICE  
 AUG 26 11:55 AM '05

RECEIVED  
 BUREAU OF  
 LAND MANAGEMENT

36

RE 9/20/05

<i>NAME</i>	<i>PINAL COUNTY RECDS DOCUMENT NUMBER</i>	<i>BLM SERIAL A MC NO.</i>
MOLY #8	1997-042608	349124
MOLY #9	1997-042609	349125
MOLY #10	1997-042610	349126
MOLY #11	1997-042611	349127
MOLY #12	1997-042612	349128
MOLY #13	1997-042613	349129
MOLY #14	1997-042614	349130
MOLY #15	1997-042615	349131
MOLY #16	1997-042616	349132
MOLY #17	1997-042617	349133
MOLY #18	1997-042618	349134
MOLY #19	1997-042619	349135
MOLY #20	1997-042620	349136
MOLY #21	1997-042621	349137
MOLY #22	1997-042622	349138
MOLY #23	1997-042623	349139
MOLY #24	1997-042624	349140
MOLY #25	1997-042625	349141
MOLY #26	1997-042626	349142
MOLY #27	1997-042627	349143
MOLY #28	1997-042109	349144
MOLY #29	1997-042110	349145
MOLY #30	1997-042111	349146
MOLY #31	1997-042106	349147
MOLY #32	1997-042107	349148
MOLY #33	1997-042108	349149
MOLY EXT. #4	1997-042123	349150
PARADISE #3	1997-041425	349153
PARADISE #4	1997-041426	349154
PARADISE #5	1997-041427	349155
PARADISE #6	1997-041428	349156
PARADISE #7	1997-041429	349157
PARADISE #8	1997-041430	349158
PARADISE #9	1997-041431	349159
PARADISE #10	1997-041432	349160
PARADISE #11	1997-041433	349161
PARADISE #12	1997-041434	349162
PARADISE #13	1997-041435	349163
PARADISE #14	1997-041436	349164
PARADISE #15	1997-041437	349165
PARADISE #16	1997-041438	349166
PARADISE #17	1997-041439	349167
PARADISE #19	1997-041440	349168

PHOENIX, ARIZONA  
STATE OFFICE  
ARIZONA

2005 AUG 26 P 1:55

43

RECEIVED  
BUREAU OF  
LAND MANAGEMENT  
3

RE 9/20/05



<i>NAME</i>	<i>PINAL COUNTY RECDS DOCUMENT NUMBER</i>	<i>BLM SERIAL A MC NO.</i>
PARADISE #20	1997-041441	349169 ✓
PARADISE #21	1997-041442	349170 ✓
PARADISE #22	1997-041463	349171 ✓
PARADISE #23	1997-041443	349172 ✓
PARADISE #24	1997-041444	349173 ✓
PARADISE #25	1997-041445	349174 ✓
PARADISE #26	1997-041446	349175 ✓
PARADISE #27	1997-041447	349176 ✓
PARADISE #28	1997-041448	349177 ✓
PARADISE #29	1997-041449	349178 ✓
PARADISE #30	1997-041450	349179 ✓
PARADISE #31	1997-041451	349180 ✓
PARADISE #32	1997-041452	349181 ✓
PARADISE #35	1997-041453	349182 ✓
PARADISE #36	1997-041176	349183 ✓
PARADISE #37	1997-041454	349184 ✓
PARADISE #39	1997-041455	349185 ✓
PARADISE #40	1997-041456	349186 ✓
PARADISE #41	1997-041457	349187 ✓
PARADISE EXT. #4	1997-041872	349188 ✓
PARADISE EXT. #5	1997-041873	349189 ✓
PARADISE EXT. #6	1997-041874	349190 ✓
PARADISE EXT. #7	1997-041875	349191 ✓
PARADISE EXT. #8	1997-041876	349192 ✓
PARADISE EXT. #9	1997-041877	349193 ✓
PARADISE EXT. #10	1997-041878	349194 ✓
PARADISE EXT. #11	1997-041879	349195 ✓
PARADISE EXT. #12	1997-041880	349196 ✓
SILICA REEF #4	1997-041881	349209 ✓
SILICA REEF #5	1997-041882	349210 ✓
SILICA REEF #6	1997-041883	349211 ✓

The following Claims are owned by Helmick AZ, L.L.C.:

PROSPECTOR #1	1997-041846	349049 ✓
PROSPECTOR #2	1997-041847	349050 ✓
HOPE #1	1997-041848	349051 ✓
HOPE #2	1997-041849	349052 ✓
HOPE #3	1997-041850	349053 ✓
HOPE #4	1997-041851	349054 ✓
HOPE #5	1997-041852	349055 ✓
HOPE #6	1997-041853	349056 ✓
HOPE #7	1997-041854	349057 ✓

PHOENIX, ARIZONA  
STATE OFFICE  
ARIZONA

2005 AUG 26 P 1:55

RECEIVED  
BUREAU OF  
LAND MANAGEMENT  
4

RE 9/20/05

40

<i>NAME</i>	<i>PINAL COUNTY RECDS DOCUMENT NUMBER</i>	<i>BLM SERIAL A MC NO.</i>
HOPE #8	1997-041855	349058 ✓
HOPE #9	1997-041856	349059 ✓
LITTLE HILL #1	1997-041857	349060 ✓
LITTLE HILL #13	1997-041858	349061 ✓
LITTLE HILL #14	1997-041859	349062 ✓
LITTLE HILL #15	1997-041860	349063 ✓
LITTLE HILL #16	1997-041861	349064 ✓
LITTLE HILL #17	1997-041862	349065 ✓
LITTLE HILL #18	1997-041863	349066 ✓
LITTLE HILL #19	1997-041864	349067 ✓
LITTLE HILL #20	1997-041865	349068 ✓

The following Claims are owned by Good Will, LLC and Helmick AZ, L.L.C:

AMPHITHEATER	1997-041203	349069 ✓
AMPHITHEATER #1	1997-041204	349070 ✓
AMPHITHEATER #2	1997-041205	349071 ✓
AMPHITHEATER #3	1997-041206	349072 ✓
AMPHITHEATER #4	1997-041207	349073 ✓
AMPHITHEATER #5	1997-041208	349074 ✓
BINDER	1997-041209	349075 ✓
CABIN	1997-041186	349077 ✓
CHAPO #1	1997-042628	349078 ✓
COPPER GIANT	1997-041213	349079 ✓
COPPER ROSE	1997-041187	349080 ✓
COPPER ROSE # 1	1997-041188	349081 ✓
COPPER ROSE #2	1997-041189	349082 ✓
GEM	1997-041190	349083 ✓
GOOD CHANCE	1997-041210	349096 ✓
IRON CAP	1997-041211	349100 ✓
IRON CAP EXT.	1997-041219	349101 ✓
LEAD REEF	1997-041201	349102 ✓
LEAD REEF #1	1997-041202	349103 ✓
OLD SOLDINE	1997-041212	349151 ✓
OLD SOLDINE #1	1997-041220	349152 ✓
PRETTY FAIR	1997-041222	349197 ✓
PRETTY FAIR #1	1997-041223	349198 ✓
SHEBA	1997-041180	349203 ✓
SILICA REEF #1	1997-041177	349206 ✓
SILICA REEF #2	1997-041178	349207 ✓
SILICA REEF #3	1997-041179	349208 ✓
STOVE LID	1997-041191	349213 ✓
STOVE LID #1	1997-041193	349214 ✓

PHOENIX, ARIZONA  
STATE OFFICE  
ARIZONA

AUG 26 P 1:55 2005

RECEIVED  
BUREAU OF  
LAND MANAGEMENT

40

RE 9/20/05

<i>NAME</i>	<i>PINAL COUNTY RECDS DOCUMENT NUMBER</i>	<i>BLM SERIAL A MC NO.</i>
STOVE LID #2	1997-041194	349215 ✓
STOVE LID EXT. #3	1997-041195	349216 ✓
ZIPPER	1997-041199	349225 ✓
ZIPPER LEAD	1997-041200	349226 ✓

I:\FILES\DOCS\MCGE02\971275\DOCAEN6682.DOC

163  
Total  
adm

ARIZONA  
STATE OFFICE  
PHOENIX, ARIZONA

2005 AUG 26 P 1:55

RECEIVED  
BUREAU OF  
LAND MANAGEMENT

RE 9/20/05

**United States Department of the Interior**  
**Bureau of Land Management**  
 BUSINESS & SUPPORT SVCS DIV  
 222 N CENTRAL AVE  
 PHOENIX, AZ 85004 -2203  
 Phone: (602) 417-9200

Receipt **AMC349049**  
**AMC349069**

No: 941070

<b>Transaction #:</b> 975436	
<b>Date of Transaction:</b> 08/30/2004	
<b>CUSTOMER:</b>	DECONCINI MCDONALD YETWIN & LACY 2525 E BROADWAY BLVD STE 200 TUCSON 58716

LINE #	QTY	DESCRIPTION	REMARKS	UNIT PRICE	TOTAL
1	1.00	LOCATABLE MINERALS / MINING CLAIMS- NOT NEW-UNADJUD, ONE AUTH NO. ONLY / MINING CLAIM MONEY RECEIVED (455) CASES: AMC349134/\$20375.00	MAINT 2005 (163)	- n/a -	20375.00
<b>TOTAL:</b>					<b>\$20,375.00</b>

PAYMENT INFORMATION			
1	AMOUNT:	\$20,375.00	POSTMARKED: N/A
	TYPE:	CHECK	RECEIVED: 08/30/2004
	CHECK NO:	1001	
	NAME:	DECONCINI MCDONALD YETWIN & 2525 E BROADWAY BLVD STE 200 TUCSON 58716	

REMARKS

This receipt was generated by the automated BLM Collections and Billing System and is a paper representation of a portion of the official electronic record contained therein.

*\$15,750 left*

*37 entered  
126 not entered*

*Rod*

ENTERED IN COMPUTER

*11/22/04*

After recording, please return to:  
John C. Lacy  
DeConcini McDonald Yetwin & Lacy, P.C.  
2525 E. Broadway Blvd., #200  
Tucson, AZ 85716

RECEIVED  
BUREAU OF  
LAND MANAGEMENT  
2004 AUG 27 P 1:59  
ARIZONA  
STATE OFFICE  
PHOENIX, ARIZONA

STATE OF ARIZONA )  
County of Pinal ) ss:

**CERTIFICATION OF PAYMENT OF MAINTENANCE FEE  
IN LIEU OF AFFIDAVIT OF ANNUAL ASSESSMENT WORK**

Deborah <sup>D.</sup> McGee, being first duly sworn, deposes and says that:

1. She is one of the owners of the unpatented lode mining claims situated in Pinal County, Arizona (the "Claims"), the location notices of which are of record in Pinal County, and in the records of the Arizona State Office of the Bureau of Land Management under the file numbers indicated in the attached Exhibit A.

The Claims are situated in Sections 5, 8, 9, 15 and 16, Township 15 South, Range 15 East, Gila and Salt River Meridian.

2. Pursuant to the 30 U.S.C. § 28f(a), as modified by 43 C.F.R. § 3830.21, as authorized by 30 U.S.C. § 28j(c), the owner has paid a maintenance fee of \$125 per claim for the assessment year beginning September 1, 2004, and this Certificate is in lieu of an affidavit of performance of annual assessment work or notice of intent of hold.

3. The names and address of the owners of the Claims for which this Certificate is prepared are Helmick AZ, L.L.C. and Good Will, LLC, P.O. Box 322, Oracle, AZ 85623.

**THIS IS NOT A CHANGE OF ADDRESS**

4. The Claims are held and claimed by the owner for the valuable minerals contained therein.

DATED this 20<sup>th</sup> day of August, 2004.

Deborah D. McGee  
Deborah B. McGee  
D.

The foregoing instrument was acknowledged before me this 25<sup>th</sup> day of August, 2004, by Deborah B. McGee.

Maria T. Seballos  
Notary Public



## EXHIBIT A

RECEIVED  
BUREAU OF  
LAND MANAGEMENT

The following listed unpatented mining claims are owned by Dave McGee, whose address is P.O. Box 322, Oracle, AZ 85623.

2004 AUG 27 P 1:59

<u>NAME</u>	<u>PINAL COUNTY RECDS</u> <u>DOCUMENT NUMBER</u>	<u>ARIZONA</u> <u>STATE OFFICE</u> <u>PHOENIX, ARIZONA</u>	<u>BLM SERIAL</u> <u>A MC NO.</u>
BRIDGE #1	1997-041458		349076 ✓
GEM #1	1997-041462		349084
GOLD DUST #1	1997-042124		349085
GOLD DUST #2	1997-042125		349086
GOLD DUST #3	1997-042126		349087
GOLD DUST #4	1997-042112		349088
GOLD DUST #6	1997-042127		349089
GOLD DUST #7	1997-042128		349090
GOLD DUST #10	1997-042129		349091
GOLD DUST #11	1997-042130		349092
GOLD DUST #12	1997-042131		349093
GOLD DUST #13	1997-042132		349094
GOLD DUST #14	1997-042133		349095
HUMBOLT	1997-041459		349097
HUMBOLT #1	1997-041460		349098
HUMBOLT #2	1997-041461		349099
LITTLE HILL #2	1997-042105		349104
LITTLE HILL #3	1997-042113		349105
LITTLE HILL #4	1997-042114		349106
LITTLE HILL #5	1997-042115		349107
LITTLE HILL #6	1997-042116		349108
LITTLE HILL #7	1997-042117		349109
LITTLE HILL #8	1997-042118		349110
LITTLE HILL #9	1997-042119		349111
LITTLE HILL #10	1997-042120		349112
LITTLE HILL #11	1997-042121		349113
LITTLE HILL #12	1997-042122		349114
LITTLE NUGGET #1	1997-042134		349115
LITTLE NUGGET #2	1997-042152		349116
MOLY #1	1997-042601		349117
MOLY #2	1997-042602		349118
MOLY #3	1997-042603		349119
MOLY #4	1997-042604		349120
MOLY #5	1997-042605		349121
MOLY #6	1997-042606		349122
MOLY #7	1997-042607		349123
MOLY #8	1997-042608		349124
MOLY #9	1997-042609		349125
MOLY #10	1997-042610		349126
MOLY #11	1997-042611		349127
MOLY #12	1997-042612		349128
MOLY #13	1997-042613		349129
MOLY #14	1997-042614		349130
MOLY #15	1997-042615		349131
MOLY #16	1997-042616		349132
MOLY #17	1997-042617		349133 - 46

ENTERED IN COMPUTER

RE 11/22/04



RECEIVED  
 PINAL COUNTY RECDS. BUREAU OF BLM SERIAL  
 DOCUMENT NUMBER AND MANAGEMENT MC NO.

NAME

MOLY #18	1997-042618	349134
MOLY #19	1997-042619	349135
MOLY #20	1997-042620	349136
MOLY #21	1997-042621	349137
MOLY #22	1997-042622	349138
MOLY #23	1997-042623	349139
MOLY #24	1997-042624	349140
MOLY #25	1997-042625	349141
MOLY #26	1997-042626	349142
MOLY #27	1997-042627	349143
MOLY #28	1997-042109	349144
MOLY #29	1997-042110	349145
MOLY #30	1997-042111	349146
MOLY #31	1997-042106	349147
MOLY #32	1997-042107	349148
MOLY #33	1997-042108	349149
MOLY EXT. #4	1997-042123	<u>349150</u>
PARADISE #3	1997-041425	349153
PARADISE #4	1997-041426	349154
PARADISE #5	1997-041427	349155
PARADISE #6	1997-041428	349156
PARADISE #7	1997-041429	349157
PARADISE #8	1997-041430	349158
PARADISE #9	1997-041431	349159
PARADISE #10	1997-041432	349160
PARADISE #11	1997-041433	349161
PARADISE #12	1997-041434	349162
PARADISE #13	1997-041435	349163
PARADISE #14	1997-041436	349164
PARADISE #15	1997-041437	349165
PARADISE #16	1997-041438	349166
PARADISE #17	1997-041439	349167
PARADISE #19	1997-041440	349168
PARADISE #20	1997-041441	349169
PARADISE #21	1997-041442	349170
PARADISE #22	1997-041463	349171
PARADISE #23	1997-041443	349172
PARADISE #24	1997-041444	349173
PARADISE #25	1997-041445	349174
PARADISE #26	1997-041446	349175
PARADISE #27	1997-041447	349176
PARADISE #28	1997-041448	349177
PARADISE #29	1997-041449	349178
PARADISE #30	1997-041450	349179
PARADISE #31	1997-041451	349180
PARADISE #32	1997-041452	349181
PARADISE #35	1997-041453	349182
PARADISE #36	1997-041176	349183

2004 AUG 27 P 1:58

ARIZONA  
 STATE OFFICE  
 PHOENIX, ARIZONA

ENTERED IN COMPUTER  
 RE 11/22/04

RECEIVED  
BUREAU OF  
PINAL COUNTY RECDS AND MANAGEMENT SERIAL  
DOCUMENT NUMBER A MC NO.

2004 AUG 27 P 1:59

NAME

PARADISE #37	1997-041454	349184
PARADISE #39	1997-041455	349185
PARADISE #40	1997-041456	349186
PARADISE #41	1997-041457	349187
PARADISE EXT. #4	1997-041872	349188
PARADISE EXT. #5	1997-041873	349189
PARADISE EXT. #6	1997-041874	349190
PARADISE EXT. #7	1997-041875	349191
PARADISE EXT. #8	1997-041876	349192
PARADISE EXT. #9	1997-041877	349193
PARADISE EXT. #10	1997-041878	349194
PARADISE EXT. #11	1997-041879	349195
PARADISE EXT. #12	1997-041880	349196
SILICA REEF #4	1997-041881	349209 ✓
SILICA REEF #5	1997-041882	349210 ✓
SILICA REEF #6	1997-041883	349211 ✓

ARIZONA  
STATE OFFICE  
PHOENIX, ARIZONA

The following listed unpatented mining claims are owned by Paul Helmick, whose address is P.O. Box 322, Oracle, AZ 85623.

<u>NAME</u>	<u>PINAL COUNTY RECDS DOCUMENT NUMBER</u>	<u>BLM SERIAL A MC NO.</u>
PROSPECTOR #1	1997-041846	349049
PROSPECTOR #2	1997-041847	349050
HOPE #1	1997-041848	349051
HOPE #2	1997-041849	349052
HOPE #3	1997-041850	349053
HOPE #4	1997-041851	349054
HOPE #5	1997-041852	349055
HOPE #6	1997-041853	349056
HOPE #7	1997-041854	349057
HOPE #8	1997-041855	349058
HOPE #9	1997-041856	349059
LITTLE HILL #1	1997-041857	349060
LITTLE HILL #13	1997-041858	349061
LITTLE HILL #14	1997-041859	349062
LITTLE HILL #15	1997-041860	349063
LITTLE HILL #16	1997-041861	349064
LITTLE HILL #17	1997-041862	349065
LITTLE HILL #18	1997-041863	349066
LITTLE HILL #19	1997-041864	349067
LITTLE HILL #20	1997-041865	349068

ENTERED IN COMPUTER  
RE 11/22/04

The following listed unpatented mining claims are owned by Dave McGee and Paul Helmick, P.O. Box 322, Oracle, AZ 85623.

<u>NAME</u>	<u>PINAL COUNTY RECDS DOCUMENT NUMBER</u>	<u>BLM SERIAL A MC NO.</u>
AMPHITHEATER	1997-041203	349069 ✓
AMPHITHEATER #1	1997-041204	349070 ✓
AMPHITHEATER #2	1997-041205	349071 ✓
AMPHITHEATER #3	1997-041206	349072 ✓
AMPHITHEATER #4	1997-041207	349073 ✓
AMPHITHEATER #5	1997-041208	349074 ✓
BINDER	1997-041209	349075 ✓
CABIN	1997-041186	349077 ✓
CHAPO #1	1997-042628	349078 ✓
COPPER GIANT	1997-041213	349079 ✓
COPPER ROSE	1997-041187	349080 ✓
COPPER ROSE #1	1997-041188	349081 ✓
COPPER ROSE #2	1997-041189	349082 ✓
GEM	1997-041190	349083 ✓
GOOD CHANCE	1997-041210	349096 ✓
IRON CAP	1997-041211	349100 ✓
IRON CAP EXT.	1997-041219	349101 ✓
LEAD REEF	1997-041201	349102 ✓
LEAD REEF #1	1997-041202	349103 ✓
OLD SOLDINE	1997-041212	349151 ✓
OLD SOLDINE #1	1997-041220	349152 ✓
PRETTY FAIR	1997-041222	349197 ✓
PRETTY FAIR #1	1997-041223	349198 ✓
SHEBA	1997-041180	349203 ✓
SILICA REEF #1	1997-041177	349206 ✓
SILICA REEF #2	1997-041178	349207 ✓
SILICA REEF #3	1997-041179	349208 ✓
STOVE LID	1997-041191	349213 ✓
STOVE LID #1	1997-041193	349214 ✓
STOVE LID #2	1997-041194	349215 ✓
STOVE LID EXT. #3	1997-041195	349216 ✓
ZIPPER	1997-041199	349225 ✓
ZIPPER LEAD	1997-041200	349226 ✓

ENTERED IN COMPUTER

RE 11/22/04

ARIZONA  
STATE OFFICE  
PHOENIX, ARIZONA

2004 AUG 27 P 1:59

RECEIVED  
BUREAU OF  
LAND MANAGEMENT

DECONCINI McDONALD YETWIN & LACY

A PROFESSIONAL CORPORATION

ATTORNEYS AT LAW

2525 EAST BROADWAY BOULEVARD ■ SUITE 200 ■ TUCSON, ARIZONA 85716-5300  
(520) 322-5000 ■ (520) 322-5585 (Fax)

EVO DECONCINI (1901-1986)

JOHN R. McDONALD	DENNIS DECONCINI
RICHARD M. YETWIN	JOHN C. LACY
JOHN C. RICHARDSON	JAMES A. JUTRY
SPENCER A. SMITH	MICHAEL R. URMAN
DENISE M. BAINTON	GARY F. URMAN
WAYNE E. YEHLING	DAVID V. SANDERSON
SHELTON L. FREEMAN	ALAN L. STEIN
JEFFREY R. SIMMONS	ALYCE L. PENNINGTON
LISA ANNE SMITH	NATHAN B. HANNAH
ALICE W. CALLISON	HEATHER K. GAINES
NANCY J. MARCH	SHEFALI MILCZAREK-DESAI
ALAN N. ARIAV	STACY RUPPRECHT BUTLER
SARAH LYNN TOWNSEND	

RICHARD C. KATZ - OF COUNSEL  
SARA J. VANCE - OF COUNSEL

August 26, 2004

VIA FEDERAL EXPRESS

Bureau of Land Management  
Arizona State Office  
Attn: Public Room  
222 N. Central Ave.  
Phoenix, AZ 85004

Re: Payment of Claim Maintenance Fees

Dear Ladies and Gentlemen:

Delivered herewith is a check in the amount of \$20,375, as payment of the claim maintenance fees pursuant to the 30 U.S.C. § 28f(a), as modified by 43 C.F.R. § 3830.21, as authorized by 30 U.S.C. § 28j(c) for the assessment year beginning September 1, 2004. Also enclosed is a copy of the Certification of Payment of Maintenance Fee in Lieu of Affidavit of Annual Assessment Work that will be filed in the official records of Pinal County, Arizona. The owner of the claims continues to be the same.

Please return a date-stamped copy of this letter to me in our Tucson office in the enclosed self addressed, stamped envelope. In addition, the receipt for payment will also need to be forwarded to this office. Thank you for your assistance and please feel free to contact me or John Lacy with any questions or concerns.

Sincerely,

Robin E. Barnes, CLA  
Paralegal

c. w/o enc. Deborah McGee  
I:\files\docs\MCGE02\971275\LTR\DO9509.WPD

AMC 349049  
AMC 349069

2025 NORTH THIRD STREET, SUITE 230  
PHOENIX, ARIZONA 85004-1472  
(602) 282-0500  
FAX: (602) 282-0520

19 WEST BIRCH AVENUE  
FLAGSTAFF, ARIZONA 86001  
(928) 214-0466  
FAX: (928) 214-6212

517 "C" STREET, NE  
WASHINGTON, D.C. 20002-7307  
(202) 546-6900  
FAX: (202) 543-5044

www.deconcinimcdonald.com

PLEASE REPLY TO TUCSON

RECEIVED  
BUREAU OF  
LAND MANAGEMENT  
AUG 27 11:59  
ARIZONA  
STATE OFFICE  
PHOENIX, ARIZONA

163@125=  
#20375=C

verify 10/21/04 SC  
ENTERED IN COMPUTER  
RS 9/24/04

After recording, please return to:  
John C. Lacy  
DeConcini McDonald Yetwin & Lacy, P.C.  
2525 E. Broadway Blvd., #200  
Tucson, AZ 85716

ARIZONA  
STATE OFFICE  
PHOENIX, ARIZONA

2004 AUG 27 P 1:59

RECEIVED  
BUREAU OF  
LAND MANAGEMENT

STATE OF ARIZONA )  
County of Pinal ) ss:

**CERTIFICATION OF PAYMENT OF MAINTENANCE FEE  
IN LIEU OF AFFIDAVIT OF ANNUAL ASSESSMENT WORK**

Deborah <sup>D.</sup> McGee, being first duly sworn, deposes and says that:

1. She is one of the owners of the unpatented lode mining claims situated in Pinal County, Arizona (the "Claims"), the location notices of which are of record in Pinal County, and in the records of the Arizona State Office of the Bureau of Land Management under the file numbers indicated in the attached Exhibit A.

The Claims are situated in Sections 5, 8, 9, 15 and 16, Township 15 South, Range 15 East, Gila and Salt River Meridian.

2. Pursuant to the 30 U.S.C. § 28f(a), as modified by 43 C.F.R. § 3830.21, as authorized by 30 U.S.C. § 28j(c), the owner has paid a maintenance fee of \$125 per claim for the assessment year beginning September 1, 2004, and this Certificate is in lieu of an affidavit of performance of annual assessment work or notice of intent of hold.

3. The names and address of the owners of the Claims for which this Certificate is prepared are Helmick AZ, L.L.C. and Good Will, LLC, P.O. Box 322, Oracle, AZ 85623.

**THIS IS NOT A CHANGE OF ADDRESS**

4. The Claims are held and claimed by the owner for the valuable minerals contained therein.

DATED this 25<sup>th</sup> day of August, 2004.

Deborah D. McGee  
Deborah B. McGee

The foregoing instrument was acknowledged before me this 25<sup>th</sup> day of August, 2004, by Deborah B. McGee.

Maria T. Seballos  
Notary Public



EXHIBIT A

RECEIVED  
BUREAU OF  
LAND MANAGEMENT

The following listed unpatented mining claims are owned by Dave McGee, whose address is P.O. Box 322, Oracle, AZ 85623.

2004 AUG 27 P 1:59

<u>NAME</u>	<u>PINAL COUNTY REC'DS</u> <u>DOCUMENT NUMBER</u>	<u>ARIZONA</u> <u>STATE OFFICE</u> <u>PHOENIX, ARIZONA</u>	<u>BLM SERIAL</u> <u>A MC NO.</u>
BRIDGE #1	1997-041458		349076
GEM #1	1997-041462		349084
GOLD DUST #1	1997-042124		349085
GOLD DUST #2	1997-042125		349086
GOLD DUST #3	1997-042126		349087
GOLD DUST #4	1997-042112		349088
GOLD DUST #6	1997-042127		349089
GOLD DUST #7	1997-042128		349090
GOLD DUST #10	1997-042129		349091
GOLD DUST #11	1997-042130		349092
GOLD DUST #12	1997-042131		349093
GOLD DUST #13	1997-042132		349094
GOLD DUST #14	1997-042133		349095
HUMBOLT	1997-041459		349097
HUMBOLT #1	1997-041460		349098
HUMBOLT #2	1997-041461		349099
LITTLE HILL #2	1997-042105		349104
LITTLE HILL #3	1997-042113		349105
LITTLE HILL #4	1997-042114		349106
LITTLE HILL #5	1997-042115		349107
LITTLE HILL #6	1997-042116		349108
LITTLE HILL #7	1997-042117		349109
LITTLE HILL #8	1997-042118		349110
LITTLE HILL #9	1997-042119		349111
LITTLE HILL #10	1997-042120		349112
LITTLE HILL #11	1997-042121		349113
LITTLE HILL #12	1997-042122		349114
LITTLE NUGGET #1	1997-042134		349115
LITTLE NUGGET #2	1997-042152		349116
MOLY #1	1997-042601		349117
MOLY #2	1997-042602		349118
MOLY #3	1997-042603		349119
MOLY #4	1997-042604		349120
MOLY #5	1997-042605		349121
MOLY #6	1997-042606		349122
MOLY #7	1997-042607		349123
MOLY #8	1997-042608		349124
MOLY #9	1997-042609		349125
MOLY #10	1997-042610		349126
MOLY #11	1997-042611		349127
MOLY #12	1997-042612		349128
MOLY #13	1997-042613		349129
MOLY #14	1997-042614		349130
MOLY #15	1997-042615		349131
MOLY #16	1997-042616		349132
MOLY #17	1997-042617		349133 -46 ✓

ENTERED IN COMPUTER

RS al24104



RECEIVED  
BUREAU OF BLM SERIAL  
AND MANAGEMENT MC NO.

PINAL COUNTY RECDS  
DOCUMENT NUMBER

NAME

MOLY #18	1997-042618	349134
MOLY #19	1997-042619	349135
MOLY #20	1997-042620	349136
MOLY #21	1997-042621	349137
MOLY #22	1997-042622	349138
MOLY #23	1997-042623	349139
MOLY #24	1997-042624	349140
MOLY #25	1997-042625	349141
MOLY #26	1997-042626	349142
MOLY #27	1997-042627	349143
MOLY #28	1997-042109	349144
MOLY #29	1997-042110	349145
MOLY #30	1997-042111	349146
MOLY #31	1997-042106	349147
MOLY #32	1997-042107	349148
MOLY #33	1997-042108	349149
MOLY EXT. #4	1997-042123	349150
PARADISE #3	1997-041425	349153
PARADISE #4	1997-041426	349154
PARADISE #5	1997-041427	349155
PARADISE #6	1997-041428	349156
PARADISE #7	1997-041429	349157
PARADISE #8	1997-041430	349158
PARADISE #9	1997-041431	349159
PARADISE #10	1997-041432	349160
PARADISE #11	1997-041433	349161
PARADISE #12	1997-041434	349162
PARADISE #13	1997-041435	349163
PARADISE #14	1997-041436	349164
PARADISE #15	1997-041437	349165
PARADISE #16	1997-041438	349166
PARADISE #17	1997-041439	349167
PARADISE #19	1997-041440	349168
PARADISE #20	1997-041441	349169
PARADISE #21	1997-041442	349170
PARADISE #22	1997-041463	349171
PARADISE #23	1997-041443	349172
PARADISE #24	1997-041444	349173
PARADISE #25	1997-041445	349174
PARADISE #26	1997-041446	349175
PARADISE #27	1997-041447	349176
PARADISE #28	1997-041448	349177
PARADISE #29	1997-041449	349178
PARADISE #30	1997-041450	349179
PARADISE #31	1997-041451	349180
PARADISE #32	1997-041452	349181
PARADISE #35	1997-041453	349182
PARADISE #36	1997-041176	349183 ✓

2004 AUG 27 P 1: 59  
ARIZONA  
STATE OFFICE  
PHOENIX, ARIZONA

RECEIVED  
BUREAU OF  
LAND MANAGEMENT

PINAL COUNTY RECDS  
DOCUMENT NUMBER

BLM SERIAL  
A MC NO.

2004 AUG 27 P 1:59

ARIZONA  
STATE OFFICE  
PHOENIX, ARIZONA

<u>NAME</u>	<u>PINAL COUNTY RECDS DOCUMENT NUMBER</u>	<u>BLM SERIAL A MC NO.</u>
PARADISE #37	1997-041454	349184
PARADISE #39	1997-041455	349185
PARADISE #40	1997-041456	349186
PARADISE #41	1997-041457	349187
PARADISE EXT. #4	1997-041872	349188
PARADISE EXT. #5	1997-041873	349189
PARADISE EXT. #6	1997-041874	349190
PARADISE EXT. #7	1997-041875	349191
PARADISE EXT. #8	1997-041876	349192
PARADISE EXT. #9	1997-041877	349193
PARADISE EXT. #10	1997-041878	349194
PARADISE EXT. #11	1997-041879	349195
PARADISE EXT. #12	1997-041880	349196
SILICA REEF #4	1997-041881	349209
SILICA REEF #5	1997-041882	349210
SILICA REEF #6	1997-041883	349211-10

The following listed unpatented mining claims are owned by Paul Helmick, whose address is P.O. Box 322, Oracle, AZ 85623.

<u>NAME</u>	<u>PINAL COUNTY RECDS DOCUMENT NUMBER</u>	<u>BLM SERIAL A MC NO.</u>
PROSPECTOR #1	1997-041846	349049
PROSPECTOR #2	1997-041847	349050
HOPE #1	1997-041848	349051
HOPE #2	1997-041849	349052
HOPE #3	1997-041850	349053
HOPE #4	1997-041851	349054
HOPE #5	1997-041852	349055
HOPE #6	1997-041853	349056
HOPE #7	1997-041854	349057
HOPE #8	1997-041855	349058
HOPE #9	1997-041856	349059
LITTLE HILL #1	1997-041857	349060
LITTLE HILL #13	1997-041858	349061
LITTLE HILL #14	1997-041859	349062
LITTLE HILL #15	1997-041860	349063
LITTLE HILL #16	1997-041861	349064
LITTLE HILL #17	1997-041862	349065
LITTLE HILL #18	1997-041863	349066
LITTLE HILL #19	1997-041864	349067
LITTLE HILL #20	1997-041865	349068

20 ✓

ENTERED IN COMPUTER

R2 9/24/04

The following listed unpatented mining claims are owned by Dave McGee and Paul Helmick, P.O. Box 322, Oracle, AZ 85623.

<u>NAME</u>	<u>PINAL COUNTY RECDS DOCUMENT NUMBER</u>	<u>BLM SERIAL A MC NO.</u>
AMPHITHEATER	1997-041203	349069
AMPHITHEATER #1	1997-041204	349070
AMPHITHEATER #2	1997-041205	349071
AMPHITHEATER #3	1997-041206	349072
AMPHITHEATER #4	1997-041207	349073
AMPHITHEATER #5	1997-041208	349074
BINDER	1997-041209	349075 ✓
CABIN	1997-041186	349077
CHAPO #1	1997-042628	349078
COPPER GIANT	1997-041213	349079
COPPER ROSE	1997-041187	349080
COPPER ROSE #1	1997-041188	349081
COPPER ROSE #2	1997-041189	349082
GEM	1997-041190	349083
GOOD CHANCE	1997-041210	349096
IRON CAP	1997-041211	349100
IRON CAP EXT.	1997-041219	349101
LEAD REEF	1997-041201	349102
LEAD REEF #1	1997-041202	349103
OLD SOLDINE	1997-041212	349151
OLD SOLDINE #1	1997-041220	349152
PRETTY FAIR	1997-041222	349197
PRETTY FAIR #1	1997-041223	349198
SHEBA	1997-041180	349203
SILICA REEF #1	1997-041177	349206
SILICA REEF #2	1997-041178	349207
SILICA REEF #3	1997-041179	349208
STOVE LID	1997-041191	349213
STOVE LID #1	1997-041193	349214
STOVE LID #2	1997-041194	349215
STOVE LID EXT. #3	1997-041195	349216
ZIPPER	1997-041199	349225
ZIPPER LEAD	1997-041200	349226

ENTERED IN COMPUTER

R2 9/24/04 5

ARIZONA  
STATE OFFICE  
PHOENIX, ARIZONA

2004 AUG 27 P 1:59

RECEIVED  
BUREAU OF  
LAND MANAGEMENT

**United States Department of the Interior**  
**Bureau of Land Management**  
 BUSINESS & SUPPORT SVCS DIV  
 222 N CENTRAL AVE  
 PHOENIX, AZ 85004 -2203  
 Phone: (602) 417-9200

Receipt	
No:	941070

**Transaction #:** 975436  
**Date of Transaction:** 08/30/2004

<b>CUSTOMER:</b>	DECONCINI MCDONALD YETWIN & LACY 2525 E BROADWAY BLVD STE 200 TUCSON 58716
------------------	--

LINE #	QTY	DESCRIPTION	REMARKS	UNIT PRICE	TOTAL
1	1.00	LOCATABLE MINERALS / MINING CLAIMS-NOT NEW-UNADJUD, ONE AUTH NO. ONLY / MINING CLAIM MONEY RECEIVED (455) CASES: AMC349134/\$20375.00	MAINT 2005 (163)	- n/a -	20375.00
<b>TOTAL:</b>					<b>\$20,375.00</b>

PAYMENT INFORMATION			
1	AMOUNT:	\$20,375.00	POSTMARKED: N/A
	TYPE:	CHECK	RECEIVED: 08/30/2004
	CHECK NO:	1001	
	NAME:	DECONCINI MCDONALD YETWIN & 2525 E BROADWAY BLVD STE 200 TUCSON 58716	

REMARKS

This receipt was generated by the automated BLM Collections and Billing System and is a paper representation of a portion of the official electronic record contained therein.



103 claims @ \$100 ea = \$16,300 - JH  
D DeCONCINI McDONALD YETWIN & Y

A PROFESSIONAL CORPORATION  
ATTORNEYS AT LAW  
2525 EAST BROADWAY BOULEVARD ■ SUITE 200 ■ TUCSON, ARIZONA 85716-5300  
(520) 322-5000 ■ (520) 322-5585 (Fax)

EVO DeCONCINI (1901-1986)

JOHN R. McDONALD      DENNIS DeCONCINI  
RICHARD M. YETWIN    JOHN C. LACY  
JOHN C. RICHARDSON    JAMES A. JUTRY  
SPENCER A. SMITH      MICHAEL R. URMAN  
DENISE M. BAINTON     GARY F. URMAN  
WAYNE E. YEHLING      DAVID V. SANDERSON  
SHELTON L. FREEMAN    ALAN L. STEIN  
JEFFREY R. SIMMONS    ALYCE L. PENNINGTON  
LISA ANNE SMITH        NATHAN B. HANNAH  
CHRISTINA URIAS        HEATHER K. GAINES  
NANCY J. MARCH         ALICE W. CALLISON  
SHEFALI MILCZAREK-DESAI    ALAN N. ARIAV

2025 NORTH THIRD STREET, SUITE 230  
PHOENIX, ARIZONA 85004-1472  
(602) 282-0500  
FAX: (602) 282-0520

517 "C" STREET, NE  
WASHINGTON, D.C. 20002-7307  
(202) 546-6900  
FAX: (202) 543-5044

www.deconcinimcdonald.com

PLEASE REPLY TO TUCSON

August 25, 2003

RICHARD C. KATZ - OF COUNSEL  
SARA J. VANCE - OF COUNSEL  
THOMAS G. ASIMOU - OF COUNSEL

VIA FEDERAL EXPRESS

Bureau of Land Management  
Arizona State Office  
Attn: Public Room  
222 N. Central Ave.  
Phoenix, AZ 85004

RECEIVED  
BUREAU OF  
LAND MANAGEMENT  
2003 AUG 27 A 10:41  
ARIZONA  
STATE OFFICE  
PHOENIX, ARIZONA

Re: **Payment of Claim Maintenance Fees**

Dear Ladies and Gentlemen:

Delivered herewith is a check in the amount of \$16,300.00 as payment of the claim maintenance fees pursuant to Sections 10101(a) and (b) of the Omnibus Budget Reconciliation Act of 1993 (Act of August 10, 1993, 107 Stat. 312), as extended by the Department of Interior and Related Agencies Appropriations Act of October 21, 1998 (P.L. 105-277) and 43 CFR §3833.1-5(b), for the assessment year beginning September 1, 2003.

A copy of the Certification of Payment of Maintenance Fee in Lieu of Affidavit of Annual Assessment Work that will be filed in the official records of Pinal County, Arizona, is also enclosed herewith. The owners of the claims continue to be Paul Helmick and Dave McGee.

Sincerely,  
*Robin E. Barnes*

Robin E. Barnes, CLA  
Paralegal

c. w/enc      Dave McGee  
I:\files\docs\MCGE02\971275\LTR\C13235.WPD

ENTERED IN COMPUTER  
RE 9/12/03

✓  
REB



After recording, please return to:  
John C. Lacy  
DeConcini McDonald Yetwin & Lacy, P.C.  
2525 E. Broadway Blvd., #200  
Tucson, AZ 85716

RECEIVED  
BUREAU OF  
LAND MANAGEMENT  
2003 AUG 27 7 10:41  
ARIZONA  
STATE OFFICE  
PHOENIX, ARIZONA

STATE OF ARIZONA )  
County of Pinal ) ss:  
)

**CERTIFICATION OF PAYMENT OF MAINTENANCE FEE  
IN LIEU OF AFFIDAVIT OF ANNUAL ASSESSMENT WORK**

Dave McGee, being first duly sworn, deposes and says that:

1. He is one of the owners of the unpatented lode mining claims situated in Pinal County, Arizona (the "Claims"), the location notices of which are of record in Pinal County, and in the records of the Arizona State Office of the Bureau of Land Management under the file numbers indicated in the attached Exhibit A.

The Claims are situated in Sections 5, 8, 9, 15 and 16, Township 15 South, Range 15 East, Gila and Salt River Meridian.

2. Pursuant to the Sections 10101 (a) and (b) of the Omnibus Budget Reconciliation Act of 1993 (Act of August 10, 1993, 107 Stat. 312), as extended by the Department of the Interior and Related Agencies Appropriations Act of October 21, 1998 (P.L. 105-277) and 43 CFR § 3833.1-5(b), the owner has paid a maintenance fee of \$100 per claim for the assessment year beginning September 1, 2003, and this Certificate is in lieu of an affidavit of performance of annual assessment work or notice of intent of hold.

3. The names and address of the owners of the Claims for which this Certificate is prepared are Paul Helmick and/or Dave McGee, P.O. Box 322, Oracle, AZ 85623.

THIS IS NOT A CHANGE OF ADDRESS

4. The Claims are held and claimed by the owner for the valuable mineral contained therein.

DATED this 29 day of July, 2003.

Dave McGee  
Dave McGee

The foregoing instrument was acknowledged before me this 29 day of July, 2003, by Dave McGee.



Ginger Tarin  
Public

ENTERED IN COMPUTER  
RE 9/12/03

**EXHIBIT A**

The following listed unpatented mining claims are owned by Dave McGee, whose address is P.O. Box 322, Oracle, AZ 85623.

<u>NAME</u>	<u>PINAL COUNTY RECDS DOCUMENT NUMBER</u>	<u>BLM SERIAL A MC NO.</u>
BRIDGE #1	1997-041458	349076
GEM #1	1997-041462	349084
GOLD DUST #1	1997-042124	349085
GOLD DUST #2	1997-042125	349086
GOLD DUST #3	1997-042126	349087
GOLD DUST #4	1997-042112	349088
GOLD DUST #6	1997-042127	349089
GOLD DUST #7	1997-042128	349090
GOLD DUST #10	1997-042129	349091
GOLD DUST #11	1997-042130	349092
GOLD DUST #12	1997-042131	349093
GOLD DUST #13	1997-042132	349094
GOLD DUST #14	1997-042133	349095
HUMBOLT	1997-041459	349097
HUMBOLT #1	1997-041460	349098
HUMBOLT #2	1997-041461	349099
LITTLE HILL #2	1997-042105	349104
LITTLE HILL #3	1997-042113	349105
LITTLE HILL #4	1997-042114	349106
LITTLE HILL #5	1997-042115	349107
LITTLE HILL #6	1997-042116	349108
LITTLE HILL #7	1997-042117	349109
LITTLE HILL #8	1997-042118	349110
LITTLE HILL #9	1997-042119	349111
LITTLE HILL #10	1997-042120	349112
LITTLE HILL #11	1997-042121	349113
LITTLE HILL #12	1997-042122	349114
LITTLE NUGGET #1	1997-042134	349115
LITTLE NUGGET #2	1997-042152	349116
MOLY #1	1997-042601	349117
MOLY #2	1997-042602	349118
MOLY #3	1997-042603	349119
MOLY #4	1997-042604	349120
MOLY #5	1997-042605	349121
MOLY #6	1997-042606	349122
MOLY #7	1997-042607	349123
MOLY #8	1997-042608	349124
MOLY #9	1997-042609	349125
MOLY #10	1997-042610	349126
MOLY #11	1997-042611	349127
MOLY #12	1997-042612	349128
MOLY #13	1997-042613	349129
MOLY #14	1997-042614	349130
MOLY #15	1997-042615	349131
MOLY #16	1997-042616	349132

RECEIVED  
 BUREAU OF  
 LAND MANAGEMENT  
 ARIZONA  
 STATE OFFICE  
 PHOENIX, ARIZONA

ENTERED IN COMPUTER  
 RE 9/12/03

45

<u>NAME</u>	<u>PINAL COUNTY RECDS DOCUMENT NUMBER</u>	<u>BLM SERIAL A MC NO.</u>
MOLY #17	1997-042617	349133
MOLY #18	1997-042618	349134
MOLY #19	1997-042619	349135
MOLY #20	1997-042620	349136
MOLY #21	1997-042621	349137
MOLY #22	1997-042622	349138
MOLY #23	1997-042623	349139
MOLY #24	1997-042624	349140
MOLY #25	1997-042625	349141
MOLY #26	1997-042626	349142
MOLY #27	1997-042627	349143
MOLY #28	1997-042109	349144
MOLY #29	1997-042110	349145
MOLY #30	1997-042111	349146
MOLY #31	1997-042106	349147
MOLY #32	1997-042107	349148
MOLY #33	1997-042108	349149
MOLY EXT. #4	1997-042123	349150
PARADISE #3	1997-041425	349151
PARADISE #4	1997-041426	349152
PARADISE #5	1997-041427	349153
PARADISE #6	1997-041428	349154
PARADISE #7	1997-041429	349155
PARADISE #8	1997-041430	349156
PARADISE #9	1997-041431	349157
PARADISE #10	1997-041432	349158
PARADISE #11	1997-041433	349159
PARADISE #12	1997-041434	349160
PARADISE #13	1997-041435	349161
PARADISE #14	1997-041436	349162
PARADISE #15	1997-041437	349163
PARADISE #16	1997-041438	349164
PARADISE #17	1997-041439	349165
PARADISE #19	1997-041440	349166
PARADISE #20	1997-041441	349167
PARADISE #21	1997-041442	349168
PARADISE #22	1997-041443	349169
PARADISE #23	1997-041444	349170
PARADISE #24	1997-041445	349171
PARADISE #25	1997-041446	349172
PARADISE #26	1997-041447	349173
PARADISE #27	1997-041448	349174
PARADISE #28	1997-041449	349175
PARADISE #29	1997-041450	349176
PARADISE #30	1997-041451	349177
PARADISE #31	1997-041452	349178
PARADISE #32	1997-041453	349179
PARADISE #35	1997-041453	349180
		349181
		349182

ARIZONA  
 STATE OFFICE  
 PHOENIX, ARIZONA

RECEIVED  
 BUREAU OF  
 LAND MANAGEMENT  
 PHOENIX, ARIZONA

ENTERED IN COMPUTER  
 RE 9/12/03

28

<u>NAME</u>	<u>PINAL COUNTY RECDS DOCUMENT NUMBER</u>	<u>BLM SERIAL A MC NO.</u>
PARADISE #36	1997-041176	349183
PARADISE #37	1997-041454	349184
PARADISE #39	1997-041455	349185
PARADISE #40	1997-041456	349186
PARADISE #41	1997-041457	349187
PARADISE EXT. #4	1997-041872	349188
PARADISE EXT. #5	1997-041873	349189
PARADISE EXT. #6	1997-041874	349190
PARADISE EXT. #7	1997-041875	349191
PARADISE EXT. #8	1997-041876	349192
PARADISE EXT. #9	1997-041877	349193
PARADISE EXT. #10	1997-041878	349194
PARADISE EXT. #11	1997-041879	349195
PARADISE EXT. #12	1997-041880	349196
SILICA REEF #4	1997-041881	349209
SILICA REEF #5	1997-041882	349210
SILICA REEF #6	1997-041883	349211

The following listed unpatented mining claims are owned by Paul Helmick, whose address is P.O. Box 322, Oracle, AZ 85623.

<u>NAME</u>	<u>PINAL COUNTY RECDS DOCUMENT NUMBER</u>	<u>BLM SERIAL A MC NO.</u>
PROSPECTOR #1	1997-041846	349049
PROSPECTOR #2	1997-041847	349050
HOPE #1	1997-041848	349051
HOPE #2	1997-041849	349052
HOPE #3	1997-041850	349053
HOPE #4	1997-041851	349054
HOPE #5	1997-041852	349055
HOPE #6	1997-041853	349056
HOPE #7	1997-041854	349057
HOPE #8	1997-041855	349058
HOPE #9	1997-041856	349059
LITTLE HILL #1	1997-041857	349060
LITTLE HILL #13	1997-041858	349061
LITTLE HILL #14	1997-041859	349062
LITTLE HILL #15	1997-041860	349063
LITTLE HILL #16	1997-041861	349064
LITTLE HILL #17	1997-041862	349065
LITTLE HILL #18	1997-041863	349066
LITTLE HILL #19	1997-041864	349067
LITTLE HILL #20	1997-041865	349068

RECEIVED  
 BUREAU OF  
 LAND MANAGEMENT  
 2000  
 AUG 2  
 ARIZONA  
 STATE OFFICE  
 PHOENIX, ARIZONA

ENTERED IN COMPUTER

RE 9/12/03

The following listed unpatented mining claims are owned by Dave McGee and Paul Helmick, P.O. Box 322, Oracle, AZ 85623.

<u>NAME</u>	<u>PINAL COUNTY RECDS DOCUMENT NUMBER</u>	<u>BLM SERIAL A MC NO.</u>
AMPHITHEATER	1997-041203	349069
AMPHITHEATER #1	1997-041204	349070
AMPHITHEATER #2	1997-041205	349071
AMPHITHEATER #3	1997-041206	349072
AMPHITHEATER #4	1997-041207	349073
AMPHITHEATER #5	1997-041208	349074
BINDER	1997-041209	349075
CABIN	1997-041186	349077
CHAPO #1	1997-042628	349078
COPPER GIANT	1997-041213	349079
COPPER ROSE	1997-041187	349080
COPPER ROSE #1	1997-041188	349081
COPPER ROSE #2	1997-041189	349082
GEM	1997-041190	349083
GOOD CHANCE	1997-041210	349096
IRON CAP	1997-041211	349100
IRON CAP EXT.	1997-041219	349101
LEAD REEF	1997-041201	349102
LEAD REEF #1	1997-041202	349103
OLD SOLDINE	1997-041212	349151
OLD SOLDINE #1	1997-041220	349152
PRETTY FAIR	1997-041222	349197
PRETTY FAIR #1	1997-041223	349198
SHEBA	1997-041180	349203
SILICA REEF #1	1997-041177	349206
SILICA REEF #2	1997-041178	349207
SILICA REEF #3	1997-041179	349208
STOVE LID	1997-041191	349213
STOVE LID #1	1997-041193	349214
STOVE LID #2	1997-041194	349215
STOVE LID EXT. #3	1997-041195	349216
ZIPPER	1997-041199	349225
ZIPPER LEAD	1997-041200	349226

I:\files\docs\MCGE02\971275\DOC\CE3931.WPD

RECEIVED  
BUREAU OF  
LAND MANAGEMENT  
2003 AUG 27 A 10:41  
ARIZONA  
STATE OFFICE  
PHOENIX, ARIZONA

ENTERED IN COMPUTER  
RE 9/12/03

**United States Department of the Interior**  
**Bureau of Land Management**  
 BUSINESS & SUPPORT SVCS DIV  
 222 N CENTRAL AVE  
 PHOENIX, AZ 85004 -2203  
 Phone: (602) 417-9200

Receipt	
No:	741429

<b>Transaction #:</b> 770983
<b>Date of Transaction:</b> 08/28/2003
<b>CUSTOMER:</b> JOHN C LACY DECONCINI MCDONALD YETWIN & LACY PC 2525 E BROADWAY BLVD #200 TUCSON,AZ 85716

LINE #	QTY	DESCRIPTION	REMARKS	UNIT PRICE	TOTAL
1	1.00	LOCATABLE MINERALS / MINING CLAIMS-NOT NEW-UNADJUD,ONE AUTH NO. ONLY / MINING CLAIM MONEY RECEIVED (455) CASES: AMC349076/\$16300.00	MAIN 2004 (168)	- n/a -	16300.00
<b>TOTAL:</b>					<b>\$16,300.00</b>

PAYMENT INFORMATION			
1	AMOUNT:	\$16,300.00	POSTMARKED: 08/25/2003
	TYPE:	CHECK	RECEIVED: 08/27/2003
	CHECK NO:	6082	
	NAME:	LITTLE HILL MINES INC. 2525 E BROADWAY BLVD #200 TUCSON AZ 85716	

REMARKS

This receipt was generated by the automated BLM Collections and Billing System and is a paper representation of a portion of the official electronic record contained therein.





DECONCINI McDONALD YETWIN & HCY

A PROFESSIONAL CORPORATION

ATTORNEYS AT LAW

2525 EAST BROADWAY BOULEVARD ■ SUITE 200 ■ TUCSON, ARIZONA 85716-5300

(520) 322-5000 ■ (520) 322-5585 (Fax)

EVO DeCONCINI (1901-1986)

JOHN R. McDONALD DENNIS DeCONCINI  
RICHARD M. YETWIN JOHN C. LACY  
JOHN C. RICHARDSON JAMES A. JUTRY  
SPENCER A. SMITH MICHAEL R. URMAN  
DENISE M. BAINTON PHILIP R. WOOTEN  
LUIS A. OCHOA GARY F. URMAN  
WAYNE E. YEHLING CHRISTINA URIAS  
DAVID V. SANDERSON SHELTON L. FREEMAN  
JEFFREY R. SIMMONS ALYCE L. PENNINGTON  
LISA ANNE SMITH NATHAN B. HANNAH  
HEATHER K. GAINES AMY T. CRADDOCK  
NANCY J. MARCH ALICE W. CALLISON

2025 NORTH THIRD STREET, SUITE 230  
PHOENIX, ARIZONA 85004-1472  
(602) 282-0500  
FAX: (602) 282-0520

517 "C" STREET, NE  
WASHINGTON, D.C. 20002-7307  
(202) 546-6900  
FAX: (202) 543-5044

August 20, 2002

www.deconcinimcdonald.com

PLEASE REPLY TO TUCSON

RICHARD C. KATZ - OF COUNSEL  
SARA J. VANCE - OF COUNSEL

VIA HAND DELIVERY

Bureau of Land Management  
Arizona State Office  
Attn: Public Room  
222 N. Central Ave.  
Phoenix, AZ 85004

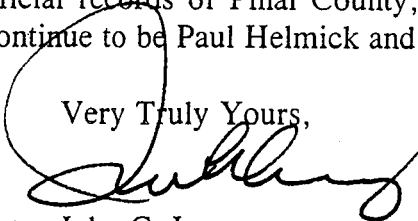
Re: Payment of Claim Maintenance Fees

Dear Ladies and Gentlemen:

Delivered herewith is a check in the amount of \$16,300.00 as payment of the claim maintenance fees pursuant to Sections 10101(a) and (b) of the Omnibus Budget Reconciliation Act of 1993 (Act of August 10, 1993, 107 Stat. 312), as extended by the Department of Interior and Related Agencies Appropriations Act of October 21, 1998 (P.L. 105-277) and 43 CFR §3833.1-5(b), for the assessment year beginning September 1, 2002.

A copy of the Certification of Payment of Maintenance Fee in Lieu of Affidavit of Annual Assessment Work that will be filed in the official records of Pinal County, Arizona, is also enclosed herewith. The owners of the claims continue to be Paul Helmick and Dave McGee.

Very Truly Yours,

  
John C. Lacy

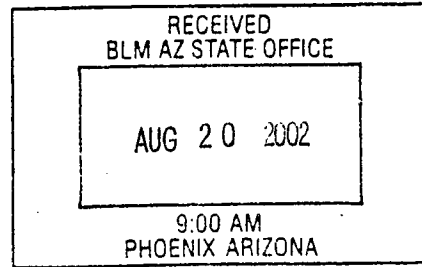
c. w/enc Dave McGee  
I:\files\docs\MCGE02\971275\LTR\BC1494.WPD

RECEIVED BLM AZ STATE OFFICE
AUG 20 2002
9:00 AM PHOENIX ARIZONA

ENTERED INTO COMPUTER

9/25/02 AB

After recording, please return to:  
John C. Lacy  
DeConcini McDonald Yetwin & Lacy, P.C.  
2525 E. Broadway Blvd., #200  
Tucson, AZ 85716



STATE OF ARIZONA )  
County of Pinal ) ss:

**CERTIFICATION OF PAYMENT OF MAINTENANCE FEE  
IN LIEU OF AFFIDAVIT OF ANNUAL ASSESSMENT WORK**

Dave McGee, being first duly sworn, deposes and says that:

1. He is one of the owners of the unpatented lode mining claims situated in Pinal County, Arizona (the "Claims"), the location notices of which are of record in Pinal County, and in the records of the Arizona State Office of the Bureau of Land Management under the file numbers indicated in the attached Exhibit A.

The Claims are situated in Sections 5, 8, 9, 15 and 16, Township 15 South, Range 15 East, Gila and Salt River Meridian.

2. Pursuant to the Sections 10101 (a) and (b) of the Omnibus Budget Reconciliation Act of 1993 (Act of August 10, 1993, 107 Stat. 312), as extended by the Department of the Interior and Related Agencies Appropriations Act of October 21, 1998 (P.L. 105-277) and 43 CFR § 3833.1-5(b), the owner has paid a maintenance fee of \$100 per claim for the assessment year beginning September 1, 2002, and this Certificate is in lieu of an affidavit of performance of annual assessment work or notice of intent of hold.

3. The names and address of the owners of the Claims for which this Certificate is prepared are Paul Helmick and/or Dave McGee, P.O. Box 322, Oracle, AZ 85623.

THIS IS NOT A CHANGE OF ADDRESS

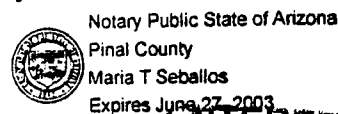
4. The Claims are held and claimed by the owner for the valuable mineral contained therein.

DATED this 6<sup>th</sup> day of August, 2002.

Dave McGee  
Dave McGee

The foregoing instrument was acknowledged before me this 6<sup>th</sup> day of August, 2002, by Dave McGee.

Maria T Seballos  
Notary Public



163 x 100. = 16,300.00  
TES.


ENTERED INTO COMPUTER

9/25/02 ab

**EXHIBIT A**

The following listed unpatented mining claims are owned by Dave McGee, whose address is P.O. Box 322, Oracle, AZ 85623.

<u>NAME</u>	<u>PINAL COUNTY RECDS DOCUMENT NUMBER</u>	<u>BLM SERIAL A MC NO.</u>
BRIDGE #1	1997-041458	349076
GEM #1	1997-041462	349084
GOLD DUST #1	1997-042124	349085
GOLD DUST #2	1997-042125	349086
GOLD DUST #3	1997-042126	349087
GOLD DUST #4	1997-042112	349088
GOLD DUST #6	1997-042127	349089
GOLD DUST #7	1997-042128	349090
GOLD DUST #10	1997-042129	349091
GOLD DUST #11	1997-042130	349092
GOLD DUST #12	1997-042131	349093
GOLD DUST #13	1997-042132	349094
GOLD DUST #14	1997-042133	349095
HUMBOLT	1997-041459	349097
HUMBOLT #1	1997-041460	349098
HUMBOLT #2	1997-041461	349099
LITTLE HILL #2	1997-042105	349104
LITTLE HILL #3	1997-042113	349105
LITTLE HILL #4	1997-042114	349106
LITTLE HILL #5	1997-042115	349107
LITTLE HILL #6	1997-042116	349108
LITTLE HILL #7	1997-042117	349109
LITTLE HILL #8	1997-042118	349110
LITTLE HILL #9	1997-042119	349111
LITTLE HILL #10	1997-042120	349112
LITTLE HILL #11	1997-042121	349113
LITTLE HILL #12	1997-042122	349114
LITTLE NUGGET #1	1997-042134	349115
LITTLE NUGGET #2	1997-042152	349116
MOLY #1	1997-042601	349117
MOLY #2	1997-042602	349118
MOLY #3	1997-042603	349119
MOLY #4	1997-042604	349120
MOLY #5	1997-042605	349121
MOLY #6	1997-042606	349122
MOLY #7	1997-042607	349123
MOLY #8	1997-042608	349124
MOLY #9	1997-042609	349125
MOLY #10	1997-042610	349126
MOLY #11	1997-042611	349127
MOLY #12	1997-042612	349128
MOLY #13	1997-042613	349129
MOLY #14	1997-042614	349130
MOLY #15	1997-042615	349131
MOLY #16	1997-042616	349132



**ENTERED INTO COMPUTER**

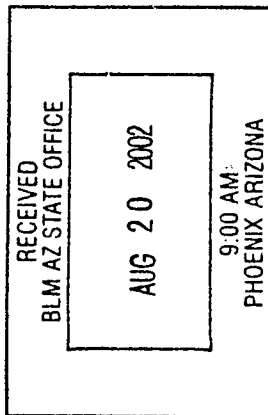
9/25/02 ab

NAME

PINAL COUNTY RECDS  
DOCUMENT NUMBER

BLM SERIAL  
A MC NO.

MOLY #17	1997-042617	349133
MOLY #18	1997-042618	349134
MOLY #19	1997-042619	349135
MOLY #20	1997-042620	349136
MOLY #21	1997-042621	349137
MOLY #22	1997-042622	349138
MOLY #23	1997-042623	349139
MOLY #24	1997-042624	349140
MOLY #25	1997-042625	349141
MOLY #26	1997-042626	349142
MOLY #27	1997-042627	349143
MOLY #28	1997-042109	349144
MOLY #29	1997-042110	349145
MOLY #30	1997-042111	349146
MOLY #31	1997-042106	349147
MOLY #32	1997-042107	349148
MOLY #33	1997-042108	349149
MOLY EXT. #4	1997-042123	349150
PARADISE #3	1997-041425	349153
PARADISE #4	1997-041426	349154
PARADISE #5	1997-041427	349155
PARADISE #6	1997-041428	349156
PARADISE #7	1997-041429	349157
PARADISE #8	1997-041430	349158
PARADISE #9	1997-041431	349159
PARADISE #10	1997-041432	349160
PARADISE #11	1997-041433	349161
PARADISE #12	1997-041434	349162
PARADISE #13	1997-041435	349163
PARADISE #14	1997-041436	349164
PARADISE #15	1997-041437	349165
PARADISE #16	1997-041438	349166
PARADISE #17	1997-041439	349167
PARADISE #19	1997-041440	349168
PARADISE #20	1997-041441	349169
PARADISE #21	1997-041442	349170
PARADISE #22	1997-041463	349171
PARADISE #23	1997-041443	349172
PARADISE #24	1997-041444	349173
PARADISE #25	1997-041445	349174
PARADISE #26	1997-041446	349175
PARADISE #27	1997-041447	349176
PARADISE #28	1997-041448	349177
PARADISE #29	1997-041449	349178
PARADISE #30	1997-041450	349179
PARADISE #31	1997-041451	349180
PARADISE #32	1997-041452	349181
PARADISE #35	1997-041453	349182



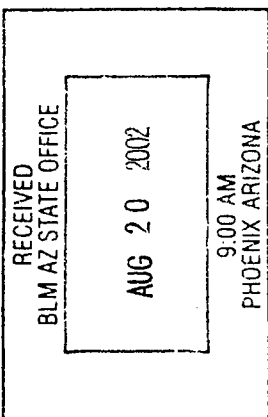
**ENTERED INTO COMPUTER**

9/25/02 AB

<u>NAME</u>	<u>PINAL COUNTY RECDS DOCUMENT NUMBER</u>	<u>BLM SERIAL A MC NO.</u>
PARADISE #36	1997-041176	349183
PARADISE #37	1997-041454	349184
PARADISE #39	1997-041455	349185
PARADISE #40	1997-041456	349186
PARADISE #41	1997-041457	349187
PARADISE EXT. #4	1997-041872	349188
PARADISE EXT. #5	1997-041873	349189
PARADISE EXT. #6	1997-041874	349190
PARADISE EXT. #7	1997-041875	349191
PARADISE EXT. #8	1997-041876	349192
PARADISE EXT. #9	1997-041877	349193
PARADISE EXT. #10	1997-041878	349194
PARADISE EXT. #11	1997-041879	349195
PARADISE EXT. #12	1997-041880	349196
SILICA REEF #4	1997-041881	349209
SILICA REEF #5	1997-041882	349210
SILICA REEF #6	1997-041883	349211

The following listed unpatented mining claims are owned by Paul Helmick, whose address is P.O. Box 322, Oracle, AZ 85623.

<u>NAME</u>	<u>PINAL COUNTY RECDS DOCUMENT NUMBER</u>	<u>BLM SERIAL A MC NO.</u>
PROSPECTOR #1	1997-041846	349049
PROSPECTOR #2	1997-041847	349050
HOPE #1	1997-041848	349051
HOPE #2	1997-041849	349052
HOPE #3	1997-041850	349053
HOPE #4	1997-041851	349054
HOPE #5	1997-041852	349055
HOPE #6	1997-041853	349056
HOPE #7	1997-041854	349057
HOPE #8	1997-041855	349058
HOPE #9	1997-041856	349059
LITTLE HILL #1	1997-041857	349060
LITTLE HILL #13	1997-041858	349061
LITTLE HILL #14	1997-041859	349062
LITTLE HILL #15	1997-041860	349063
LITTLE HILL #16	1997-041861	349064
LITTLE HILL #17	1997-041862	349065
LITTLE HILL #18	1997-041863	349066
LITTLE HILL #19	1997-041864	349067
LITTLE HILL #20	1997-041865	349068

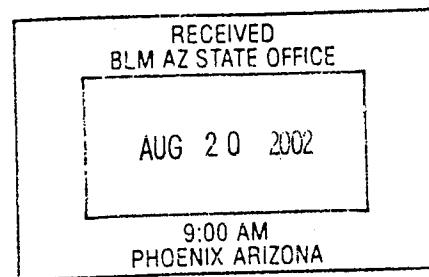




The following listed unpatented mining claims are owned by Dave McGee and Paul Helmick, P.O. Box 322, Oracle, AZ 85623.

<u>NAME</u>	<u>PINAL COUNTY RECDS DOCUMENT NUMBER</u>	<u>BLM SERIAL A MC NO.</u>
AMPHITHEATER	1997-041203	349069
AMPHITHEATER #1	1997-041204	349070
AMPHITHEATER #2	1997-041205	349071
AMPHITHEATER #3	1997-041206	349072
AMPHITHEATER #4	1997-041207	349073
AMPHITHEATER #5	1997-041208	349074
BINDER	1997-041209	349075
CABIN	1997-041186	349077
CHAPO #1	1997-042628	349078
COPPER GIANT	1997-041213	349079
COPPER ROSE	1997-041187	349080
COPPER ROSE #1	1997-041188	349081
COPPER ROSE #2	1997-041189	349082
GEM	1997-041190	349083
GOOD CHANCE	1997-041210	349096
IRON CAP	1997-041211	349100
IRON CAP EXT.	1997-041219	349101
LEAD REEF	1997-041201	349102
LEAD REEF #1	1997-041202	349103
OLD SOLDINE	1997-041212	349151
OLD SOLDINE #1	1997-041220	349152
PRETTY FAIR	1997-041222	349197
PRETTY FAIR #1	1997-041223	349198
SHEBA	1997-041180	349203
SILICA REEF #1	1997-041177	349206
SILICA REEF #2	1997-041178	349207
SILICA REEF #3	1997-041179	349208
STOVE LID	1997-041191	349213
STOVE LID #1	1997-041193	349214
STOVE LID #2	1997-041194	349215
STOVE LID EXT. #3	1997-041195	349216
ZIPPER	1997-041199	349225
ZIPPER LEAD	1997-041200	349226

I:\files\docs\MCGE02\971275\DOC\B78416.WPD



ENTERED INTO COMPUTER

**United States Department of the Interior**  
**Bureau of Land Management**  
 BUSINESS & SUPPORT SVCS DIV  
 222 N CENTRAL AVE  
 PHOENIX, AZ 85004 -2203  
 Phone: (602) 417-9200

Receipt	
No.	545298

**Transaction #:** 569925  
**Date of Transaction:** 08/21/2002

**CUSTOMER:** JOHN LACY  
 2525 E BROADWAY BLVD  
 SUITE 200  
 TUCSON, AZ 85716

LINE #	QTY	DESCRIPTION	REMARKS	UNIT PRICE	TOTAL
1	1.00	LOCATABLE MINERALS / MINING CLAIMS-NOT NEW-UNADJUD, ONE AUTH NO. ONLY / MINING CLAIM MONEY RECEIVED (455) CASES: AMC349076/\$16300.00	MAINT 2003 (163)	- n/a -	16300.00
<b>TOTAL:</b>					<b>\$16,300.00</b>

PAYMENT INFORMATION			
1	AMOUNT	\$16,300.00	POSTMARKED: N/A
	TYPE	CHECK	RECEIVED: 08/21/2002
	CHECK NO.	6178	
	NAME	SILICA MINES INC P.O. BOX 332 ORACLE AZ 85623	

REMARKS

This receipt was generated by the automated BLM Collections and Billing System and is a paper representation of a portion of the official electronic record contained therein.

DEPARTMENT OF THE INTERIOR  
BUREAU OF LAND MANAGEMENT  
Missing Yearly Attachments for Enter\_Year 2001

HELMICK PAUL C  
BOX 332  
ORACLE, AZ 85623

Lead File Number - AMC349069

<u>Serial Number</u>	<u>Mc Claim Nm</u>	<u>Last Assess Yr</u>
AMC349199	SANDY	1999
AMC349200	SADIE	1999
AMC349201	SADIE #1	1999
AMC349202	SARAH	1999
AMC349204	SHEBA #1	1999
AMC349205	SHEBA #2	1999
AMC349212	SLIM #1	1999
AMC349217	SUZIE #1	1999
AMC349218	SUZIE #2	1999
AMC349219	SUZIE #3	1999
AMC349220	SUZIE #4	1999
AMC349221	SUZIE EXT	1999
AMC349222	SYLVIA	1999
AMC349223	SYLVIA #1	1999
AMC349224	SYLVIA #2	1999

*Closed*

*349199 - 349202*

*349204 - 349205*

*349212*

*349217 - 349224*

*9/1/00*

*PH*

VERIFIED  
*RE 5/29/2001*

ENTERED INTO COMPUTER

*TL 5/24/01*

DEPARTMENT OF THE INTERIOR  
BUREAU OF LAND MANAGEMENT

Missing Yearly Attachments for Enter\_Year 2001

---

MCGEE DAVID

BOX 332  
ORACLE, AZ 85623

Lead File Number - AMC349069

<u>Serial Number</u>	<u>Mc Claim Nm</u>	<u>Last Assess Yr</u>
AMC349199	SANDY	1999
AMC349200	SADIE	1999
AMC349201	SADIE #1	1999
AMC349202	SARAH	1999
AMC349204	SHEBA #1	1999
AMC349205	SHEBA #2	1999
AMC349212	SLIM #1	1999
AMC349217	SUZIE #1	1999
AMC349218	SUZIE #2	1999
AMC349219	SUZIE #3	1999
AMC349220	SUZIE #4	1999
AMC349221	SUZIE EXT	1999
AMC349222	SYLVIA	1999
AMC349223	SYLVIA #1	1999
AMC349224	SYLVIA #2	1999



**SENDER: COMPLETE THIS SECTION**

- Complete items 1, 2, and 3. Also complete item 4 if Restricted Delivery is desired.
- Print your name and address on the reverse so that we can return the card to you.
- Attach this card to the back of the mailpiece, or on the front if space permits.

1. Article Addressed to:

**Paul Helmick, David MCGee**  
**Box 332**  
**Oracle, AZ 85623**

2. Article Number (Copy from service label)

**7000 1580 0000 1233 3211**

**COMPLETE THIS SECTION ON DELIVERY**

A. Received by (Please Print Clearly)

B. Date of Delivery

5/31/01

C. Signature

X


 Agent Addressee

D. Is delivery address different from item 1?

 Yes

If YES, enter delivery address below:

 No

3. Service Type

 Certified Mail Express Mail Registered Return Receipt for Merchandise Insured Mail C.O.D.

4. Restricted Delivery? (Extra Fee)

 Yes

UNITED STATES POSTAL SERVICE



A 9:38

First-Class Mail  
Postage & Fees Paid  
USPS  
Permit No. G-10

- Sender: Please print your name, address, and ZIP+4 in this box •

BUREAU OF LAND MANAGEMENT  
ARIZONA STATE OFFICE  
222 NORTH CENTRAL AVENUE  
PHOENIX, AZ 85004-2203

21







# United States Department of the Interior

## BUREAU OF LAND MANAGEMENT

Arizona State Office  
222 North Central Avenue  
Phoenix, AZ 85004-2203

In reply refer to:

3800 (957) MH  
AMC 349069

May 21, 2001

CERTIFIED MAIL - RETURN RECEIPT REQUESTED

### DECISION

Mining Claimant(s) : Mining Claim(s)  
as Shown on the :  
Enclosed Sheet(s) :

### Mining Claims Declared Forfeited

Claimants are required to pay an annual non-refundable maintenance fee of \$100 or submit a small miner's maintenance fee waiver (waiver), on or before September 1, of each year. These requirements were established by 30 U.S.C. 28f-k, as amended by the Act of October 21, 1998 (112 Stat. 2681-235) at 43 CFR 3833.1-5, 1-6, and 1-7.

Our records do not show receipt of a maintenance fee payment, or waiver received on or before September 1, 2000, for the year 2001, for the mining claim(s) listed on the enclosed sheet(s), and therefore, the claims are declared forfeited.

This decision does not relieve you of the requirement for reclamation of all areas disturbed by your activities on lands covered by your mining claim(s) and/or site(s). Failure to reclaim the land to the satisfaction of the authorized officer of the agency upon whose lands you have located may cause the agency to hold the claimant in a status of non-compliance under their surface management regulations. If reclamation is required, you must notify the proper authorized officer upon completion so that final site inspection and clearance may be obtained and your liability released. On BLM administered lands failure to reclaim the land to the satisfaction of the authorized officer as prescribed by 43 CFR 3809.1-1 and 3809.3-2 may cause BLM to hold you in a status of non-compliance under 43 CFR 3809.3-2 and invoke the penalty provisions of 43 CFR 3809.3-2(f).

This decision may be appealed to the Interior Board of Land Appeals, Office of the Secretary, in accordance with the regulations contained in 43 CFR, Part 4 and the enclosed Form 1842-1. If an appeal is taken, your notice of appeal must be filed in this office (at the above address) within 30

days from receipt of this decision. The appellant has the burden of showing that the decision appealed from is in error.

If you wish to file a petition pursuant to regulation 43 CFR 4.21 (58 FR 4939, January 19, 1993) or 43 CFR 2804.1 for a stay of the effectiveness of this decision during the time that your appeal is being reviewed by the Board, the petition for a stay must accompany your notice of appeal. A petition for a stay is required to show sufficient justification based on the standards listed below. Copies of the notice of appeal and petition for a stay **must** also be submitted to each party named in this decision and to the Interior Board of Land Appeals and to the appropriate Office of the Solicitor (see 43 CFR 4.413) at the same time the original documents are filed with this office. If you request a stay, you have the burden of proof to demonstrate that a stay should be granted.


#### Standards for Obtaining a Stay

Except as otherwise provided by law or other pertinent regulation, a petition for a stay of a decision pending appeal shall show sufficient justification based on the following standards:

- (1) The relative harm to the parties if the stay is granted or denied,
- (2) The likelihood of the appellant's success on the merits,
- (3) The likelihood of immediate and irreparable harm if the stay is not granted, and
- (4) Whether the public interest favors granting the stay.

If no appeal, or noncompliance, with the above occurs, this decision constitutes final administrative action of this Department as it affects the mining claims. No appeal, protest or petition for reconsideration will be entertained from this decision after the appeal period has expired.

Please include your AMC serial number(s) on all correspondence. If additional information is required, please call Mary Hyde (602) 417-9356.



Ivy J. Garcia  
Supervisor, Lands and Minerals Operations

Enclosure(s)



63E 100.00 = \$ 6,300.00 PR

# DECONCINI MCDONALD YETWIN & LACY

A PROFESSIONAL CORPORATION  
ATTORNEYS AT LAW

2525 EAST BROADWAY BOULEVARD ■ SUITE 200 ■ TUCSON, ARIZONA 85716-5300  
(520) 322-5000 ■ (520) 322-5585 (Fax)

EVO DeCONCINI (1901-1986)

JOHN R. MCDONALD	DENNIS DeCONCINI
RICHARD M. YETWIN	JOHN C. LACY
JOHN C. RICHARDSON	JAMES A. JUTRY
SPENCER A. SMITH	MICHAEL R. URMAN
DENISE M. BAINTON	PHILIP R. WOOTEN
LUIS A. OCHOA	GARY F. URMAN
WAYNE E. YEHLING	CHRISTINA URIAS
DAVID V. SANDERSON	SHELTON L. FREEMAN
JEFFREY R. SIMMONS	JEFFREY M. MANLEY
ALYCE L. PENNINGTON	QUINN C. WHEELER
LISA ANNE SMITH	GARY B. KRAFT
RISA L. KANDELL	NATHAN B. HANNAH
KEVIN M. ARNOLD	

2025 NORTH THIRD STREET, SUITE 230  
PHOENIX, ARIZONA 85004-1472  
(602) 282-0500  
FAX: (602) 282-0520

August 18, 2000

233 CONSTITUTION AVENUE, NE  
WASHINGTON, D.C. 20002-7307  
(202) 546-6900  
FAX: (202) 543-5044

RICHARD C. KATZ - OF COUNSEL  
SARA J. VANCE - OF COUNSEL

PLEASE REPLY TO TUCSON

## VIA HAND DELIVERY

Bureau of Land Management  
Arizona State Office  
Attn: Public Room  
222 N. Central Ave.  
Phoenix, AZ 85004

Re: **Payment of Claim Maintenance Fees**

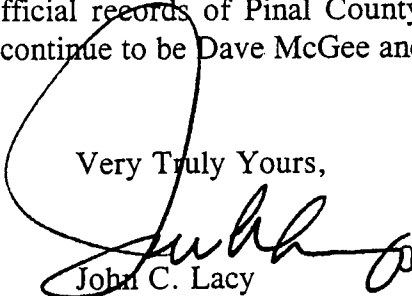
Dear Ladies and Gentlemen:

Delivered herewith is a check in the amount of \$16,300 in payment of the claim maintenance fees pursuant to Sections 10101(a) and (b) of the Omnibus Budget Reconciliation Act of 1993 (Act of August 10, 1993, 107 Stat. 312), as extended by the Department of Interior and Related Agencies Appropriations Act of October 21, 1988 (P.L. 105-277) and 43 CFR §3833.1-5(b), for the assessment year beginning September 1, 2000.

A copy of the Certification of Payment of Maintenance Fee in Lieu of Affidavit of Annual Assessment Work that will be filed in the official records of Pinal County, Arizona, is also enclosed herewith. The owners of the claims continue to be Dave McGee and/or Paul Helmick, P.O. Box 322, Oracle, AZ 85623.

Very Truly Yours,

PHOENIX, ARIZONA

  
John C. Lacy

2000 AUG 21 P 12:20

c. Dave McGee

I:\Files\docs\MCGE021971275\LTR\200560.WPD

B.L.M. STATE OFFICE  
RECEIVED

After recording, please return to:

John C. Lacy  
DeConcini McDonald Yetwin & Lacy, P.C.  
2525 E. Broadway Blvd., #200  
Tucson, AZ 85716

STATE OF ARIZONA )  
County of Pinal ) ss:  
)

**CERTIFICATION OF PAYMENT OF MAINTENANCE FEE  
IN LIEU OF AFFIDAVIT OF ANNUAL ASSESSMENT WORK**

DAVID McGEE, being first duly sworn, deposes and says that:

1. He is one of the owners of the unpatented lode mining claims situated in Pinal County, Arizona (the "Claims"), the location notices of which are of record in said county, and in the records of the Arizona State Office of the Bureau of Land Management under the file numbers indicated in the attached Exhibit A.

The Claims are situated in Sections 5, 8, 9, 15 and 16, Township 15 South, Range 15 East, G&SR Meridian.

2. Pursuant to the Sections 10101 (a) and (b) of the Omnibus Budget Reconciliation Act of 1993 (Act of August 10, 1993, 107 Stat. 312), as extended by the Department of the Interior and Related Agencies Appropriations Act of October 21, 1998 (P.L. 105-277) and 43 CFR § 3833.1-5(b), the owner has paid a maintenance fee of \$100 per claim for the assessment year beginning September 1, 2000, and this Certificate is in lieu of an affidavit of performance of annual assessment work or notice of intent of hold.

3. The name and address of the owners of Claims for which this Certificate is prepared are: Paul Helmick and/or Dave McGee, P.O. Box 322, Oracle, AZ 85623.

**THIS IS NOT A CHANGE OF ADDRESS**

4. The Claims are held and claimed by the owner for the valuable mineral contained therein.

DATED this 11 day of Aug, 2000.

*Dave McGee*  
Dave McGee

The foregoing instrument was acknowledged before me this 11 day of August, 2000, by Dave McGee.

*Pam Bramlett*  
PAM BRAMLETT  
Notary Public - Arizona  
PINAL COUNTY  
Notary Public  
My Commission Expires  
APRIL 22, 2001

2000 AUG 21 P  
STATE

4/22/2001

**EXHIBIT A**

The following listed unpatented mining claims are owned by Dave McGee, whose address is P.O. Box 322, Oracle, AZ 85623.

<u>NAME</u>	<u>PINAL COUNTY RECDS DOCUMENT NUMBER</u>	<u>BLM SERIAL A MC NO.</u>
BRIDGE #1	1997-041458	349076
GEM #1	1997-041462	349084
GOLD DUST #1	1997-042124	349085
GOLD DUST #2	1997-042125	349086
GOLD DUST #3	1997-042126	349087
GOLD DUST #4	1997-042112	349088
GOLD DUST #6	1997-042127	349089
GOLD DUST #7	1997-042128	349090
GOLD DUST #10	1997-042129	349091
GOLD DUST #11	1997-042130	349092
GOLD DUST #12	1997-042131	349093
GOLD DUST #13	1997-042132	349094
GOLD DUST #14	1997-042133	349095
HUMBOLT	1997-041459	349097
HUMBOLT #1	1997-041460	349098
HUMBOLT #2	1997-041461	349099
LITTLE HILL #2	1997-042105	349104
LITTLE HILL #3	1997-042113	349105
LITTLE HILL #4	1997-042114	349106
LITTLE HILL #5	1997-042115	349107
LITTLE HILL #6	1997-042116	349108
LITTLE HILL #7	1997-042117	349109
LITTLE HILL #8	1997-042118	349110
LITTLE HILL #9	1997-042119	349111
LITTLE HILL #10	1997-042120	349112
LITTLE HILL #11	1997-042121	349113
LITTLE HILL #12	1997-042122	349114
LITTLE NUGGET #1	1997-042134	349115
LITTLE NUGGET #2	1997-042152	349116
MOLY #1	1997-042601	349117
MOLY #2	1997-042602	349118
MOLY #3	1997-042603	349119
MOLY #4	1997-042604	349120
MOLY #5	1997-042605	349121
MOLY #6	1997-042606	349122
MOLY #7	1997-042607	349123
MOLY #8	1997-042608	349124

**ENTERED INTO COMPUTER**

*R* 22 AUG 2000

RECEIVED  
BLM STATE OFFICE  
2000 AUG 21 P 12:20  
ERIE, ARIZONA

VERIFIED  
*8.24.00*



MOLY #9	1997-042609	349125
MOLY #10	1997-042610	349126
MOLY #11	1997-042611	349127
MOLY #12	1997-042612	349128
MOLY #13	1997-042613	349129
MOLY #14	1997-042614	349130
MOLY #15	1997-042615	349131
MOLY #16	1997-042616	349132
MOLY #17	1997-042617	349133
MOLY #18	1997-042618	349134
MOLY #19	1997-042619	349135
MOLY #20	1997-042620	349136
MOLY #21	1997-042621	349137
MOLY #22	1997-042622	349138
MOLY #23	1997-042623	349139
MOLY #24	1997-042624	349140
MOLY #25	1997-042625	349141
MOLY #26	1997-042626	349142
MOLY #27	1997-042627	349143
MOLY #28	1997-042109	349144
MOLY #29	1997-042110	349145
MOLY #30	1997-042111	349146
MOLY #31	1997-042106	349147
MOLY #32	1997-042107	349148
MOLY #33	1997-042108	349149
MOLY EXT. #4	1997-042123	349150
PARADISE #3	1997-041425	349153
PARADISE #4	1997-041426	349154
PARADISE #5	1997-041427	349155
PARADISE #6	1997-041428	349156
PARADISE #7	1997-041429	349157
PARADISE #8	1997-041430	349158
PARADISE #9	1997-041431	349159
PARADISE #10	1997-041432	349160
PARADISE #11	1997-041433	349161
PARADISE #12	1997-041434	349162
PARADISE #13	1997-041435	349163
PARADISE #14	1997-041436	349164
PARADISE #15	1997-041437	349165
PARADISE #16	1997-041438	349166
PARADISE #17	1997-041439	349167
PARADISE #19	1997-041440	349168
PARADISE #20	1997-041441	349169
PARADISE #21	1997-041442	349170
PARADISE #22	1997-041463	349171

PRODNM, ARIZONA

2000 AUG 21 P 12:20

RECEIVED  
BLM FIELD OFFICE

VERIFIED  
8-24-00

ENTERED INTO COMPUTER  
22 AUG 2000

The following listed unpatented mining claims are owned by Paul Helmick, whose address is P.O. Box 322, Oracle, AZ 85623.

<u>NAME</u>	<u>PINAL COUNTY RECDS DOCUMENT NUMBER</u>	<u>BLM SERIAL A MC NO.</u>
PROSPECTOR #1	1997-041846	349049
PROSPECTOR #2	1997-041847	349050
HOPE #1	1997-041848	349051
HOPE #2	1997-041849	349052
HOPE #3	1997-041850	349053
HOPE #4	1997-041851	349054
HOPE #5	1997-041852	349055
HOPE #6	1997-041853	349056
HOPE #7	1997-041854	349057
HOPE #8	1997-041855	349058
HOPE #9	1997-041856	349059
LITTLE HILL #1	1997-041857	349060
LITTLE HILL #13	1997-041858	349061
LITTLE HILL #14	1997-041859	349062
LITTLE HILL #15	1997-041860	349063
LITTLE HILL #16	1997-041861	349064
LITTLE HILL #17	1997-041862	349065
LITTLE HILL #18	1997-041863	349066
LITTLE HILL #19	1997-041864	349067
LITTLE HILL #20	1997-041865	349068

ENTERED INTO COMPUTER

*X* 28 AUG 2000

PHOENIX, ARIZONA

2000 AUG 21 P 12:20

BLM FIELD OFFICE

VERIFIED  
*X* 28 AUG 2000

The following listed unpatented mining claims are owned by Dave McGee and Paul Helmick, P.O. Box 322, Oracle, AZ 85623.

<u>NAME</u>	<u>PINAL COUNTY RECDS DOCUMENT NUMBER</u>	<u>BLM SERIAL A MC NO.</u>
AMPHITHEATER	1997-041203	349069
AMPHITHEATER #1	1997-041204	349070
AMPHITHEATER #2	1997-041205	349071
AMPHITHEATER #3	1997-041206	349072
AMPHITHEATER #4	1997-041207	349073
AMPHITHEATER #5	1997-041208	349074
BINDER	1997-041209	349075
CABIN	1997-041186	349077
CHAPO #1	1997-042628	349078
COPPER GIANT	1997-041213	349079
COPPER ROSE	1997-041187	349080
COPPER ROSE #1	1997-041188	349081
COPPER ROSE #2	1997-041189	349082
GEM	1997-041190	349083
GOOD CHANCE	1997-041210	349096
IRON CAP	1997-041211	349100
IRON CAP EXT.	1997-041219	349101
LEAD REEF	1997-041201	349102
LEAD REEF #1	1997-041202	349103
OLD SOLDINE	1997-041212	349151
OLD SOLDINE #1	1997-041220	349152
PRETTY FAIR	1997-041222	349197
PRETTY FAIR #1	1997-041223	349198
SHEBA	1997-041180	349203
SILICA REEF #1	1997-041177	349206
SILICA REEF #2	1997-041178	349207
SILICA REEF #3	1997-041179	349208
STOVE LID	1997-041191	349213
STOVE LID #1	1997-041193	349214
STOVE LID #2	1997-041194	349215
STOVE LID EXT. #3	1997-041195	349216
ZIPPER	1997-041199	349225
ZIPPER LEAD	1997-041200	34922

ARIZONA

349220

I:\Files\docs\MCGE02\971275\FORM\730011.LLD

2000 AUG 21 P 12:20

ENTERED INTO COMPUTER

2000 AUG 2000

VERIFIED  
8-24-00

**United States Department of the Interior**  
**Bureau of Land Management**  
 BUSINESS & SUPPORT SVCS DIV  
 222 N CENTRAL AVE  
 PHOENIX, AZ 85004 -2203  
 Phone: (602) 417-9200

Receipt	
No:	172440

Transaction #: 185646  
 Date of Transaction: 08/21/2000

CUSTOMER: DAVID MCGEE  
 BOX 332  
 ORACLE, AZ 85623

LINE #	QTY	COMMODITY / SUBJECT / ACTION / PRODUCT	REMARKS	UNIT PRICE	TOTAL
1	1	LOCATABLE MINERALS / MINING CLAIMS-ACCOUNTS/UNADJUDICATED / MINING CLAIM MONEY RECEIVED (455)	MAINT 2001 (63)	- n/a -	\$6,300.00
<b>TOTAL:</b>					<b>\$6,300.00</b>

**PAYMENT INFORMATION**

1	AMOUNT:	\$6,300.00	POSTMARKED:	N/A
	TYPE:	CHECK	RECEIVED:	08/21/2000
	CHECK NO:	5129		
	NAME:	SILICA MINES INC PO BOX 322 ORACLE AZ 85623		

**REMARKS**

**CASE SERIAL NUMBER INFORMATION**

TRNS #	LINE #	CASES
185646	1	AMC349076

This receipt was generated by the automated BLM Collections and Billings System and is a paper representation of a portion of the official electronic record contained therein.



**United States Department of the Interior**  
**Bureau of Land Management**  
 BUSINESS & SUPPORT SVCS DIV  
 222 N CENTRAL AVE  
 PHOENIX, AZ 85004 -2203  
 Phone: (602) 417-9200

Receipt	
No:	172440

Transaction #: 185646  
 Date of Transaction: 08/21/2000

CUSTOMER: DAVID MCGEE  
 BOX 332  
 ORACLE, AZ 85623

LINE #	QTY	COMMODITY / SUBJECT / ACTION / PRODUCT	REMARKS	UNIT PRICE	TOTAL
1	1	LOCATABLE MINERALS / MINING CLAIMS-ACCOUNTS/UNADJUDICATED / MINING CLAIM MONEY RECEIVED (455)	MAINT 2001 (63)	- n/a -	\$16,300.00
<b>TOTAL:</b>					<b>\$16,300.00</b>

PAYMENT INFORMATION			
1	AMOUNT:	\$16,300.00	POSTMARKED: N/A
	TYPE:	CHECK	RECEIVED: 08/21/2000
	CHECK NO:	5129	
	NAME:	SILICA MINES INC PO BOX 322 ORACLE AZ 85623	

REMARKS

CORRECTED COPY-AMOUNT REENTERED

CASE SERIAL NUMBER INFORMATION		
TRNS #	LINE #	CASES
185646	1	AMC349076

This receipt was generated by the automated BLM Collections and Billings System and is a paper representation of a portion of the official electronic record contained therein.

*8/21 mailed to Robin Barnes of John Lacey's office*

A PROFESSIONAL CORPORATION  
ATTORNEYS AT LAW

2525 EAST BROADWAY BOULEVARD ■ SUITE 200 ■ TUCSON, ARIZONA 85716-5300  
(520) 322-5000 ■ (520) 322-5585 (Fax)

EVO DeCONCINI (1901-1986)

JOHN R. McDONALD	DENNIS DeCONCINI
RICHARD M. YETWIN	JOHN C. LACY
JOHN C. RICHARDSON	DAVID ANSON
JAMES A. JUTRY	SPENCER A. SMITH
MICHAEL R. URMAN	DENISE M. BAINTON
PHILIP R. WOOTEN	LUIS A. OCHOA
GARY F. URMAN	MARK D. LAMMERS
WAYNE E. YEHLING	CHRISTINA URIAS
DAVID V. SANDERSON	SHELTON L. FREEMAN
JEFFREY R. SIMMONS	JEFFREY M. MANLEY
ALYCE L. PENNINGTON	STEPHEN M. BARKLEY
OSCAR S. LIZARDI	LISA ANNE SMITH
EDWARD O. COMITZ	QUINN C. WHEELER
GARY B. KRAFT, JR.	RISA L. KANDELL

2901 NORTH CENTRAL AVENUE, SUITE 1644  
PHOENIX, ARIZONA 85012-2736  
(602) 241-0100  
FAX: (602) 241-0220

August 24, 1999

233 CONSTITUTION AVENUE, NE  
WASHINGTON, D.C. 20002-7307  
(202) 546-6900  
FAX: (202) 543-5044

GREGORY W. HUBER - OF COUNSEL  
RICHARD C. KATZ - OF COUNSEL  
SARA J. VANCE - OF COUNSEL

PLEASE REPLY TO TUCSON

RECEIVED  
 B.L.M. AZ STATE OFFICE  
 1999 AUG 27 P 1:40  
 PHOENIX, ARIZONA

Bureau of Land Management  
Arizona State Office  
Attn: Public Room  
222 N. Central Ave.  
Phoenix, AZ 85004


Re: **Payment of Claim Maintenance Fees**

Dear Ladies and Gentlemen:

Delivered herewith is a check in the amount of \$16,300 in payment of the claim maintenance fees pursuant to Sections 10101(a) and (b) of the Omnibus Budget Reconciliation Act of 1993 (Act of August 10, 1993, 107 Stat. 312), as extended by the Department of Interior and Related Agencies Appropriations Act of October 21, 1988 (P.L. 105-277) and 43 CFR §3833.1-5(b), for the assessment year beginning September 1, 1999.

A copy of the Certification of Payment of Maintenance Fee in Lieu of Affidavit of Annual Assessment Work that will be filed in the official records of PinalCounty, Arizona, is also enclosed herewith. The owners of the claims continue to be Dave McGee and/or Paul Helmick, P.O. Box 322, Oracle, AZ 85623.

Very Truly Yours,



John C. Lacy

c. Dave McGee



After recording, please return to:

John C. Lacy  
DeConcini McDonald Yetwin & Lacy, P.C.  
2525 E. Broadway Blvd., #200  
Tucson, AZ 85716

RECEIVED  
BILLING STATE OFFICE  
1999 AUG 27 P 1:40

STATE OF ARIZONA )  
County of Pinal ) ss:

**CERTIFICATION OF PAYMENT OF MAINTENANCE FEE  
IN LIEU OF AFFIDAVIT OF ANNUAL ASSESSMENT WORK**

DAVID McGEE, being first duly sworn, deposes and says that:

1. He is one of the owners of the unpatented lode mining claims situated in Pinal County, Arizona (the "Claims"), the location notices of which are of record in said county, and in the records of the Arizona State Office of the Bureau of Land Management under the file numbers indicated in the attached Exhibit A.

The Claims are situated in Sections 5, 8, 9, 15 and 16, Township 15 South, Range 15 East, G&SR Meridian.

2. Pursuant to the Sections 10101 (a) and (b) of the Omnibus Budget Reconciliation Act of 1993 (Act of August 10, 1993, 107 Stat. 312), as extended by the Department of the Interior and Related Agencies Appropriations Act of October 21, 1998 (P.L. 105-277) and 43 CFR § 3833.1-5(b), the owner has paid a maintenance fee of \$100 per claim for the assessment year beginning September 1, 1999, and this Certificate is in lieu of an affidavit of performance of annual assessment work or notice of intent of hold.

3. The name and address of the owners of Claims for which this Certificate is prepared are: Paul Helmick and/or Dave McGee, P.O. Box 322, Oracle, AZ 85623.

**THIS IS NOT A CHANGE OF ADDRESS**

4. The Claims are held and claimed by the owner for the valuable mineral contained therein.


DATED this 12 day of Aug., 1999.

Dave McGee  
Dave McGee

The foregoing instrument was acknowledged before me this 12<sup>th</sup> day of August, 1999, by Dave McGee.

Nancy C. Fredrick  
Notary Public

My Commission Expires:  
5-3-00



**EXHIBIT A**

The following listed unpatented mining claims are owned by Dave McGee, whose address is P.O. Box 322, Oracle, AZ 85623.

<u>NAME</u>	<u>PINAL COUNTY RECDS DOCUMENT NUMBER</u>	<u>BLM SERIAL A MC NO.</u>
BRIDGE #1	1997-041458	349076
GEM #1	1997-041462	349084
GOLD DUST #1	1997-042124	349085
GOLD DUST #2	1997-042125	349086
GOLD DUST #3	1997-042126	349087
GOLD DUST #4	1997-042112	349088
GOLD DUST #6	1997-042127	349089
GOLD DUST #7	1997-042128	349090
GOLD DUST #10	1997-042129	349091
GOLD DUST #11	1997-042130	349092
GOLD DUST #12	1997-042131	349093
GOLD DUST #13	1997-042132	349094
GOLD DUST #14	1997-042133	349095
HUMBOLT	1997-041459	349097
HUMBOLT #1	1997-041460	349098
HUMBOLT #2	1997-041461	349099
LITTLE HILL #2	1997-042105	349104
LITTLE HILL #3	1997-042113	349105
LITTLE HILL #4	1997-042114	349106
LITTLE HILL #5	1997-042115	349107
LITTLE HILL #6	1997-042116	349108
LITTLE HILL #7	1997-042117	349109
LITTLE HILL #8	1997-042118	349110
LITTLE HILL #9	1997-042119	349111
LITTLE HILL #10	1997-042120	349112
LITTLE HILL #11	1997-042121	349113
LITTLE HILL #12	1997-042122	349114
LITTLE NUGGET #1	1997-042134	349115
LITTLE NUGGET #2	1997-042152	349116
MOLY #1	1997-042601	349117
MOLY #2	1997-042602	349118
MOLY #3	1997-042603	349119
MOLY #4	1997-042604	349120
MOLY #5	1997-042605	349121
MOLY #6	1997-042606	349122
MOLY #7	1997-042607	349123
MOLY #8	1997-042608	349124
MOLY #9	1997-042609	349125
MOLY #10	1997-042610	349126
MOLY #11	1997-042611	349127
MOLY #12	1997-042612	349128
MOLY #13	1997-042613	349129
MOLY #14	1997-042614	349130
MOLY #15	1997-042615	349131
MOLY #16	1997-042616	349132

RECEIVED  
BLM STATE OFFICE  
1999 AUG 27 P 1:10  
PHOENIX, ARIZONA

**ENTERED INTO COMPUTER**

9/1/99  
[Handwritten signature]

<u>NAME</u>	<u>PINAL COUNTY RECDS DOCUMENT NUMBER</u>	<u>BLM SERIAL A MC NO.</u>
MOLY #17	1997-042617	349133
MOLY #18	1997-042618	349134
MOLY #19	1997-042619	349135
MOLY #20	1997-042620	349136
MOLY #21	1997-042621	349137
MOLY #22	1997-042622	349138
MOLY #23	1997-042623	349139
MOLY #24	1997-042624	349140
MOLY #25	1997-042625	349141
MOLY #26	1997-042626	349142
MOLY #27	1997-042627	349143
MOLY #28	1997-042109	349144
MOLY #29	1997-042110	349145
MOLY #30	1997-042111	349146
MOLY #31	1997-042106	349147
MOLY #32	1997-042107	349148
MOLY #33	1997-042108	349149
MOLY EXT. #4	1997-042123	349150
PARADISE #3	1997-041425	349153
PARADISE #4	1997-041426	349154
PARADISE #5	1997-041427	349155
PARADISE #6	1997-041428	349156
PARADISE #7	1997-041429	349157
PARADISE #8	1997-041430	349158
PARADISE #9	1997-041431	349159
PARADISE #10	1997-041432	349160
PARADISE #11	1997-041433	349161
PARADISE #12	1997-041434	349162
PARADISE #13	1997-041435	349163
PARADISE #14	1997-041436	349164
PARADISE #15	1997-041437	349165
PARADISE #16	1997-041438	349166
PARADISE #17	1997-041439	349167
PARADISE #19	1997-041440	349168
PARADISE #20	1997-041441	349169
PARADISE #21	1997-041442	349170
PARADISE #22	1997-041463	349171
PARADISE #23	1997-041443	349172
PARADISE #24	1997-041444	349173
PARADISE #25	1997-041445	349174
PARADISE #26	1997-041446	349175
PARADISE #27	1997-041447	349176
PARADISE #28	1997-041448	349177
PARADISE #29	1997-041449	349178
PARADISE #30	1997-041450	349179
PARADISE #31	1997-041451	349180
PARADISE #32	1997-041452	349181
PARADISE #35	1997-041453	349182
PARADISE #36	1997-041176	349183

RECEIVED  
BLM STATE OFFICE  
1999 AUG 27 P

ENTERED INTO COMPUTER  
9/1/99  
HG KC  
JC

<u>NAME</u>	<u>PINAL COUNTY RECDS DOCUMENT NUMBER</u>	<u>BLM SERIAL A MC NO.</u>
PARADISE #37	1997-041454	349184
PARADISE #39	1997-041455	349185
PARADISE #40	1997-041456	349186
PARADISE #41	1997-041457	349187
PARADISE EXT. #4	1997-041872	349188
PARADISE EXT. #5	1997-041873	349189
PARADISE EXT. #6	1997-041874	349190
PARADISE EXT. #7	1997-041875	349191
PARADISE EXT. #8	1997-041876	349192
PARADISE EXT. #9	1997-041877	349193
PARADISE EXT. #10	1997-041878	349194
PARADISE EXT. #11	1997-041879	349195
PARADISE EXT. #12	1997-041880	349196
SILICA REEF #4	1997-041881	349209
SILICA REEF #5	1997-041882	349210
SILICA REEF #6	1997-041883	349211

The following listed unpatented mining claims are owned by Paul Helmick, whose address is P.O. Box 322, Oracle, AZ 85623.

<u>NAME</u>	<u>PINAL COUNTY RECDS DOCUMENT NUMBER</u>	<u>BLM SERIAL A MC NO.</u>
PROSPECTOR #1	1997-041846	349049
PROSPECTOR #2	1997-041847	349050
HOPE #1	1997-041848	349051
HOPE #2	1997-041849	349052
HOPE #3	1997-041850	349053
HOPE #4	1997-041851	349054
HOPE #5	1997-041852	349055
HOPE #6	1997-041853	349056
HOPE #7	1997-041854	349057
HOPE #8	1997-041855	349058
HOPE #9	1997-041856	349059
LITTLE HILL #1	1997-041857	349060
LITTLE HILL #13	1997-041858	349061
LITTLE HILL #14	1997-041859	349062
LITTLE HILL #15	1997-041860	349063
LITTLE HILL #16	1997-041861	349064
LITTLE HILL #17	1997-041862	349065
LITTLE HILL #18	1997-041863	349066
LITTLE HILL #19	1997-041864	349067
LITTLE HILL #20	1997-041865	349068

RECEIVED  
BLM STATE OFFICE

ENTERED INTO COMPUTER

9/1/99  
-3-  
JC

3614

The following listed unpatented mining claims are owned by Dave McGee and Paul Helmick, P.O. Box 322, Oracle, AZ 85623.

<u>NAME</u>	<u>PINAL COUNTY RECDS DOCUMENT NUMBER</u>	<u>BLM SERIAL A MC NO.</u>
AMPHITHEATER	1997-041203	349069
AMPHITHEATER #1	1997-041204	349070
AMPHITHEATER #2	1997-041205	349071
AMPHITHEATER #3	1997-041206	349072
AMPHITHEATER #4	1997-041207	349073
AMPHITHEATER #5	1997-041208	349074
BINDER	1997-041209	349075
CABIN	1997-041186	349077
CHAPO #1	1997-042628	349078
COPPER GIANT	1997-041213	349079
COPPER ROSE	1997-041187	349080
COPPER ROSE #1	1997-041188	349081
COPPER ROSE #2	1997-041189	349082
GEM	1997-041190	349083
GOOD CHANCE	1997-041210	349096
IRON CAP	1997-041211	349100
IRON CAP EXT.	1997-041219	349101
LEAD REEF	1997-041201	349102
LEAD REEF #1	1997-041202	349103
OLD SOLDINE	1997-041212	349151
OLD SOLDINE #1	1997-041220	349152
PRETTY FAIR	1997-041222	349197
PRETTY FAIR #1	1997-041223	349198
SHEBA	1997-041180	349203
SILICA REEF #1	1997-041177	349206
SILICA REEF #2	1997-041178	349207
SILICA REEF #3	1997-041179	349208
STOVE LID	1997-041191	349213
STOVE LID #1	1997-041193	349214
STOVE LID #2	1997-041194	349215
STOVE LID EXT. #3	1997-041195	349216
ZIPPER	1997-041199	349225
ZIPPER LEAD	1997-041200	34922

349226

69806221344.reb2.971275

PHOENIX, ARIZONA  
1999 AUG 27 P 1:40  
BLM FIELD OFFICE

33K

ENTERED INTO COMPUTER

9/1/99



UNITED STATES  
DEPARTMENT OF THE INTERIOR  
BUREAU OF LAND MANAGEMENT

RECEIPT AND ACCOUNTING ADVICE

NO. 2296060 07

CD/AZ

08/27/99

Subject: CLAIM MAINTENANCE FEE 2000

2 32 13

16,300.00 ✓

Applicant:

DAVE MCGEE/PAUL HELMICK  
PO BOX 322  
ORACLE AZ 85623

OK 4439

Remitter: SILICA MINES INC  
PO BOX 332  
ORACLE AZ 85623

Assignor:

LEASE MANAGEMENT DATA									
<input type="checkbox"/> NEW <input type="checkbox"/> UPDATE <input type="checkbox"/> PAYMENT									
ORIGINAL SERIAL NO.	ASG.	TYPE	ST.	CTY.	FUND SYMBOL			ACRES/UNITS	RATE
AMC 349076 ET AL	(163)								
AMOUNT	ANV. DATE	EXP. DATE	BILL CYC.	S/C	DISTRICT	NEXT BILL	MISC. DATA	U of M	ACTUAL UNITS
ASSIGNMENT SERIAL NO.	ASG.	TYPE	ST.	CTY.	FUND SYMBOL			ACRES/UNITS	RATE
AMOUNT	ANV. DATE	EXP. DATE	BILL CYC.	S/C	DISTRICT	NEXT BILL	MISC. DATA	U of M	ACTUAL UNITS

APPLY REMITTANCE				Remarks:
ACTION	FUND SYMBOL	CTY.	AMOUNT	
FILING FEE				
RENTAL				
UNEARNED				
REFUND				
TOTAL				
AMOUNT DUE				

BY:

DATE:

<input type="checkbox"/> Lease in Escrow? <input type="checkbox"/> KGS? <input type="checkbox"/> Auto Escalates? <input type="checkbox"/> Auto Renew?	Of Interest? Operating Rights? Operator Bond Filed?	<b>FOR MMS USE ONLY</b>	
		BILLEE NUMBER	FOREST REFUGE
		OCS SECTION CODE	



349049-  
349069-

DECONCINI McDONALD YETWIN & LACY

A PROFESSIONAL CORPORATION

ATTORNEYS AT LAW

EVO DECONCINI (1801-1886)

JOHN R. McDONALD	DENNIS DECONCINI
RICHARD M. YETWIN	JOHN C. LACY
JOHN C. RICHARDSON	DAVID ANSON
JAMES A. JUTRY	SPENCER A. SMITH
MICHAEL R. URMAN	DENISE M. BAINTON
PHILIP R. WOOTEN	LUIS A. OCHOA
GREGORY W. HUBER	GARY F. URMAN
MARK D. LAMMERS	WAYNE E. YEHLING
CHRISTINA URIAS	DAVID V. SANDERSON
SHELTON L. FREEMAN	JEFFREY R. SIMMONS
STEPHEN M. BARKLEY	OSCAR S. LIZARDI
LISA ANNE SMITH	JEFFREY M. MANLEY
LAURIE S. SUPERFON	ALYCE L. PENNINGTON
EDWARD O. COMITZ	QUINN C. WHEELER

2525 EAST BROADWAY BOULEVARD, SUITE 200  
TUCSON, ARIZONA 85716-5300  
(520) 322-5000  
FAX: (520) 322-5585

2901 NORTH CENTRAL AVENUE, SUITE 1644  
PHOENIX, ARIZONA 85012-2736  
(602) 241-0100  
FAX: (602) 241-0220

233 CONSTITUTION AVENUE, NE  
WASHINGTON, D.C. 20002-7307  
(202) 546-6900  
FAX: (202) 543-5044

August 7, 1998

RICHARD C. KATZ - OF COUNSEL

PLEASE REPLY TO TUCSON

Arizona State Office  
Bureau of Land Management  
222 N. Central Avenue  
Phoenix, AZ 85004

Re: Payment of Claim Maintenance Fee

Ladies and Gentlemen:

Delivered herewith is a check in the amount of \$17,800.00 in payment of the claim maintenance fee pursuant to Sections 10101(A) and (b) of the Omnibus Budget Reconciliation Act of 1993 (Act of August 10, 1993, 107 Stat. 312) and 43 C.F.R. § 3833.1-5(b), for the assessment year beginning on September 1, 1998.

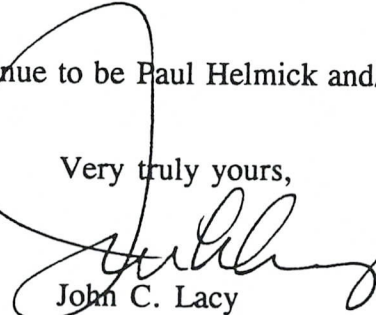
The undersigned is an agent for the owners of the unpatented lode mining claims situated in the Canyon Del Oro Mining District, Pinal County, Arizona, (the "Claims"), the location notices of which are of record in said county, and in the records of the Arizona State Office of the Bureau of Land Management under the file numbers indicated in the attached Exhibit A.

The Claims are situated Sections 5, 8, 9, 15 and 16, Township 15 South, Range 15 East, G&SR Meridian.

A copy of a Certification of Payment of Maintenance Fee in Lieu of Affidavit of Annual Assessment Work that will be filed in the official records of Pinal County, Arizona, is also enclosed herewith.

The owners of the Claims continue to be Paul Helmick and/or Dave McGee. **THIS IS NOT A CHANGE OF ADDRESS.**

Very truly yours,



John C. Lacy

PHOENIX, ARIZONA

1998 AUG 10 A 11:26

RECEIVED  
B.L.M. AZ STATE OFFICE

178 MC

349049  
349069

After recording, please return to:  
John C. Lacy  
DeConcini McDonald Yetwin & Lacy, P.C.  
2525 E. Broadway Blvd., #200  
Tucson, AZ 85716

STATE OF ARIZONA )  
County of Pinal ) ss:

**CERTIFICATION OF PAYMENT OF MAINTENANCE FEE  
IN LIEU OF AFFIDAVIT OF ANNUAL ASSESSMENT WORK**

DAVID MCGEE, being first duly sworn, deposes and says that:

1. He is one of the owners of the following described unpatented lode mining claims situated in Pinal County, Arizona (the "Claims"), the location notices of which are of record in said county, and in the records of the Arizona State Office of the Bureau of Land Management under the file numbers indicated in the attached Exhibit A.

The Claims are situated in Sections 5, 8, 9, 15 and 16, Township 15 South, Range 15 East, G&SR Meridian.

2. Pursuant to the Sections 10101 (a) and (b) of the Omnibus Budget Reconciliation Act of 1993 (Act of August 10, 1993, 107 Stat. 312) and 43 CFR § 3833.1-5(b), the owner has paid a maintenance fee of \$100 per claim for the assessment year beginning September 1, 1998, and this Certificate is in lieu of an affidavit of performance of annual assessment work or notice of intent of hold.

3. The name and address of the owners of Claims for which this Certificate is prepared are: Paul Helmick and/or Dave McGee, P.O. Box 322, Oracle, AZ 85623.

**THIS IS NOT A CHANGE OF ADDRESS**

4. The Claims are held and claimed by the owner for the valuable mineral contained therein.

DATED this 6 day of Aug., 1998.

Dave McGee  
Dave McGee

The foregoing instrument was acknowledged before me this 6 day of Aug., 1998, by Dave McGee.

My Commission Expires:  
4/22/2001  
9806241150.reb2.971275

F. Pam Bramlett  
Notary Public FAM BRAMLETT  
Notary Public - Arizona  
PINAL COUNTY  
My Commission Expires  
APRIL 22, 2001

## EXHIBIT A

The following listed unpatented mining claims are owned by Dave McGee, whose address is P.O. Box 322, Oracle, AZ 85623.

<u>NAME</u>	<u>PINAL COUNTY RECDS DOCUMENT NUMBER</u>	<u>BLM SERIAL A MC NO.</u>
BRIDGE #1	1997-041458	349076
GEM #1	1997-041462	349084
GOLD DUST #1	1997-042124	349085
GOLD DUST #2	1997-042125	349086
GOLD DUST #3	1997-042126	349087
GOLD DUST #4	1997-042112	349088
GOLD DUST #6	1997-042127	349089
GOLD DUST #7	1997-042128	349090
GOLD DUST #10	1997-042129	349091
GOLD DUST #11	1997-042130	349092
GOLD DUST #12	1997-042131	349093
GOLD DUST #13	1997-042132	349094
GOLD DUST #14	1997-042133	349095
HUMBOLT	1997-041459	349097
HUMBOLT #1	1997-041460	349098
HUMBOLT #2	1997-041461	349099
LITTLE HILL #2	1997-042105	349104
LITTLE HILL #3	1997-042113	349105
LITTLE HILL #4	1997-042114	349106
LITTLE HILL #5	1997-042115	349107
LITTLE HILL #6	1997-042116	349108
LITTLE HILL #7	1997-042117	349109
LITTLE HILL #8	1997-042118	349110
LITTLE HILL #9	1997-042119	349111
LITTLE HILL #10	1997-042120	349112
LITTLE HILL #11	1997-042121	349113
LITTLE HILL #12	1997-042122	349114
LITTLE NUGGET #1	1997-042134	349115
LITTLE NUGGET #2	1997-042152	349116
MOLY #1	1997-042601	349117
MOLY #2	1997-042602	349118
MOLY #3	1997-042603	349119
MOLY #4	1997-042604	349120
MOLY #5	1997-042605	349121
MOLY #6	1997-042606	349122
MOLY #7	1997-042607	349123
MOLY #8	1997-042608	349124
MOLY #9	1997-042609	349125
MOLY #10	1997-042610	349126
MOLY #11	1997-042611	349127
MOLY #12	1997-042612	349128
MOLY #13	1997-042613	349129
MOLY #14	1997-042614	349130
MOLY #15	1997-042615	349131
MOLY #16	1997-042616	349132

<u>NAME</u>	<u>PINAL COUNTY RECDS DOCUMENT NUMBER</u>	<u>BLM SERIAL A MC NO.</u>
MOLY #17	1997-042617	349133
MOLY #18	1997-042618	349134
MOLY #19	1997-042619	349135
MOLY #20	1997-042620	349136
MOLY #21	1997-042621	349137
MOLY #22	1997-042622	349138
MOLY #23	1997-042623	349139
MOLY #24	1997-042624	349140
MOLY #25	1997-042625	349141
MOLY #26	1997-042626	349142
MOLY #27	1997-042627	349143
MOLY #28	1997-042109	349144
MOLY #29	1997-042110	349145
MOLY #30	1997-042111	349146
MOLY #31	1997-042106	349147
MOLY #32	1997-042107	349148
MOLY #33	1997-042108	349149
MOLY EXT. #4	1997-042123	349150
PARADISE #3	1997-041425	349153
PARADISE #4	1997-041426	349154
PARADISE #5	1997-041427	349155
PARADISE #6	1997-041428	349156
PARADISE #7	1997-041429	349157
PARADISE #8	1997-041430	349158
PARADISE #9	1997-041431	349159
PARADISE #10	1997-041432	349160
PARADISE #11	1997-041433	349161
PARADISE #12	1997-041434	349162
PARADISE #13	1997-041435	349163
PARADISE #14	1997-041436	349164
PARADISE #15	1997-041437	349165
PARADISE #16	1997-041438	349166
PARADISE #17	1997-041439	349167
PARADISE #19	1997-041440	349168
PARADISE #20	1997-041441	349169
PARADISE #21	1997-041442	349170
PARADISE #22	1997-041463	349171
PARADISE #23	1997-041443	349172
PARADISE #24	1997-041444	349173
PARADISE #25	1997-041445	349174
PARADISE #26	1997-041446	349175
PARADISE #27	1997-041447	349176
PARADISE #28	1997-041448	349177
PARADISE #29	1997-041449	349178
PARADISE #30	1997-041450	349179
PARADISE #31	1997-041451	349180
PARADISE #32	1997-041452	349181
PARADISE #35	1997-041453	349182
PARADISE #36	1997-041176	349183

<u>NAME</u>	<u>PINAL COUNTY RECDS DOCUMENT NUMBER</u>	<u>BLM SERIAL A MC NO.</u>
PARADISE #37	1997-041454	349184
PARADISE #39	1997-041455	349185
PARADISE #40	1997-041456	349186
PARADISE #41	1997-041457	349187
PARADISE EXT. #4	1997-041872	349188
PARADISE EXT. #5	1997-041873	349189
PARADISE EXT. #6	1997-041874	349190
PARADISE EXT. #7	1997-041875	349191
PARADISE EXT. #8	1997-041876	349192
PARADISE EXT. #9	1997-041877	349193
PARADISE EXT. #10	1997-041878	349194
PARADISE EXT. #11	1997-041879	349195
PARADISE EXT. #12	1997-041880	349196
SILICA REEF #4	1997-041881	349209
SILICA REEF #5	1997-041882	349210
SILICA REEF #6	1997-041883	349211

The following listed unpatented mining claims are owned by Paul Helmick, whose address is P.O. Box 322, Oracle, AZ 85623.

<u>NAME</u>	<u>PINAL COUNTY RECDS DOCUMENT NUMBER</u>	<u>BLM SERIAL A MC NO.</u>
PROSPECTOR #1	1997-041846	349049
PROSPECTOR #2	1997-041847	349050
HOPE #1	1997-041848	349051
HOPE #2	1997-041849	349052
HOPE #3	1997-041850	349053
HOPE #4	1997-041851	349054
HOPE #5	1997-041852	349055
HOPE #6	1997-041853	349056
HOPE #7	1997-041854	349057
HOPE #8	1997-041855	349058
HOPE #9	1997-041856	349059
LITTLE HILL #1	1997-041857	349060
LITTLE HILL #13	1997-041858	349061
LITTLE HILL #14	1997-041859	349062
LITTLE HILL #15	1997-041860	349063
LITTLE HILL #16	1997-041861	349064
LITTLE HILL #17	1997-041862	349065
LITTLE HILL #18	1997-041863	349066
LITTLE HILL #19	1997-041864	349067
LITTLE HILL #20	1997-041865	349068

The following listed unpatented mining claims are owned by Dave McGee and Paul Helmick, P.O. Box 322, Oracle, AZ 85623.

<u>NAME</u>	<u>PINAL COUNTY RECDS DOCUMENT NUMBER</u>	<u>BLM SERIAL A MC NO.</u>
AMPHITHEATER	1997-041203	349069
AMPHITHEATER #1	1997-041204	349070
AMPHITHEATER #2	1997-041205	349071
AMPHITHEATER #3	1997-041206	349072
AMPHITHEATER #4	1997-041207	349073
AMPHITHEATER #5	1997-041208	349074
BINDER	1997-041209	349075
CABIN	1997-041186	349077
CHAPO #1	1997-042628	349078
COPPER GIANT	1997-041213	349079
COPPER ROSE	1997-041187	349080
COPPER ROSE #1	1997-041188	349081
COPPER ROSE #2	1997-041189	349082
GEM	1997-041190	349083
GOOD CHANCE	1997-041210	349096
IRON CAP	1997-041211	349100
IRON CAP EXT.	1997-041219	349101
LEAD REEF	1997-041201	349102
LEAD REEF #1	1997-041202	349103
OLD SOLDINE	1997-041212	349151
OLD SOLDINE #1	1997-041220	349152
PRETTY FAIR	1997-041222	349197
PRETTY FAIR #1	1997-041223	349198
SANDY	1997-041221	349199
SADIE	1997-041197	349200
SADIE #1	1997-041198	349201
SARAH	1997-041196	349202
SHEBA	1997-041180	349203
SHEBA #1	1997-041181	349204
SHEBA #2	1997-041182	349205
SILICA REEF #1	1997-041177	349206
SILICA REEF #2	1997-041178	349207
SILICA REEF #3	1997-041179	349208
SLIM #1	1997-041192	349212
STOVE LID	1997-041191	349213
STOVE LID #1	1997-041193	349214
STOVE LID #2	1997-041194	349215
STOVE LID EXT. #3	1997-041195	349216
SUZIE #1	1997-041217	349217
SUZIE #2	1997-041216	349218
SUZIE #3	1997-041215	349219
SUZIE #4	1997-041214	349220
SUZIE EXT.	1997-041218	349221
SYLVIA	1997-041183	349222
SYLVIA #1	1997-041184	349223
SYLVIA #2	1997-041185	349224
ZIPPER	1997-041199	349225
ZIPPER LEAD	1997-041200	349226



**EXHIBIT A**

The following listed unpatented mining claims are owned by Dave McGee, whose address is P.O. Box 322, Oracle, AZ 85623.

<u>NAME</u>	<u>PINAL COUNTY RECDS DOCUMENT NUMBER</u>	<u>BLM SERIAL A MC NO.</u>
BRIDGE #1	1997-041458	349076
GEM #1	1997-041462	349084
GOLD DUST #1	1997-042124	349085
GOLD DUST #2	1997-042125	349086
GOLD DUST #3	1997-042126	349087
GOLD DUST #4	1997-042112	349088
GOLD DUST #6	1997-042127	349089
GOLD DUST #7	1997-042128	349090
GOLD DUST #10	1997-042129	349091
GOLD DUST #11	1997-042130	349092
GOLD DUST #12	1997-042131	349093
GOLD DUST #13	1997-042132	349094
GOLD DUST #14	1997-042133	349095
HUMBOLT	1997-041459	349097
HUMBOLT #1	1997-041460	349098
HUMBOLT #2	1997-041461	349099
LITTLE HILL #2	1997-042105	349104
LITTLE HILL #3	1997-042113	349105
LITTLE HILL #4	1997-042114	349106
LITTLE HILL #5	1997-042115	349107
LITTLE HILL #6	1997-042116	349108
LITTLE HILL #7	1997-042117	349109
LITTLE HILL #8	1997-042118	349110
LITTLE HILL #9	1997-042119	349111
LITTLE HILL #10	1997-042120	349112
LITTLE HILL #11	1997-042121	349113
LITTLE HILL #12	1997-042122	349114
LITTLE NUGGET #1	1997-042134	349115
LITTLE NUGGET #2	1997-042152	349116
MOLY #1	1997-042601	349117
MOLY #2	1997-042602	349118
MOLY #3	1997-042603	349119
MOLY #4	1997-042604	349120
MOLY #5	1997-042605	349121
MOLY #6	1997-042606	349122
MOLY #7	1997-042607	349123
MOLY #8	1997-042608	349124
MOLY #9	1997-042609	349125
MOLY #10	1997-042610	349126
MOLY #11	1997-042611	349127
MOLY #12	1997-042612	349128
MOLY #13	1997-042613	349129
MOLY #14	1997-042614	349130
MOLY #15	1997-042615	349131
MOLY #16	1997-042616	349132

PHOENIX, ARIZONA  
 1998 AUG 10 A 11:26  
 RECEIVED  
 B.L.M. AZ STATE OFFICE

45 ← **VERIFIED** ENTERED IN COMPUTE  
 AUG 14 1998 Jm 8/13/98

<u>NAME</u>	<u>PINAL COUNTY RECDS DOCUMENT NUMBER</u>	<u>BLM SERIAL A MC NO.</u>
MOLY #17	1997-042617	349133
MOLY #18	1997-042618	349134
MOLY #19	1997-042619	349135
MOLY #20	1997-042620	349136
MOLY #21	1997-042621	349137
MOLY #22	1997-042622	349138
MOLY #23	1997-042623	349139
MOLY #24	1997-042624	349140
MOLY #25	1997-042625	349141
MOLY #26	1997-042626	349142
MOLY #27	1997-042627	349143
MOLY #28	1997-042109	349144
MOLY #29	1997-042110	349145
MOLY #30	1997-042111	349146
MOLY #31	1997-042106	349147
MOLY #32	1997-042107	349148
MOLY #33	1997-042108	349149
MOLY EXT. #4	1997-042123	349150
PARADISE #3	1997-041425	349153
PARADISE #4	1997-041426	349154
PARADISE #5	1997-041427	349155
PARADISE #6	1997-041428	349156
PARADISE #7	1997-041429	349157
PARADISE #8	1997-041430	349158
PARADISE #9	1997-041431	349159
PARADISE #10	1997-041432	349160
PARADISE #11	1997-041433	349161
PARADISE #12	1997-041434	349162
PARADISE #13	1997-041435	349163
PARADISE #14	1997-041436	349164
PARADISE #15	1997-041437	349165
PARADISE #16	1997-041438	349166
PARADISE #17	1997-041439	349167
PARADISE #19	1997-041440	349168
PARADISE #20	1997-041441	349169
PARADISE #21	1997-041442	349170
PARADISE #22	1997-041463	349171
PARADISE #23	1997-041443	349172
PARADISE #24	1997-041444	349173
PARADISE #25	1997-041445	349174
PARADISE #26	1997-041446	349175
PARADISE #27	1997-041447	349176
PARADISE #28	1997-041448	349177
PARADISE #29	1997-041449	349178
PARADISE #30	1997-041450	349179
PARADISE #31	1997-041451	349180
PARADISE #32	1997-041452	349181
PARADISE #35	1997-041453	349182
PARADISE #36	1997-041176	349183

RECEIVED  
B.L.M. AZ STATE OFFICE

-2-

**VERIFIED ENTERED IN COMPUTER**

AUG 11 1998

8/13/98

H9K

49

<u>NAME</u>	<u>PINAL COUNTY RECDS DOCUMENT NUMBER</u>	<u>BLM SERIAL A MC NO.</u>
PARADISE #37	1997-041454	349184
PARADISE #39	1997-041455	349185
PARADISE #40	1997-041456	349186
PARADISE #41	1997-041457	349187
PARADISE EXT. #4	1997-041872	349188
PARADISE EXT. #5	1997-041873	349189
PARADISE EXT. #6	1997-041874	349190
PARADISE EXT. #7	1997-041875	349191
PARADISE EXT. #8	1997-041876	349192
PARADISE EXT. #9	1997-041877	349193
PARADISE EXT. #10	1997-041878	349194
PARADISE EXT. #11	1997-041879	349195
PARADISE EXT. #12	1997-041880	349196
SILICA REEF #4	1997-041881	349209
SILICA REEF #5	1997-041882	349210
SILICA REEF #6	1997-041883	349211

The following listed unpatented mining claims are owned by Paul Helmick, whose address is P.O. Box 322, Oracle, AZ 85623.

<u>NAME</u>	<u>PINAL COUNTY RECDS DOCUMENT NUMBER</u>	<u>BLM SERIAL A MC NO.</u>
PROSPECTOR #1	1997-041846	349049
PROSPECTOR #2	1997-041847	349050
HOPE #1	1997-041848	349051
HOPE #2	1997-041849	349052
HOPE #3	1997-041850	349053
HOPE #4	1997-041851	349054
HOPE #5	1997-041852	349055
HOPE #6	1997-041853	349056
HOPE #7	1997-041854	349057
HOPE #8	1997-041855	349058
HOPE #9	1997-041856	349059
LITTLE HILL #1	1997-041857	349060
LITTLE HILL #13	1997-041858	349061
LITTLE HILL #14	1997-041859	349062
LITTLE HILL #15	1997-041860	349063
LITTLE HILL #16	1997-041861	349064
LITTLE HILL #17	1997-041862	349065
LITTLE HILL #18	1997-041863	349066
LITTLE HILL #19	1997-041864	349067
LITTLE HILL #20	1997-041865	349068

1998 AUG 10 10 11:27

**VERIFIED**  
AUG 14 1998

RECEIVED  
B.L.M. AZ STATE OFFICE

ENTERED IN COMPUTER

8/13/98

The following listed unpatented mining claims are owned by Dave McGee and Paul Helmick, P.O. Box 322, Oracle, AZ 85623.

<u>NAME</u>	<u>PINAL COUNTY RECDS DOCUMENT NUMBER</u>	<u>BLM SERIAL A MC NO.</u>
AMPHITHEATER	1997-041203	349069
AMPHITHEATER #1	1997-041204	349070
AMPHITHEATER #2	1997-041205	349071
AMPHITHEATER #3	1997-041206	349072
AMPHITHEATER #4	1997-041207	349073
AMPHITHEATER #5	1997-041208	349074
BINDER	1997-041209	349075
CABIN	1997-041186	349077
CHAPO #1	1997-042628	349078
COPPER GIANT	1997-041213	349079
COPPER ROSE	1997-041187	349080
COPPER ROSE #1	1997-041188	349081
COPPER ROSE #2	1997-041189	349082
GEM	1997-041190	349083
GOOD CHANCE	1997-041210	349096
IRON CAP	1997-041211	349100
IRON CAP EXT.	1997-041219	349101
LEAD REEF	1997-041201	349102
LEAD REEF #1	1997-041202	349103
OLD SOLDINE	1997-041212	349151
OLD SOLDINE #1	1997-041220	349152
PRETTY FAIR	1997-041222	349197
PRETTY FAIR #1	1997-041223	349198
SANDY	1997-041221	349199
SADIE	1997-041197	349200
SADIE #1	1997-041198	349201
SARAH	1997-041196	349202
SHEBA	1997-041180	349203
SHEBA #1	1997-041181	349204
SHEBA #2	1997-041182	349205
SILICA REEF #1	1997-041177	349206
SILICA REEF #2	1997-041178	349207
SILICA REEF #3	1997-041179	349208
SLIM #1	1997-041192	349212
STOVE LID	1997-041191	349213
STOVE LID #1	1997-041193	349214
STOVE LID #2	1997-041194	349215
STOVE LID EXT. #3	1997-041195	349216
SUZIE #1	1997-041217	349217
SUZIE #2	1997-041216	349218
SUZIE #3	1997-041215	349219
SUZIE #4	1997-041214	349220
SUZIE EXT. PHOENIX, ARIZONA	1997-041218	349221
SYLVIA	1997-041183	349222
SYLVIA #1	1997-041184	349223
SYLVIA #2 1998 AUG 10 A 11:27	1997-041185	349224
ZIPPER	1997-041199	349225
ZIPPER LEAD B.L.M. AZ STATE OFFICE	1997-041200	349226

RECEIVED

48 **VERIFIED** ENTERED IN COMPUTER

AUG 14 1998 8/13/98

UNITED STATES  
DEPARTMENT OF THE INTERIOR  
BUREAU OF LAND MANAGEMENT

RECEIPT AND ACCOUNTING ADVICE

No. 2389235 04

TC/62 08/10/98

Subject: CLAIM MAINTENANCE FEE 1999 - 178

2 29 13 17,800.00 ✓

Applicant:

SILICA MINES INC  
BOX 332  
ORACLE AZ 85623

CF 0727  
Remitter: 602 898-2245

Assignor:

LEASE MANAGEMENT DATA  NEW  UPDATE  PAYMENT

ORIGINAL SERIAL NO.	ASG.	TYPE	ST.	CTY.	FUND SYMBOL	ACRES/UNITS	RATE
AMC 345076, ET AL							

AMOUNT	ANV. DATE	EXP. DATE	BILL CYC.	S/C	DISTRICT	NEXT BILL	MISC. DATA	U of M	ACTUAL UNITS

ASSIGNMENT SERIAL NO.	ASG.	TYPE	ST.	CTY.	FUND SYMBOL	ACRES/UNITS	RATE

AMOUNT	ANV. DATE	EXP. DATE	BILL CYC.	S/C	DISTRICT	NEXT BILL	MISC. DATA	U of M	ACTUAL UNITS

APPLY REMITTANCE			
ACTION	FUND SYMBOL	CTY.	AMOUNT
FILING FEE			
RENTAL			
UNEARNED			
REFUND			
TOTAL			
AMOUNT DUE			

Remarks:

BY: \_\_\_\_\_ DATE: \_\_\_\_\_

Lease in Escrow?  
KGS?  
Auto Escalates?  
Auto Renew?  
Of Interest?  
Operating Rights?  
Operator  
Bond Filed?

FOR MMS USE ONLY		
BILLEE	NUMBER	FOREST REFUGE
OCS SECTION		
CODE		

**NOTICE!!**

**These documents have been scanned!**

**Do not place un-scanned documents beneath this notice!**

**Do not remove this notice from this file!**

GPO Jacket No. 560-102  
Print Order 61540  
Rise Business Services, LLC  
Job=AZ15 7/3/2019



Box Number= AZ15145



Claim Begin-End: AMC349069-AMC349226

**5 Miscellaneous**



AZ15145-3

AMC349069-AMC349474



UNITED STATES  
DEPARTMENT OF THE INTERIOR  
BUREAU OF LAND MANAGEMENT

RECEIPT AND ACCOUNTING ADVICE

NO. 2388666 04

TC/AZ

02/03/98

Subject: AMENDMENTS

3 1 42

5.00

Applicant:

DAVE MCGEE & PAUL HELMICH  
BOX 332  
ORACLE AZ 85623

Remitter: CC

Assignor:

LEASE MANAGEMENT DATA  NEW  UPDATE  PAYMENT

ORIGINAL SERIAL NO.	ASG.	TYPE	ST.	CTY.	FUND SYMBOL	ACRES/UNITS	RATE
AMC 349071							

AMOUNT	ANV. DATE	EXP. DATE	BILL CYC.	S/C	DISTRICT	NEXT BILL	MISC. DATA	U of M	ACTUAL UNITS

ASSIGNMENT SERIAL NO.	ASG.	TYPE	ST.	CTY.	FUND SYMBOL	ACRES/UNITS	RATE

AMOUNT	ANV. DATE	EXP. DATE	BILL CYC.	S/C	DISTRICT	NEXT BILL	MISC. DATA	U of M	ACTUAL UNITS

APPLY REMITTANCE

ACTION	FUND SYMBOL	CTY.	AMOUNT
FILING FEE			
RENTAL			
UNEARNED			
REFUND			
TOTAL			
AMOUNT DUE			

Remarks:

BY:

DATE:

- Lease in Escrow?
- KGS?
- Auto Escalates?
- Auto Renew?

- Of Interest?
- Operating Rights?
- Operator
- Bond Filed?

FOR MMS USE ONLY

BILLEE		FOREST REFUGE
NUMBER		
OCS SECTION		
CODE		

PAULINE BROWN  
LEGAL INSTRUMENTS EXAMINER  
U.S. DEPARTMENT OF THE INTERIOR  
BUREAU OF LAND MANAGEMENT  
AZSO LANDS AND MINERALS ADJUDICATION  
ONE NORTH CENTRAL AVE. SUITE 800  
PHOENIX, AZ 85004-4427  
Phone: 602-417-9360  
Fax: 602-417-9490  
Pauline\_Brown@b



Joe Sandberg  
<rjsgeo@gmail.com>  
08/02/2011 02:24 PM

To paulinebrown@blm.gov  
cc  
bcc  
Subject Re: Redhawk address

Amc 33845  
78902  
316095  
335144  
337099  
342788  
349069  
352161  
352300  
371132  
373192  
408299  
409378

Pauline,  
See attached.

Joe

On Tue, Aug 2, 2011 at 1:14 PM, <paulinebrown@blm.gov> wrote:  
Please provide the AMC numbers associated with this message.

Thank you,  
Pauline

Joe Sandberg  
<rjsgeo@gmail.com>  
>

To  
paulinebrown@blm.gov  
08/02/2011 01:08 PM cc

Subject  
Re: Redhawk address

Hi Pauline,  
Redhawk has moved it's offices in San Manuel. The new address is 130 N.  
Redington Rd. San Manuel, AZ 85631. Phone numbers are the same. Thanks.

Regards,  
Joe Sandberg

On Thu, Jun 16, 2011 at 7:09 AM, <paulinebrown@blm.gov> wrote:  
This is fine for now, but in the future, you can include your listing.

Thank you Kindly and have a nice day,

Pauline



BLMlist.xls



	A	B	C	D	E	F	G
1			EXHIBIT A				
2							
3			BLM AMC	G&SR BM			
4	Claim Name	Owner of Record	Serial #	Twn	Rng	Section	
5	Granite Hill	Redhawk Copper, Inc	AMC 33873	8S	18E	11 SW1/4	1
6	American Eagle	Redhawk Copper, Inc	AMC 33893	8S	18E	11 SE1/4	2
7	Angusto Lode	Redhawk Copper, Inc	AMC 33894	8S	18E	10 SE1/4	3
8	Aurora	Redhawk Copper, Inc	AMC 33895	8S	18E	11 SW1/4	4
9	Carmino Lode	Redhawk Copper, Inc	AMC 33904	8S	18E	10 SE1/4	5
10	Copper Cliff	Redhawk Copper, Inc	AMC 33951	8S	18E	11 NE1/4	6
11	Copper Reef No. 5	Redhawk Copper, Inc	AMC 33955	8S	18E	14 NW1/4	7
12	Copper Ridge	Redhawk Copper, Inc	AMC 33956	8S	18E	11 SE1/4	8
13	Copper Trail # 1	Redhawk Copper, Inc	AMC 33957	8S	18E	11 SE1/4	9
14	Copper Trail # 2	Redhawk Copper, Inc	AMC 33958	8S	18E	11 SE1/4	10
15	Copper Trail # 3	Redhawk Copper, Inc	AMC 33959	8S	18E	11 SE1/4	11
16	Copper Trail # 4	Redhawk Copper, Inc	AMC 33960	8S	18E	11 SE1/4	12
17	Fraction	Redhawk Copper, Inc	AMC 33961	8S	18E	11 SE1/4	13
18	Jupiter	Redhawk Copper, Inc	AMC 33964	8S	18E	14 NE1/4	14
19	Kimbro	Redhawk Copper, Inc	AMC 33965	8S	18E	11 NW1/4	15
20	Kimbro Eastern	Redhawk Copper, Inc	AMC 33966	8S	18E	11 NW1/4	16
21	Mars	Redhawk Copper, Inc	AMC 33968	8S	18E	14 NE1/4	17
22	North Star	Redhawk Copper, Inc	AMC 33986	8S	18E	11 SW1/4	18
23	Siskon No. 34	Redhawk Copper, Inc	AMC 34022	8S	18E	10 SE1/4	19
24	Siskon No. 35	Redhawk Copper, Inc	AMC 34023	8S	18E	10 SE1/4	20
25	Siskon No. 36	Redhawk Copper, Inc	AMC 34024	8S	18E	11 SW1/4	21
26	Siskon No. 37	Redhawk Copper, Inc	AMC 34025	8S	18E	10 SE1/4	22
27	Siskon No. 38	Redhawk Copper, Inc	AMC 34026	8S	18E	15 NE1/4	23
28	Siskon No. 39	Redhawk Copper, Inc	AMC 34027	8S	18E	14 NW1/4	24
29	Siskon No. 41	Redhawk Copper, Inc	AMC 34029	8S	18E	14 NW1/4	25
30	Siskon No. 52	Redhawk Copper, Inc	AMC 34036	8S	18E	14 NW1/4	26
31	Siskon No. 54	Redhawk Copper, Inc	AMC 34038	8S	18E	10 SE1/4	27
32	Siskon No. 55	Redhawk Copper, Inc	AMC 34039	8S	18E	10 SE1/4	28
33	Siskon No. 82	Redhawk Copper, Inc	AMC 34066	8S	18E	14 NW1/4	29
34	Siskon No. 88	Redhawk Copper, Inc	AMC 34071	8S	18E	14 NW1/4	30
35	Velasquez	Redhawk Copper, Inc	AMC 34072	8S	18E	11 SW1/4	31
36	Velasquez Fraction	Redhawk Copper, Inc	AMC 34073	8S	18E	11 NW1/4	32
37	Velasquez Wedge	Redhawk Copper, Inc	AMC 34074	8S	18E	11 SW1/4	33
38	Venus	Redhawk Copper, Inc	AMC 34075	8S	18E	10 SE1/4	34
39	Zella A	Redhawk Copper, Inc	AMC 79732	8S	18E	3 SE1/4	35
40	Center Star	Redhawk Copper, Inc	AMC 316095	8S	18E	11, 12, 1, 2	36
41	Navajo No. 7	Redhawk Copper, Inc	AMC 316096	8S	18E	10 NW1/4	37
42	Navajo No. 8	Redhawk Copper, Inc	AMC 316097	8S	18E	10 SW1/4	38
43	C.C. 12	Redhawk Copper, Inc	AMC 316098	8S	18E	10 NE1/4	39
44	Mary #1	Redhawk Copper, Inc	AMC 316100	8S	18E	11 NW1/4	40
45	Whippoorwill	Redhawk Copper, Inc	AMC 316101	8S	18E	11 NE1/4	41
46	Redondo	Redhawk Copper, Inc	AMC 316102	8S	18E	11 NE1/4	42
47	Paloma	Redhawk Copper, Inc	AMC 316103	8S	18E	11 NW1/4	43
48	Paloma Fraction	Redhawk Copper, Inc	AMC 316104	8S	18E	11 NW1/4	44
49	Morningside	Redhawk Copper, Inc	AMC 316105	8S	18E	14 NW1/4	45
50	Minnesota	Redhawk Copper, Inc	AMC 316106	8S	18E	11 NW1/4	46
51	Middle March	Redhawk Copper, Inc	AMC 316107	8S	18E	11 NE1/4	47
52	Lone Trail	Redhawk Copper, Inc	AMC 316108	8S	18E	11 NE1/4	48
53	Jay Bird	Redhawk Copper, Inc	AMC 316109	8S	18E	11 NE1/4	49

	A	B	C	D	E	F	G
54	Hercules	Redhawk Copper, Inc	AMC 316110	8S	18E	11 NE1/4	50
55	H-N Fraction 1	Redhawk Copper, Inc	AMC 316111	8S	18E	10 NE1/4	51
56	Clark No. 1	Redhawk Copper, Inc	AMC 316112	8S	18E	12 SW1/4	52
57	Copper Reef No. 2	Redhawk Copper, Inc	AMC 316113	8S	18E	14 NE1/4	53
58	Copper Reef No. 3	Redhawk Copper, Inc	AMC 316114	8S	18E	14 SW1/4	54
59	Copper Reef No. 4	Redhawk Copper, Inc	AMC 316115	8S	18E	14 NW1/4	55
60	North Star No. 1	Redhawk Copper, Inc	AMC 316116	8S	18E	14 SW1/4	56
61	North Star No. 2	Redhawk Copper, Inc	AMC 316117	8S	18E	14, 15	57
62	North Star No. 3	Redhawk Copper, Inc	AMC 316118	8S	18E	14, 15	58
63	Buzzard No. 1	Redhawk Copper, Inc	AMC 316119	8S	18E	11 NW1/4	59
64	Buzzard No. 2	Redhawk Copper, Inc	AMC 316120	8S	18E	11 NW1/4	60
65	Buzzard No. 3	Redhawk Copper, Inc	AMC 316121	8S	18E	11 NW1/4	61
66	Buzzard No. 4	Redhawk Copper, Inc	AMC 316122	8S	18E	11 NW1/4	62
67	Buzzard No. 5	Redhawk Copper, Inc	AMC 316123	8S	18E	11 NE1/4	63
68	Buzzard No. 6	Redhawk Copper, Inc	AMC 316124	8S	18E	11 NE1/4	64
69	Buzzard No. 7	Redhawk Copper, Inc	AMC 316125	8S	18E	11 NE1/4	65
70	Albatross No. 1	Redhawk Copper, Inc	AMC 316126	8S	18E	11,12	66
71	Albatross No. 2	Redhawk Copper, Inc	AMC 316127	8S	18E	12 SW1/4	67
72	Albatross No. 3	Redhawk Copper, Inc	AMC 316128	8S	18E	11, 12	68
73	Albatross No. 4	Redhawk Copper, Inc	AMC 316129	8S	18E	12 SW1/4	69
74	Albatross No. 5	Redhawk Copper, Inc	AMC 316130	8S	18E	11,12	70
75	Albatross No. 6	Redhawk Copper, Inc	AMC 316131	8S	18E	12 NW1/4	71
76	Albatross No. 7	Redhawk Copper, Inc	AMC 316132	8S	18E	11,12	72
77	Albatross No. 8	Redhawk Copper, Inc	AMC 316133	8S	18E	12 NW1/4	73
78	Albatross No. 17	Redhawk Copper, Inc	AMC 316134	8S	18E	11,12	74
79	Siskon No. 40	Redhawk Copper, Inc	AMC 316135	8S	18E	15 NE1/4	75
80	Siskon No. 42	Redhawk Copper, Inc	AMC 316136	8S	18E	14, 15	76
81	Siskon No. 44	Redhawk Copper, Inc	AMC 316137	8S	18E	14, 15	77
82	Siskon No. 53	Redhawk Copper, Inc	AMC 316138	8S	18E	10 SE1/4	78
83	Siskon No. 56	Redhawk Copper, Inc	AMC 316139	8S	18E	10 SE1/4	79
84	Siskon No. 57	Redhawk Copper, Inc	AMC 316140	8S	18E	15 NE1/4	80
85	Siskon No. 58	Redhawk Copper, Inc	AMC 316141	8S	18E	15 NE1/4	81
86	Siskon No. 83	Redhawk Copper, Inc	AMC 316142	8S	18E	14, 15	82
87	Siskon No. 84	Redhawk Copper, Inc	AMC 316143	8S	18E	14, 15	83
88	Siskon No. 85	Redhawk Copper, Inc	AMC 316144	8S	18E	14 SW1/4	84
89	Siskon No. 87	Redhawk Copper, Inc	AMC 316145	8S	18E	14 SW1/4	85
90	Crow 1	Redhawk Copper, Inc	AMC 335144	8S	18E	9 SE1/4	86
91	Crow 2	Redhawk Copper, Inc	AMC 335145	8S	18E	9 SE1/4	87
92	Crow 3	Redhawk Copper, Inc	AMC 335146	8S	18E	9 SE1/4	88
93	Crow 4	Redhawk Copper, Inc	AMC 335147	8S	18E	9 SE1/4	89
94	Crow 5	Redhawk Copper, Inc	AMC 335148	8S	18E	9 SE1/4	90
95	Crow 6	Redhawk Copper, Inc	AMC 335149	8S	18E	9 SE1/4	91
96	Crow 7	Redhawk Copper, Inc	AMC 335150	8S	18E	9 NE1/4	92
97	Crow 8	Redhawk Copper, Inc	AMC 335151	8S	18E	9 NE1/4	93
98	Crow 9	Redhawk Copper, Inc	AMC 335152	8S	18E	9 NE1/4	94
99	Crow 10	Redhawk Copper, Inc	AMC 335153	8S	18E	9 NE1/4	95
100	Crow 11	Redhawk Copper, Inc	AMC 335154	8S	18E	9 NE1/4	96
101	Crow 12	Redhawk Copper, Inc	AMC 335155	8S	18E	9 NE1/4	97
102	Crow 13	Redhawk Copper, Inc	AMC 335156	8S	18E	9, 4	98
103	Crow 14	Redhawk Copper, Inc	AMC 335157	8S	18E	9, 4	99
104	Crow 15	Redhawk Copper, Inc	AMC 335158	8S	18E	4 SE1/4	100
105	Crow 16	Redhawk Copper, Inc	AMC 335159	8S	18E	4 SE1/4	101
106	Crow 17	Redhawk Copper, Inc	AMC 335160	8S	18E	9 SE1/4	102

	A	B	C	D	E	F	G
107	Crow 20	Redhawk Copper, Inc	AMC 335161	8S	18E	10 SW1/4	103
108	Crow 21	Redhawk Copper, Inc	AMC 335162	8S	18E	10 SW1/4	104
109	Crow 22	Redhawk Copper, Inc	AMC 335163	8S	18E	10 NE1/4	105
110	Crow 23	Redhawk Copper, Inc	AMC 335164	8S	18E	10 NE1/4	106
111	Crow 24	Redhawk Copper, Inc	AMC 335165	8S	18E	10 NE1/4	107
112	Crow 25	Redhawk Copper, Inc	AMC 335166	8S	18E	3 SW1/4	108
113	Crow 26	Redhawk Copper, Inc	AMC 335167	8S	18E	3 SW1/4	109
114	Siskon No. 46	Redhawk Copper, Inc	AMC 335168	8S	18E	15 NE1/4	110
115	Siskon No. 48	Redhawk Copper, Inc	AMC 335169	8S	18E	15 SE1/4	111
116	Siskon No. 51	Redhawk Copper, Inc	AMC 335170	8S	18E	14 SW1/4	112
117	Siskon No. 59	Redhawk Copper, Inc	AMC 335171	8S	18E	15 NE1/4	113
118	Siskon No. 60	Redhawk Copper, Inc	AMC 335172	8S	18E	15 NE1/4	114
119	Siskon No. 64	Redhawk Copper, Inc	AMC 335173	8S	18E	10 SW1/4	115
120	Siskon 65	Redhawk Copper, Inc	AMC 335174	8S	18E	10 SW1/4	116
121	Siskon 66	Redhawk Copper, Inc	AMC 335175	8S	18E	10 SW1/4	117
122	Siskon 67	Redhawk Copper, Inc	AMC 335176	8S	18E	10 SW1/4	118
123	Siskon 68	Redhawk Copper, Inc	AMC 335177	8S	18E	10 SW1/4	119
124	Siskon 69	Redhawk Copper, Inc	AMC 335178	8S	18E	10 SW1/4	120
125	Siskon 70	Redhawk Copper, Inc	AMC 335179	8S	18E	10 SW1/4	121
126	Siskon 71	Redhawk Copper, Inc	AMC 335180	8S	18E	10 SW1/4	122
127	Siskon 72	Redhawk Copper, Inc	AMC 335181	8S	18E	15 NW1/4	123
128	C.C. 8	Redhawk Copper, Inc	AMC 335182	8S	18E	10 NW1/4	124
129	C.C. 9	Redhawk Copper, Inc	AMC 335183	8S	18E	10 NW1/4	125
130	C.C. 11	Redhawk Copper, Inc	AMC 335184	8S	18E	10 NW1/4	126
131	Swallow 1	Redhawk Copper, Inc	AMC 337099	8S	18E	9 SE1/4	127
132	Swallow 2	Redhawk Copper, Inc	AMC 337100	8S	18E	9 NW1/4	128
133	Swallow 3	Redhawk Copper, Inc	AMC 337101	8S	18E	9 NW1/4	129
134	Swallow 4	Redhawk Copper, Inc	AMC 337102	8S	18E	9 NE1/4	130
135	Swallow 5	Redhawk Copper, Inc	AMC 337103	8S	18E	9 NW1/4	131
136	Swallow 6	Redhawk Copper, Inc	AMC 337104	8S	18E	9 NE1/4	132
137	Swallow 7	Redhawk Copper, Inc	AMC 337105	8S	18E	9 NE1/4	133
138	Hawk #1	Redhawk Copper, Inc	AMC 342788	8S	18E	3 SE1/4	134
139	Hawk #2	Redhawk Copper, Inc	AMC 342789	8S	18E	3 SE1/4	135
140	Hawk #3	Redhawk Copper, Inc	AMC 342790	8S	18E	3 NE1/4	136
141	Hawk #4	Redhawk Copper, Inc	AMC 342791	8S	18E	3 NE1/4	137
142	Hawk #5	Redhawk Copper, Inc	AMC 342792	8S	18E	3 NE1/4	138
143	Hawk #6	Redhawk Copper, Inc	AMC 342793	8S	18E	3 NE1/4	139
144	Hawk #7	Redhawk Copper, Inc	AMC 342794	8S	18E	3 NE1/4	140
145	Hawk #8	Redhawk Copper, Inc	AMC 342795	8S	18E	3 SW1/4	141
146	Hawk #9	Redhawk Copper, Inc	AMC 342796	8S	18E	3 SW1/4	142
147	Hawk #10	Redhawk Copper, Inc	AMC 342797	8S	18E	3 SW1/4	143
148	Hawk #11	Redhawk Copper, Inc	AMC 342798	8S	18E	3 NW1/4	144
149	Hawk #12	Redhawk Copper, Inc	AMC 342799	8S	18E	3 NW1/4	145
150	Hawk #13	Redhawk Copper, Inc	AMC 342800	8S	18E	3 NW1/4	146
151	Hawk #14	Redhawk Copper, Inc	AMC 342801	8S	18E	4 NE1/4	147
152	Hawk #15	Redhawk Copper, Inc	AMC 342802	8S	18E	4 NE1/4	148
153	Chapo #1	Redhawk Copper, Inc	AMC 349078	8S	18E	14 SW1/4	149
154	Wren 1	Redhawk Copper, Inc	AMC 352161	8S	18E	15 NW1/4	150
155	Wren 2	Redhawk Copper, Inc	AMC 352162	8S	18E	15 NW1/4	151
156	Wren 3	Redhawk Copper, Inc	AMC 352163	8S	18E	15 NW1/4	152
157	Parrot 1	Redhawk Copper, Inc	AMC 352164	8S	18E	1 NW1/4	153
158	Parrot 2	Redhawk Copper, Inc	AMC 352165	8S	18E	1 NW1/4	154
159	Parrot 3	Redhawk Copper, Inc	AMC 352166	8S	18E	1 NW1/4	155

	A	B	C	D	E	F	G
160	Parrot 4	Redhawk Copper, Inc	AMC 352167	8S	18E	1 NW1/4	156
161	Parrot 5	Redhawk Copper, Inc	AMC 352168	8S	18E	1 NW1/4	157
162	Parrot 6	Redhawk Copper, Inc	AMC 352169	8S	18E	1 NW1/4	158
163	Parrot 7	Redhawk Copper, Inc	AMC 352170	8S	18E	1 SW1/4	159
164	Parrot 8	Redhawk Copper, Inc	AMC 352171	8S	18E	1 SW1/4	160
165	Parrot 9	Redhawk Copper, Inc	AMC 352172	8S	18E	1 SW1/4	161
166	Parrot 10	Redhawk Copper, Inc	AMC 352173	8S	18E	1 SW1/4	162
167	Parrot 11	Redhawk Copper, Inc	AMC 352174	8S	18E	1 SW1/4	163
168	Parrot 12	Redhawk Copper, Inc	AMC 352175	8S	18E	1 SW1/4	164
169	Buzzard No. 8	Redhawk Copper, Inc	AMC 352176	8S	18E	11 NE1/4	165
170	PF	Redhawk Copper, Inc	AMC 352300	8S	18E	11 NW1/4	166
171	NS #1	Redhawk Copper, Inc	AMC 352301	8S	18E	14 SW1/4	167
172	WREN-4	Redhawk Copper, Inc	AMC 371132	8S	18E	14 SE1/4	168
173	WREN-5	Redhawk Copper, Inc	AMC 371133	8S	18E	14 SE1/4	169
174	WREN-6	Redhawk Copper, Inc	AMC 371134	8S	18E	14 SE1/4	170
175	WREN-7	Redhawk Copper, Inc	AMC 371135	8S	18E	14 SE1/4	171
176	WREN-8	Redhawk Copper, Inc	AMC 371136	8S	18E	14 NE1/4	172
177	WREN-9	Redhawk Copper, Inc	AMC 371137	8S	18E	15 SE1/4	173
178	WREN-10	Redhawk Copper, Inc	AMC 371138	8S	18E	15 SE1/4	174
179	WREN-11	Redhawk Copper, Inc	AMC 371139	8S	18E	15 SE1/4	175
180	WREN-12	Redhawk Copper, Inc	AMC 371140	8S	18E	15 SE1/4	176
181	WREN-13	Redhawk Copper, Inc	AMC 371141	8S	18E	15 SE1/4	177
182	WREN-14	Redhawk Copper, Inc	AMC 371142	8S	18E	15 SE1/4	178
183	WREN-15	Redhawk Copper, Inc	AMC 371143	8S	18E	15 SE1/4	179
184	WREN-16	Redhawk Copper, Inc	AMC 371144	8S	18E	15 SE1/4	180
185	WREN-17	Redhawk Copper, Inc	AMC 371145	8S	18E	15 SW1/4	181
186	WREN-18	Redhawk Copper, Inc	AMC 371146	8S	18E	15 NW1/4	182
187	WREN-19	Redhawk Copper, Inc	AMC 371147	8S	18E	15 NW1/4	183
188	WREN-20	Redhawk Copper, Inc	AMC 371148	8S	18E	15 NW1/4	184
189	WREN-21	Redhawk Copper, Inc	AMC 371149	8S	18E	15 NW1/4	185
190	WREN-22	Redhawk Copper, Inc	AMC 371150	8S	18E	9 SE1/4	186
191	WREN-23	Redhawk Copper, Inc	AMC 371151	8S	18E	9 SE1/4	187
192	WREN-24	Redhawk Copper, Inc	AMC 371152	8S	18E	9 SE1/4	188
193	WREN-44	Redhawk Copper, Inc	AMC 371153	8S	18E	3 NW1/4	189
194	WREN-45	Redhawk Copper, Inc	AMC 371154	8S	18E	3 NW1/4	190
195	WREN-46	Redhawk Copper, Inc	AMC 371155	8S	18E	3 NW1/4	191
196	WREN-47	Redhawk Copper, Inc	AMC 371156	8S	18E	3 NW1/4	192
197	WREN-48	Redhawk Copper, Inc	AMC 371157	8S	18E	3 NE1/4	193
198	WREN-49	Redhawk Copper, Inc	AMC 371158	8S	18E	3 NE1/4	194
199	WREN-50	Redhawk Copper, Inc	AMC 371159	8S	18E	3 NE1/4	195
200	WREN-51	Redhawk Copper, Inc	AMC 371160	8S	18E	3 NE1/4	196
201	WREN-52	Redhawk Copper, Inc	AMC 371161	8S	18E	3 NE1/4	197
202	WREN-25	Redhawk Copper, Inc	AMC 373192	8S	18E	4 SW1/4	198
203	WREN-26	Redhawk Copper, Inc	AMC 373193	8S	18E	4 SW1/4	199
204	WREN-27	Redhawk Copper, Inc	AMC 373194	8S	18E	4 SW1/4	200
205	WREN-28	Redhawk Copper, Inc	AMC 373195	8S	18E	4 SW1/4	201
206	WREN-29	Redhawk Copper, Inc	AMC 373196	8S	18E	4 SW1/4	202
207	WREN-30	Redhawk Copper, Inc	AMC 373197	8S	18E	4 SW1/4	203
208	WREN-31	Redhawk Copper, Inc	AMC 373198	8S	18E	4 SW1/4	204
209	WREN-32	Redhawk Copper, Inc	AMC 373199	8S	18E	4 NE1/4	205
210	WREN-33	Redhawk Copper, Inc	AMC 373200	8S	18E	4 NE1/4	206
211	WREN-34	Redhawk Copper, Inc	AMC 373201	8S	18E	4 NE1/4	207
212	WREN-35	Redhawk Copper, Inc	AMC 373202	8S	18E	4 NW1/4	208

	A	B	C	D	E	F	G
213	WREN-36	Redhawk Copper, Inc	AMC 373203	8S	18E	4 NW1/4	209
214	WREN-37	Redhawk Copper, Inc	AMC 373204	8S	18E	4 NW1/4	210
215	WREN-38	Redhawk Copper, Inc	AMC 373205	8S	18E	4 NW1/4	211
216	WREN-39	Redhawk Copper, Inc	AMC 373206	8S	18E	4 NE1/4	212
217	WREN-40	Redhawk Copper, Inc	AMC 373207	8S	18E	4 NE1/4	213
218	WREN-41	Redhawk Copper, Inc	AMC 373208	8S	18E	4 NE1/4	214
219	WREN-42	Redhawk Copper, Inc	AMC 373209	8S	18E	4 NE1/4	215
220	WREN-43	Redhawk Copper, Inc	AMC 373210	8S	18E	4 NE1/4	216
221	NCC 1	Redhawk Copper, Inc	AMC408299	7S	18E		31 217
222	NCC 2	Redhawk Copper, Inc	AMC408300	7S	18E		31 218
223	NCC 3	Redhawk Copper, Inc	AMC408301	7S	18E		31 219
224	NCC 4	Redhawk Copper, Inc	AMC408302	7S	18E		31 220
225	NCC 5	Redhawk Copper, Inc	AMC408303	7S	18E		31 221
226	NCC 6	Redhawk Copper, Inc	AMC408304	7S	18E		31 222
227	NCC 7	Redhawk Copper, Inc	AMC408305	7S	18E		31 223
228	NCC 8	Redhawk Copper, Inc	AMC408306	7S	18E		31 224
229	NCC 9	Redhawk Copper, Inc	AMC408307	7S	18E		31 225
230	NCC 10	Redhawk Copper, Inc	AMC408308	7S	18E		31 226
231	NCC 11	Redhawk Copper, Inc	AMC408309	7S	18E		31 227
232	NCC 12	Redhawk Copper, Inc	AMC408310	7S	18E		31 228
233	NCC 13	Redhawk Copper, Inc	AMC408311	7S	18E		31 229
234	NCC 14	Redhawk Copper, Inc	AMC408312	7S	18E		31 230
235	NCC 15	Redhawk Copper, Inc	AMC408313	7S	18E		31 231
236	NCC 16	Redhawk Copper, Inc	AMC408314	7S	18E		31 232
237	NCC 17	Redhawk Copper, Inc	AMC408315	7S	18E		31 233
238	NCC 18	Redhawk Copper, Inc	AMC408316	7S	18E		31 234
239	NCC 19	Redhawk Copper, Inc	AMC408317	7S	18E		31 235
240	NCC 20	Redhawk Copper, Inc	AMC408318	7S	18E		31 236
241	NCC 49	Redhawk Copper, Inc	AMC408319	7S	18E		30 237
242	NCC 50	Redhawk Copper, Inc	AMC408320	7S	18E		30 238
243	NCC 51	Redhawk Copper, Inc	AMC408321	7S	18E		30 239
244	NCC 52	Redhawk Copper, Inc	AMC408322	7S	18E		30 240
245	NCC 90	Redhawk Copper, Inc	AMC408323	7S	18E		19 241
246	NCC 91	Redhawk Copper, Inc	AMC408324	7S	18E		19 242
247	NCC 92	Redhawk Copper, Inc	AMC408325	7S	18E		19 243
248	NCC 100	Redhawk Copper, Inc	AMC408326	7S	18E		19 244
249	NCC 101	Redhawk Copper, Inc	AMC408327	7S	18E		19 245
250	NCC 102	Redhawk Copper, Inc	AMC408328	7S	18E		19 246
251	NCC 93	Redhawk Copper, Inc	AMC408329	7S	18E		18 247
252	NCC 94	Redhawk Copper, Inc	AMC408330	7S	18E		18 248
253	NCC 95	Redhawk Copper, Inc	AMC408331	7S	18E		18 249
254	NCC 96	Redhawk Copper, Inc	AMC408332	7S	18E		18 250
255	NCC 97	Redhawk Copper, Inc	AMC408333	7S	18E		18 251
256	NCC 98	Redhawk Copper, Inc	AMC408334	7S	18E		18 252
257	NCC 99	Redhawk Copper, Inc	AMC408335	7S	18E		18 253
258	NCC 103	Redhawk Copper, Inc	AMC408336	7S	18E		18 254
259	NCC 104	Redhawk Copper, Inc	AMC408337	7S	18E		18 255
260	NCC 105	Redhawk Copper, Inc	AMC408338	7S	18E		18 256
261	NCC 106	Redhawk Copper, Inc	AMC408339	7S	18E		18 257
262	NCC 107	Redhawk Copper, Inc	AMC408340	7S	18E		18 258
263	NCC 108	Redhawk Copper, Inc	AMC408341	7S	18E		18 259
264	NCC 109	Redhawk Copper, Inc	AMC408342	7S	18E		18 260
265	NCC 110	Redhawk Copper, Inc	AMC408343	7S	18E		18 261

	A	B	C	D	E	F	G
266	NCC 111	Redhawk Copper, Inc	AMC408344	7S	18E		18 262
267	NCC 112	Redhawk Copper, Inc	AMC408345	7S	18E		18 263
268	NCC 113	Redhawk Copper, Inc	AMC408346	7S	18E		18 264
269	NCC 114	Redhawk Copper, Inc	AMC408347	7S	18E		18 265
270	NCC 115	Redhawk Copper, Inc	AMC408348	7S	18E		18 266
271	NCC 116	Redhawk Copper, Inc	AMC408349	7S	18E		18 267
272	NCC 117	Redhawk Copper, Inc	AMC408350	7S	18E		18 268
273	NCC 118	Redhawk Copper, Inc	AMC408351	7S	18E		18 269
274	NCC 119	Redhawk Copper, Inc	AMC408352	7S	18E		18 270
275	NCC 120	Redhawk Copper, Inc	AMC408353	7S	18E		18 271
276	NCC 121	Redhawk Copper, Inc	AMC408354	7S	18E		18 272
277	NCC 122	Redhawk Copper, Inc	AMC408355	7S	18E		18 273
278	NCC 123	Redhawk Copper, Inc	AMC408356	7S	18E		18 274
279	NCC 124	Redhawk Copper, Inc	AMC408357	7S	18E		18 275
280	NCC 125	Redhawk Copper, Inc	AMC408358	7S	18E		18 276
281	NCC 126	Redhawk Copper, Inc	AMC408359	7S	18E		18 277
282	NCC 127	Redhawk Copper, Inc	AMC408360	7S	18E		18 278
283	NCC 128	Redhawk Copper, Inc	AMC408361	7S	18E		18 279
284	NCC 129	Redhawk Copper, Inc	AMC408362	7S	18E		18 280
285	NCC 130	Redhawk Copper, Inc	AMC408363	7S	18E		18 281
286	NCC 131	Redhawk Copper, Inc	AMC408364	7S	18E		18 282
287	NCC 132	Redhawk Copper, Inc	AMC408365	7S	18E		18 283
288	NCC 232	Redhawk Copper, Inc	AMC408366	7S	18E		17 284
289	NCC 233	Redhawk Copper, Inc	AMC408367	7S	18E		17 285
290	NCC 234	Redhawk Copper, Inc	AMC408368	7S	18E		17 286
291	NCC 235	Redhawk Copper, Inc	AMC408369	7S	18E		17 287
292	NCC 241	Redhawk Copper, Inc	AMC408370	7S	18E		17 288
293	NCC 242	Redhawk Copper, Inc	AMC408371	7S	18E		17 289
294	NCC 243	Redhawk Copper, Inc	AMC408372	7S	18E		17 290
295	NCC 244	Redhawk Copper, Inc	AMC408373	7S	18E		17 291
296	NCC 245	Redhawk Copper, Inc	AMC408374	7S	18E		17 292
297	NCC 246	Redhawk Copper, Inc	AMC408375	7S	18E		17 293
298	NCC 247	Redhawk Copper, Inc	AMC408376	7S	18E		17 294
299	NCC 248	Redhawk Copper, Inc	AMC408377	7S	18E		17 295
300	NCC 272	Redhawk Copper, Inc	AMC408378	7S	18E		28 296
301	NCC 273	Redhawk Copper, Inc	AMC408379	7S	18E		28 297
302	NCC 274	Redhawk Copper, Inc	AMC408380	7S	18E		28 298
303	NCC 275	Redhawk Copper, Inc	AMC408381	7S	18E		28 299
304	NCC 276	Redhawk Copper, Inc	AMC408382	7S	18E		28 300
305	NCC 293	Redhawk Copper, Inc	AMC408383	7S	18E		28 301
306	NCC 294	Redhawk Copper, Inc	AMC408384	7S	18E		28 302
307	NCC 295	Redhawk Copper, Inc	AMC408385	7S	18E		28 303
308	NCC 296	Redhawk Copper, Inc	AMC408386	7S	18E		28 304
309	NCC 297	Redhawk Copper, Inc	AMC408387	7S	18E		28 305
310	NCC 298	Redhawk Copper, Inc	AMC408388	7S	18E		28 306
311	NCC 299	Redhawk Copper, Inc	AMC408389	7S	18E		28 307
312	NCC 300	Redhawk Copper, Inc	AMC408390	7S	18E		28 308
313	NCC 301	Redhawk Copper, Inc	AMC408391	7S	18E		28 309
314	NCC 302	Redhawk Copper, Inc	AMC408392	7S	18E		28 310
315	NCC 319	Redhawk Copper, Inc	AMC408393	7S	18E		28 311
316	NCC 320	Redhawk Copper, Inc	AMC408394	7S	18E		28 312
317	NCC 321	Redhawk Copper, Inc	AMC408395	7S	18E		28 313
318	NCC 322	Redhawk Copper, Inc	AMC408396	7S	18E		28 314







	A	B	C	D	E	F	G
531	NCC 741	Redhawk Copper, Inc	AMC408609	7S	17E	10	527
532	NCC 742	Redhawk Copper, Inc	AMC408610	7S	17E	10	528
533	NCC 743	Redhawk Copper, Inc	AMC408611	7S	17E	10	529
534	NCC 21	Redhawk Copper, Inc	AMC408612	7S	18E	31	530
535	NCC 22	Redhawk Copper, Inc	AMC408613	7S	18E	31	531
536	NCC 23	Redhawk Copper, Inc	AMC408614	7S	18E	31	532
537	NCC 24	Redhawk Copper, Inc	AMC408615	7S	18E	31	533
538	NCC 25	Redhawk Copper, Inc	AMC408616	7S	18E	31	534
539	NCC 26	Redhawk Copper, Inc	AMC408617	7S	18E	31	535
540	NCC 27	Redhawk Copper, Inc	AMC408618	7S	18E	31	536
541	NCC 28	Redhawk Copper, Inc	AMC408619	7S	18E	31	537
542	NCC 29	Redhawk Copper, Inc	AMC408620	7S	18E	31	538
543	NCC 30	Redhawk Copper, Inc	AMC408621	7S	18E	31	539
544	NCC 31	Redhawk Copper, Inc	AMC408622	7S	18E	31	540
545	NCC 32	Redhawk Copper, Inc	AMC408623	7S	18E	31	541
546	NCC 33	Redhawk Copper, Inc	AMC408624	7S	18E	31	542
547	NCC 34	Redhawk Copper, Inc	AMC408625	7S	18E	31	543
548	NCC 35	Redhawk Copper, Inc	AMC408626	7S	18E	31	544
549	NCC 36	Redhawk Copper, Inc	AMC408627	7S	18E	31	545
550	NCC 37	Redhawk Copper, Inc	AMC408628	7S	18E	31	546
551	NCC 38	Redhawk Copper, Inc	AMC408629	7S	18E	31	547
552	NCC 39	Redhawk Copper, Inc	AMC408630	7S	18E	31	548
553	NCC 40	Redhawk Copper, Inc	AMC408631	7S	18E	31	549
554	NCC 236	Redhawk Copper, Inc	AMC409378	7S	18E	17	550
555	NCC 237	Redhawk Copper, Inc	AMC409379	7S	18E	17	551
556	NCC 375	Redhawk Copper, Inc	AMC409380	7S	18E	35	552
557	NCC 376	Redhawk Copper, Inc	AMC409381	7S	18E	35	553
558	NCC 377	Redhawk Copper, Inc	AMC409382	7S	18E	35	554
559	NCC 378	Redhawk Copper, Inc	AMC409383	7S	18E	35	555
560	NCC 379	Redhawk Copper, Inc	AMC409384	7S	18E	35	556
561	NCC 380	Redhawk Copper, Inc	AMC409385	7S	18E	35	557
562	NCC 381	Redhawk Copper, Inc	AMC409386	7S	18E	35	558
563	NCC 382	Redhawk Copper, Inc	AMC409387	7S	18E	35	559
564	NCC 383	Redhawk Copper, Inc	AMC409388	7S	18E	35	560
565	NCC 384	Redhawk Copper, Inc	AMC409389	7S	18E	35	561
566	NCC 385	Redhawk Copper, Inc	AMC409390	7S	18E	35	562
567	NCC 386	Redhawk Copper, Inc	AMC409391	7S	18E	35	563
568	NCC 387	Redhawk Copper, Inc	AMC409392	7S	18E	35	564
569	NCC 388	Redhawk Copper, Inc	AMC409393	7S	18E	35	565
570	NCC 389	Redhawk Copper, Inc	AMC409394	7S	18E	35	566
571	NCC 390	Redhawk Copper, Inc	AMC409395	7S	18E	35	567
572	NCC 391	Redhawk Copper, Inc	AMC409396	7S	18E	35	568
573	NCC 392	Redhawk Copper, Inc	AMC409397	7S	18E	35	569
574	NCC 411	Redhawk Copper, Inc	AMC409398	7S	18E	35	570
575	NCC 412	Redhawk Copper, Inc	AMC409399	7S	18E	35	571
576	NCC 413	Redhawk Copper, Inc	AMC409400	7S	18E	35	572
577	NCC 414	Redhawk Copper, Inc	AMC409401	7S	18E	35	573
578	NCC 415	Redhawk Copper, Inc	AMC409402	7S	18E	35	574
579	NCC 416	Redhawk Copper, Inc	AMC409403	7S	18E	35	575
580	NCC 417	Redhawk Copper, Inc	AMC409404	7S	18E	35	576
581	NCC 418	Redhawk Copper, Inc	AMC409405	7S	18E	35	577
582	NCC 419	Redhawk Copper, Inc	AMC409406	7S	18E	35	578
583	NCC 420	Redhawk Copper, Inc	AMC409407	7S	18E	35	579

	A	B	C	D	E	F	G
584	NCC 421	Redhawk Copper, Inc	AMC409408	7S	18E	35	580
585	NCC 422	Redhawk Copper, Inc	AMC409409	7S	18E	35	581
586	NCC 423	Redhawk Copper, Inc	AMC409410	7S	18E	35	582
587	NCC 424	Redhawk Copper, Inc	AMC409411	7S	18E	35	583
588	NCC 425	Redhawk Copper, Inc	AMC409412	7S	18E	35	584
589	NCC 426	Redhawk Copper, Inc	AMC409413	7S	18E	35	585
590	NCC 427	Redhawk Copper, Inc	AMC409414	7S	18E	35	586
591	NCC 428	Redhawk Copper, Inc	AMC409415	7S	18E	35	587
592	under lease to Redhawk Copper, Inc.						
593	Moose #2	D&G Mining	AMC 33973	8S	18E	11 SE1/4	1
594	Moose #4	D&G Mining	AMC 33974	8S	18E	11 SE1/4	2
595	Moose #6	D&G Mining	AMC 33975	8S	18E	11 SE1/4	3
596	Moose #8	D&G Mining	AMC 33976	8S	18E	11 SE1/4	4

→ ADDRESSES CANNOT BE CHANGED.  
DOES NOT BELONG TO RED HAWK COPPER INC.

See SRP's.

pb

DEPARTMENT OF THE INTERIOR  
BUREAU OF LAND MANAGEMENT  
MINING CLAIMS  
(MASS) Serial Register Page

RunDate/Time:08/02/11 03:44 PM

Page: 1 of 8

01 05-10-1872;017STAT0091;30USC26,28,34  
Case Type 384101: LODE CLAIM  
Commodity:  
Claim Name: MOOSE #2  
Case Disposition: ACTIVE

Serial Number  
AMC33973  
Lead File Number  
AMC33845

Name & Address	Box	Township, AZ	Int. Rel.	% Interest
D & G MINING CO	BOX 86838	TUCSON, AZ 85754	CLAIMANT	0.0000000

County/State	District
PINAL County, AZ	GILA DO

Mer Twp	Rng	Sec	Subdivision
14	0080S	0180E	011 SW SE
14	0080S	0180E	014 NE NW

Act Date	Code	Action Text	Action Remarks	Receipt Number
11/12/1964	403	LOCATION DATE		
02/05/1979	395	RECORDATION NOTICE RECD		
08/13/2010	682	MAINTENANCE FEE/\$140	2011	2190393
08/14/2009	682	MAINTENANCE FEE/\$140	2010	1977638
08/21/2008	582	MAINTENANCE FEE/\$125	2009	1767370
08/14/2007	582	MAINTENANCE FEE/\$125	2008	1544475
08/10/2006	582	MAINTENANCE FEE/\$125	2007	1331518
08/23/2005	582	MAINTENANCE FEE/\$125	2006	1138119
08/05/2004	482	MAINTENANCE FEE/\$100	2005	921799
08/05/2003	482	MAINTENANCE FEE/\$100	2004	724458
08/20/2002	482	MAINTENANCE FEE/\$100	2003	544328
08/30/2001	482	MAINTENANCE FEE/\$100	2002	369310
08/25/2000	482	MAINTENANCE FEE/\$100	2001	176587
08/27/1999	482	MAINTENANCE FEE/\$100	2000	
08/26/1998	482	MAINTENANCE FEE/\$100	1999	
08/27/1997	482	MAINTENANCE FEE/\$100	1998	
08/09/1996	482	MAINTENANCE FEE/\$100	1997	
08/22/1995	482	MAINTENANCE FEE/\$100	1996	
08/18/1994	482	MAINTENANCE FEE/\$100	1995	
08/26/1993	482	MAINTENANCE FEE/\$100	1994	
08/26/1993	482	MAINTENANCE FEE/\$100	1993;RECEIPT 2044666	
10/30/1992	480	EVID OF ASSMT FILED	1992	
11/08/2005	379	REFUND AUTHORIZED	\$500.00;DUPLICATE PMT	1138576
08/25/2004	391	CURABLE \$25 MAINT FEE	2005	940795
08/21/2002	379	REFUND AUTHORIZED	DUP PAYMENT-H.DOWNEY	545050
09/08/1988	669	LAND STATUS CHECKED		
02/05/1979	500	MAP IN LEAD FILE	AMC33845;	
02/05/1979	501	ACCT ADV IN LEAD FILE	AMC33845;	
11/19/1964	404	COUNTY RECORDATION	0;401;253	

Line Nr Remarks

NO WARRANTY IS MADE BY BLM  
FOR USE OF THE DATA FOR  
PURPOSES NOT INTENDED BY BLM

DEPARTMENT OF THE INTERIOR  
BUREAU OF LAND MANAGEMENT  
MINING CLAIMS  
(MASS) Serial Register Page

RunDate/Time:08/02/11 03:44 PM

Page: 2 of 8

NO WARRANTY IS MADE BY BLM  
FOR USE OF THE DATA FOR  
PURPOSES NOT INTENDED BY BLM

DEPARTMENT OF THE INTERIOR  
BUREAU OF LAND MANAGEMENT  
MINING CLAIMS  
(MASS) Serial Register Page

RunDate/Time 08/02/11 03:44 PM

Page: 3 of 8

01 05-10-1872;017STAT0091;30USC26,28,34  
Case Type 384101: LODE CLAIM  
Commodity:  
Claim Name: MOOSE #4  
Case Disposition: ACTIVE

Serial Number  
AMC33974  
Lead File Number  
AMC33845

Name & Address	Int Rel	% Interest
D & G MINING CO BOX 96838 TUCSON, AZ 85754	CLAIMANT	0.000000

County/State	District
PINAL County, AZ	GILA DO

Mer Twp	Rng	Sec	Subdivision
14	00805	0180E	011 SW SE

Act Date	Code	Action Text	Action Remarks	Receipt Number
11/12/1964	403	LOCATION DATE		
02/05/1979	395	RECORDATION NOTICE RECD		
08/13/2010	682	MAINTENANCE FEE/\$140	2011	2190393
08/14/2009	682	MAINTENANCE FEE/\$140	2010	1977638
08/21/2008	582	MAINTENANCE FEE/\$125	2009	1767370
08/14/2007	582	MAINTENANCE FEE/\$125	2008	1544475
08/10/2006	582	MAINTENANCE FEE/\$125	2007	1331518
08/23/2005	582	MAINTENANCE FEE/\$125	2006	1138119
08/05/2004	482	MAINTENANCE FEE/\$100	2005	921799
08/05/2003	482	MAINTENANCE FEE/\$100	2004	724458
08/20/2002	482	MAINTENANCE FEE/\$100	2003	544328
08/30/2001	482	MAINTENANCE FEE/\$100	2002	369310
08/25/2000	482	MAINTENANCE FEE/\$100	2001	176587
08/27/1999	482	MAINTENANCE FEE/\$100	2000	
08/26/1998	482	MAINTENANCE FEE/\$100	1999	
08/27/1997	482	MAINTENANCE FEE/\$100	1998	
08/09/1996	482	MAINTENANCE FEE/\$100	1997	
08/22/1995	482	MAINTENANCE FEE/\$100	1996	
08/18/1994	482	MAINTENANCE FEE/\$100	1995	
08/26/1993	482	MAINTENANCE FEE/\$100	1994	
08/26/1993	482	MAINTENANCE FEE/\$100	1993; RECEIPT 2044666	
10/30/1992	480	EVID OF ASSMT FILED	1992	
08/25/2004	391	CURABLE \$25 MAINT FEE	2005	940795
08/21/2002	379	REFUND AUTHORIZED	DUP PAYMENT-H.DOWNNEY	545050
08/27/1999	113	ADDITIONAL INFO RECEIVED	RECEIPT 2296953	
08/27/1998	113	ADDITIONAL INFO RECEIVED	RECEIPT 2389696	
08/27/1997	113	ADDITIONAL INFO RECEIVED	RECEIPT 2372663	
08/09/1996	113	ADDITIONAL INFO RECEIVED	RECEIPT 2228494	
08/22/1995	113	ADDITIONAL INFO RECEIVED	RECEIPT 2147782	
08/18/1994	113	ADDITIONAL INFO RECEIVED	RECEIPT 2062230	

NO WARRANTY IS MADE BY BLM  
FOR USE OF THE DATA FOR  
PURPOSES NOT INTENDED BY BLM

DEPARTMENT OF THE INTERIOR  
BUREAU OF LAND MANAGEMENT  
MINING CLAIMS  
(MASS) Serial Register Page

RunDate/Time 08/02/11 03:44 PM

Page: 4 of 8

09/08/1988	669	LAND STATUS CHECKED	
02/05/1979	500	MAP IN LEAD FILE	33845
02/05/1979	501	ACCT ADV IN LEAD FILE	33845
11/19/1984	404	COUNTY RECORDATION	0:401;255

Line Nr	Remarks
---------	---------

NO WARRANTY IS MADE BY BLM  
FOR USE OF THE DATA FOR  
PURPOSES NOT INTENDED BY BLM

DEPARTMENT OF THE INTERIOR  
BUREAU OF LAND MANAGEMENT  
MINING CLAIMS  
(MASS) Serial Register Page

RunDate/Time:08/02/11 03:44 PM

Page: 5 of 8

01 05-10-1872;017STAT0091;30USC26,28,34  
Case Type 384101: LODE CLAIM  
Commodity:  
Claim Name: MOOSE #6  
Case Disposition: ACTIVE

Serial Number  
AMC33975  
Lead File Number  
AMC33845

Name & Address	Box	TUCSON, AZ 85754	Int Rel	% Interest
D & G MINING CO	BOX 86838	TUCSON, AZ 85754	CLAIMANT	0.0000000

County/State	District
PINAL County, AZ	GILA DO

Mer Twp	Rng	Sec	Subdivision
14	0080E	0180E	011 SW SE

Act Date	Code	Action Text	Action Remarks	Receipt Number
11/12/1964	403	LOCATTION DATE		
02/05/1979	375	RECORDATION NOTICE RECD		
08/13/2010	682	MAINTENANCE FEE/\$140	2011	2190393
08/14/2009	682	MAINTENANCE FEE/\$140	2010	1977638
08/21/2008	582	MAINTENANCE FEE/\$125	2009	1767370
08/14/2007	582	MAINTENANCE FEE/\$125	2008	1544475
08/10/2006	582	MAINTENANCE FEE/\$125	2007	1331518
08/23/2005	582	MAINTENANCE FEE/\$125	2006	1138119
08/05/2004	482	MAINTENANCE FEE/\$100	2005	921799
08/05/2003	482	MAINTENANCE FEE/\$100	2004	724458
08/20/2002	482	MAINTENANCE FEE/\$100	2003	544328
08/30/2001	482	MAINTENANCE FEE/\$100	2002	369310
08/25/2000	482	MAINTENANCE FEE/\$100	2001	176587
08/27/1999	482	MAINTENANCE FEE/\$100	2000	
08/26/1998	482	MAINTENANCE FEE/\$100	1999	
08/27/1997	482	MAINTENANCE FEE/\$100	1998	
08/09/1996	482	MAINTENANCE FEE/\$100	1997	
08/22/1995	482	MAINTENANCE FEE/\$100	1996	
08/18/1994	482	MAINTENANCE FEE/\$100	1995	
08/26/1993	482	MAINTENANCE FEE/\$100	1994	
08/26/1993	482	MAINTENANCE FEE/\$100	1993;RECEIPT 2044666	
10/30/1992	480	EVID OF ASSMT FILED	1992	
08/25/2004	391	CURABLE \$25 MAINT FEE	2005	940795
08/21/2002	379	REFUND AUTHORIZED	DUP PAYMENT-H.DOWNEY	545050
08/27/1999	113	ADDITIONAL INFO RECEIVED	RECEIPT 2296953	
08/27/1998	113	ADDITIONAL INFO RECEIVED	RECEIPT 2389696	
08/27/1997	113	ADDITIONAL INFO RECEIVED	RECEIPT 2372663	
08/09/1996	113	ADDITIONAL INFO RECEIVED	RECEIPT 2228494	
08/22/1995	113	ADDITIONAL INFO RECEIVED	RECEIPT 2147782	
08/18/1994	113	ADDITIONAL INFO RECEIVED	RECEIPT 2062230	

NO WARRANTY IS MADE BY BLM  
FOR USE OF THE DATA FOR  
PURPOSES NOT INTENDED BY BLM

DEPARTMENT OF THE INTERIOR  
BUREAU OF LAND MANAGEMENT  
MINING CLAIMS  
(MASS) Serial Register Page

RunDate/Time:08/02/11 03:44 PM

Page: 6 of 8

09/08/1988	669	LAND STATUS CHECKED	
02/05/1979	500	MAP IN LEAD FILE	33845
02/05/1979	501	ACCT ADV IN LEAD FILE	33845
11/19/1964	404	COUNTY RECORDATION	0;401;257

Line Nr	Remarks
---------	---------

NO WARRANTY IS MADE BY BLM  
FOR USE OF THE DATA FOR  
PURPOSES NOT INTENDED BY BLM

DEPARTMENT OF THE INTERIOR  
BUREAU OF LAND MANAGEMENT  
MINING CLAIMS  
(MASS) Serial Register Page

RunDate/Time 08/02/11 03:44 PM

Page: 7 of 8

01 05-10-1872;017STAT0091;30USC26,28,34  
Case Type 384101: LOSE CLAIM  
Commodity:  
Claim Name: MOOSE #8  
Case Disposition: ACTIVE

Serial Number  
AMC33976  
Lead File Number  
AMC33845

Name & Address	Int. Rel.	% Interest
D & G MINING CO BOX 86838 TUCSON, AZ 85754	CLAIMANT	0.0000000

County/State	District
PINAL County, AZ	GILA DO

Mer Twp	Rng	Sec	Subdivision
14	0080S	0180E	011 SW SE

Act Date	Code	Action Text	Action Remarks	Receipt Number
11/12/1964	403	LOCATION DATE		
02/05/1979	395	RECORDATION NOTICE RECD		
08/13/2010	682	MAINTENANCE FEE/\$140	2011	2190393
08/14/2009	682	MAINTENANCE FEE/\$140	2010	1977638
08/21/2008	582	MAINTENANCE FEE/\$125	2009	1767370
08/14/2007	582	MAINTENANCE FEE/\$125	2008	1544475
08/10/2006	582	MAINTENANCE FEE/\$125	2007	1331518
08/23/2005	582	MAINTENANCE FEE/\$125	2006	1138119
08/05/2004	482	MAINTENANCE FEE/\$100	2005	921799
08/05/2003	482	MAINTENANCE FEE/\$100	2004	724458
08/20/2002	482	MAINTENANCE FEE/\$100	2003	544328
08/30/2001	482	MAINTENANCE FEE/\$100	2002	369310
08/25/2000	482	MAINTENANCE FEE/\$100	2001	176587
08/27/1999	482	MAINTENANCE FEE/\$100	2000	
08/26/1998	482	MAINTENANCE FEE/\$100	1999	
08/27/1997	482	MAINTENANCE FEE/\$100	1998	
08/09/1996	482	MAINTENANCE FEE/\$100	1997	
08/22/1995	482	MAINTENANCE FEE/\$100	1996	
08/18/1994	482	MAINTENANCE FEE/\$100	1995	
08/26/1993	482	MAINTENANCE FEE/\$100	1994	
08/26/1993	482	MAINTENANCE FEE/\$100	1993; RECEIPT 2044666	
10/30/1992	480	EVID OF ASSMT FILED	1992	
08/25/2004	391	CURABLE \$25 MAINT FEE	2005	940795
08/21/2002	379	REFUND AUTHORIZED	DUP PAYMENT-H. DOWNEY	545050
08/27/1999	113	ADDITIONAL INFO RECEIVED	RECEIPT 2296953	
08/27/1998	113	ADDITIONAL INFO RECEIVED	RECEIPT 2389696	
08/27/1997	113	ADDITIONAL INFO RECEIVED	RECEIPT 2372663	
08/09/1996	113	ADDITIONAL INFO RECEIVED	RECEIPT 2228494	
08/22/1995	113	ADDITIONAL INFO RECEIVED	RECEIPT 2147782	
08/18/1994	113	ADDITIONAL INFO RECEIVED	RECEIPT 2062230	

NO WARRANTY IS MADE BY BLM  
FOR USE OF THE DATA FOR  
PURPOSES NOT INTENDED BY BLM

DEPARTMENT OF THE INTERIOR  
BUREAU OF LAND MANAGEMENT  
MINING CLAIMS  
(MASS) Serial Register Page

RunDate/Time 08/02/11 03:44 PM

Page: 8 of 8

09/08/1988	669	LAND STATUS CHECKED	
02/05/1979	500	MAP IN LEAD FILE	33845
02/05/1979	501	ACCT ADV IN LEAD FILE	33845
11/19/1964	404	COUNTY RECORDATION	0:0401:0259

Line Nr	Remarks
---------	---------

NO WARRANTY IS MADE BY BLM  
FOR USE OF THE DATA FOR  
PURPOSES NOT INTENDED BY BLM



DEPARTMENT OF THE INTERIOR  
BUREAU OF LAND MANAGEMENT  
MINING CLAIMS

MC Customer Information - With Serial No. and Claim Name  
ACTIVE CLAIMS

Run Date: 08/02/2011 03:21 PM

Page 1 of 11

Admin State: AZ  
Geo State: AZ

REDHAWK COPPER INC  
616 W WEBB DR  
SAN MANUEL, AZ 85631

CUSTOMER ID: 2235894

Serial No.	Claim Name/Number	Lead Serial No.	Disposition
AMC316095	CENTER STAR	AMC316095	ACTIVE
AMC316096	NAVAJO NO 7	AMC316095	ACTIVE
AMC316097	NAVAJO NO 8	AMC316095	ACTIVE
AMC316098	CC NO 12	AMC316095	ACTIVE
AMC316100	MARY #1	AMC316095	ACTIVE
AMC316101	WHIPPOORWILL	AMC316095	ACTIVE
AMC316102	REDONDO	AMC316095	ACTIVE
AMC316103	PALOMA	AMC316095	ACTIVE
AMC316104	PALOMA FRACTION	AMC316095	ACTIVE
AMC316105	MORNINGSIDE	AMC316095	ACTIVE
AMC316106	MINNESOTA	AMC316095	ACTIVE
AMC316107	MIDDLE MARCH	AMC316095	ACTIVE
AMC316108	LONE TRAIL	AMC316095	ACTIVE
AMC316109	JAY BIRD	AMC316095	ACTIVE
AMC316110	HERCULES	AMC316095	ACTIVE
AMC316111	H N FRACTION 1	AMC316095	ACTIVE
AMC316112	CLARK NO 1	AMC316095	ACTIVE
AMC316113	COPPER REEF NO 2	AMC316095	ACTIVE
AMC316114	COPPER REEF NO 3	AMC316095	ACTIVE
AMC316115	COPPER REEF NO 4	AMC316095	ACTIVE
AMC316116	NORTH STAR NO 1	AMC316095	ACTIVE
AMC316117	NORTH STAR NO 2	AMC316095	ACTIVE
AMC316118	NORTH STAR NO 3	AMC316095	ACTIVE
AMC316119	BUZZARD NO 1	AMC316095	ACTIVE
AMC316120	BUZZARD NO 2	AMC316095	ACTIVE
AMC316121	BUZZARD NO 3	AMC316095	ACTIVE
AMC316122	BUZZARD NO 4	AMC316095	ACTIVE
AMC316123	BUZZARD NO 5	AMC316095	ACTIVE
AMC316124	BUZZARD NO 6	AMC316095	ACTIVE
AMC316125	BUZZARD NO 7	AMC316095	ACTIVE
AMC316126	ALBATROSS NO 1	AMC316095	ACTIVE
AMC316127	ALBATROSS NO 2	AMC316095	ACTIVE
AMC316128	ALBATROSS NO 3	AMC316095	ACTIVE
AMC316129	ALBATROSS NO 4	AMC316095	ACTIVE
AMC316130	ALBATROSS NO 5	AMC316095	ACTIVE
AMC316131	ALBATROSS NO 6	AMC316095	ACTIVE
AMC316132	ALBATROSS NO 7	AMC316095	ACTIVE
AMC316133	ALBATROSS NO 8	AMC316095	ACTIVE
AMC316134	ALBATROSS NO 17	AMC316095	ACTIVE
AMC316135	SISKON NO 40	AMC316095	ACTIVE
AMC316136	SISKON NO 42	AMC316095	ACTIVE
AMC316137	SISKON NO 44	AMC316095	ACTIVE
AMC316138	SISKON NO 53	AMC316095	ACTIVE
AMC316139	SISKON NO 56	AMC316095	ACTIVE
AMC316140	SISKON NO 57	AMC316095	ACTIVE
AMC316141	SISKON #58	AMC316095	ACTIVE
AMC316142	SISKON #83	AMC316095	ACTIVE
AMC316143	SISKON #84	AMC316095	ACTIVE
AMC316144	SISKON #85	AMC316095	ACTIVE
AMC316145	SISKON #87	AMC316095	ACTIVE
AMC335144	CROW 1	AMC335144	ACTIVE

NO WARRANTY IS MADE BY BLM FOR USE OF THE DATA  
FOR PURPOSES NOT INTENDED BY BLM.

DEPARTMENT OF THE INTERIOR  
BUREAU OF LAND MANAGEMENT  
MINING CLAIMS

MC Customer Information - With Serial No. and Claim Name  
ACTIVE CLAIMS

Run Date: 08/02/2011 03:21 PM

Page 2 of 11

Serial No.	Claim Name/Number	Lead Serial No.	Disposition
AMC335145	CROW 2	AMC335144	ACTIVE
AMC335146	CROW 3	AMC335144	ACTIVE
AMC335147	CROW 4	AMC335144	ACTIVE
AMC335148	CROW 5	AMC335144	ACTIVE
AMC335149	CROW 6	AMC335144	ACTIVE
AMC335150	CROW 7	AMC335144	ACTIVE
AMC335151	CROW 8	AMC335144	ACTIVE
AMC335152	CROW 9	AMC335144	ACTIVE
AMC335153	CROW 10	AMC335144	ACTIVE
AMC335154	CROW 11	AMC335144	ACTIVE
AMC335155	CROW 12	AMC335144	ACTIVE
AMC335156	CROW 13	AMC335144	ACTIVE
AMC335157	CROW 14	AMC335144	ACTIVE
AMC335158	CROW 15	AMC335144	ACTIVE
AMC335159	CROW 16	AMC335144	ACTIVE
AMC335160	CROW 17	AMC335144	ACTIVE
AMC335161	CROW 20	AMC335144	ACTIVE
AMC335162	CROW 21	AMC335144	ACTIVE
AMC335163	CROW 22	AMC335144	ACTIVE
AMC335164	CROW 23	AMC335144	ACTIVE
AMC335165	CROW 24	AMC335144	ACTIVE
AMC335166	CROW 25	AMC335144	ACTIVE
AMC335167	CROW 26	AMC335144	ACTIVE
AMC335168	SISKON 46	AMC335144	ACTIVE
AMC335169	SISKON 48	AMC335144	ACTIVE
AMC335170	SISKON 51	AMC335144	ACTIVE
AMC335171	SISKON 59	AMC335144	ACTIVE
AMC335172	SISKON 60	AMC335144	ACTIVE
AMC335173	SISKON 64	AMC335144	ACTIVE
AMC335174	SISKON 65	AMC335144	ACTIVE
AMC335175	SISKON 66	AMC335144	ACTIVE
AMC335176	SISKON 67	AMC335144	ACTIVE
AMC335177	SISKON 68	AMC335144	ACTIVE
AMC335178	SISKON 69	AMC335144	ACTIVE
AMC335179	SISKON 70	AMC335144	ACTIVE
AMC335180	SISKON 71	AMC335144	ACTIVE
AMC335181	SISKON 72	AMC335144	ACTIVE
AMC335182	C C 8	AMC335144	ACTIVE
AMC335183	C C 9	AMC335144	ACTIVE
AMC335184	C C 11	AMC335144	ACTIVE
AMC337099	SWALLOW 1	AMC337099	ACTIVE
AMC337100	SWALLOW 2	AMC337099	ACTIVE
AMC337101	SWALLOW 3	AMC337099	ACTIVE
AMC337102	SWALLOW 4	AMC337099	ACTIVE
AMC337103	SWALLOW 5	AMC337099	ACTIVE
AMC337104	SWALLOW 6	AMC337099	ACTIVE
AMC337105	SWALLOW 7	AMC337099	ACTIVE
AMC33873	GRANITE HILL	AMC33845	ACTIVE
AMC33893	AMERICAN EAGLE	AMC33845	ACTIVE
AMC33894	ANGUSTO LODGE	AMC33845	ACTIVE
AMC33895	AURORA	AMC33845	ACTIVE
AMC33904	CAMINO LODGE	AMC33845	ACTIVE
AMC33951	COPPER CLIFF	AMC33845	ACTIVE
AMC33955	COPPER REEF NO 5	AMC33845	ACTIVE
AMC33956	COPPER RIDGE	AMC33845	ACTIVE
AMC33957	COPPER TRAIL #1	AMC33845	ACTIVE
AMC33958	COPPER TRAIL #2	AMC33845	ACTIVE
AMC33959	COPPER TRAIL #3	AMC33845	ACTIVE
AMC33960	COPPER TRAIL NO 4	AMC33845	ACTIVE

NO WARRANTY IS MADE BY BLM FOR USE OF THE DATA  
FOR PURPOSES NOT INTENDED BY BLM.

DEPARTMENT OF THE INTERIOR  
BUREAU OF LAND MANAGEMENT  
MINING CLAIMS

MC Customer Information - With Serial No. and Claim Name  
ACTIVE CLAIMS

Run Date: 08/02/2011 03:21 PM

Page 3 of 11

Serial No.	Claim Name/Number	Lead Serial No.	Disposition
AMC33961	FRACTION	AMC33845	ACTIVE
AMC33964	JUPITER	AMC33845	ACTIVE
AMC33965	KIMBRO	AMC33845	ACTIVE
AMC33966	KIMBRO EASTERN	AMC33845	ACTIVE
AMC33968	MARS	AMC33845	ACTIVE
AMC33986	NORTH STAR	AMC33845	ACTIVE
AMC34022	SISKON NO. 34	AMC33845	ACTIVE
AMC34023	SISKON NO. 35	AMC33845	ACTIVE
AMC34024	SISKON NO. 36	AMC33845	ACTIVE
AMC34025	SISKON NO. 37	AMC33845	ACTIVE
AMC34026	SISKON NO. 38	AMC33845	ACTIVE
AMC34027	SISKON NO. 39	AMC33845	ACTIVE
AMC34029	SISKON NO. 41	AMC33845	ACTIVE
AMC34036	SISKON NO. 52	AMC33845	ACTIVE
AMC34038	SISKON NO. 54	AMC33845	ACTIVE
AMC34039	SISKON NO. 55	AMC33845	ACTIVE
AMC34066	SISKON #82	AMC33845	ACTIVE
AMC34071	SISKON #88	AMC33845	ACTIVE
AMC34072	VELASQUEZ	AMC33845	ACTIVE
AMC34073	VELASQUEZ FRACTION	AMC33845	ACTIVE
AMC34074	VELASCOQUEZ BRIDGE	AMC33845	ACTIVE
AMC34075	VENUS	AMC33845	ACTIVE
AMC342788	HAWK 1	AMC342788	ACTIVE
AMC342789	HAWK 2	AMC342788	ACTIVE
AMC342790	HAWK 3	AMC342788	ACTIVE
AMC342791	HAWK 4	AMC342788	ACTIVE
AMC342792	HAWK 5	AMC342788	ACTIVE
AMC342793	HAWK 6	AMC342788	ACTIVE
AMC342794	HAWK 7	AMC342788	ACTIVE
AMC342795	HAWK 8	AMC342788	ACTIVE
AMC342796	HAWK 9	AMC342788	ACTIVE
AMC342797	HAWK 10	AMC342788	ACTIVE
AMC342798	HAWK 11	AMC342788	ACTIVE
AMC342799	HAWK 12	AMC342788	ACTIVE
AMC342800	HAWK 13	AMC342788	ACTIVE
AMC342801	HAWK 14	AMC342788	ACTIVE
AMC342802	HAWK 15	AMC342788	ACTIVE
AMC349078	CHAPO #1	AMC349069	ACTIVE
AMC352161	WREN 1	AMC352161	ACTIVE
AMC352162	WREN 2	AMC352161	ACTIVE
AMC352163	WREN 3	AMC352161	ACTIVE
AMC352164	PARROT 1	AMC352161	ACTIVE
AMC352165	PARROT 2	AMC352161	ACTIVE
AMC352166	PARROT 3	AMC352161	ACTIVE
AMC352167	PARROT 4	AMC352161	ACTIVE
AMC352168	PARROT 5	AMC352161	ACTIVE
AMC352169	PARROT 6	AMC352161	ACTIVE
AMC352170	PARROT 7	AMC352161	ACTIVE
AMC352171	PARROT 8	AMC352161	ACTIVE
AMC352172	PARROT 9	AMC352161	ACTIVE
AMC352173	PARROT 10	AMC352161	ACTIVE
AMC352174	PARROT 11	AMC352161	ACTIVE
AMC352175	PARROT 12	AMC352161	ACTIVE
AMC352176	BUZZARD NO 8	AMC352161	ACTIVE
AMC352300	PF	AMC352300	ACTIVE
AMC352301	NS #1	AMC352300	ACTIVE
AMC371132	WREN-4	AMC371132	ACTIVE
AMC371133	WREN-5	AMC371132	ACTIVE
AMC371134	WREN-6	AMC371132	ACTIVE

NO WARRANTY IS MADE BY BLM FOR USE OF THE DATA  
FOR PURPOSES NOT INTENDED BY BLM.

DEPARTMENT OF THE INTERIOR  
BUREAU OF LAND MANAGEMENT  
MINING CLAIMS

MC Customer Information - With Serial No. and Claim Name  
ACTIVE CLAIMS

Run Date: 08/02/2011 03:21 PM

Page 4 of 11

Serial No.	Claim Name/Number	Lead Serial No.	Disposition
AMC371135	WREN-7	AMC371132	ACTIVE
AMC371136	WREN-8	AMC371132	ACTIVE
AMC371137	WREN-9	AMC371132	ACTIVE
AMC371138	WREN-10	AMC371132	ACTIVE
AMC371139	WREN-11	AMC371132	ACTIVE
AMC371140	WREN-12	AMC371132	ACTIVE
AMC371141	WREN-13	AMC371132	ACTIVE
AMC371142	WREN-14	AMC371132	ACTIVE
AMC371143	WREN-15	AMC371132	ACTIVE
AMC371144	WREN-16	AMC371132	ACTIVE
AMC371145	WREN-17	AMC371132	ACTIVE
AMC371146	WREN-18	AMC371132	ACTIVE
AMC371147	WREN-19	AMC371132	ACTIVE
AMC371148	WREN-20	AMC371132	ACTIVE
AMC371149	WREN-21	AMC371132	ACTIVE
AMC371150	WREN-22	AMC371132	ACTIVE
AMC371151	WREN-23	AMC371132	ACTIVE
AMC371152	WREN-24	AMC371132	ACTIVE
AMC371153	WREN-44	AMC371132	ACTIVE
AMC371154	WREN-45	AMC371132	ACTIVE
AMC371155	WREN-46	AMC371132	ACTIVE
AMC371156	WREN-47	AMC371132	ACTIVE
AMC371157	WREN-48	AMC371132	ACTIVE
AMC371158	WREN-49	AMC371132	ACTIVE
AMC371159	WREN-50	AMC371132	ACTIVE
AMC371160	WREN-51	AMC371132	ACTIVE
AMC371161	WREN-52	AMC371132	ACTIVE
AMC373192	WREN - 25	AMC373192	ACTIVE
AMC373193	WREN - 26	AMC373192	ACTIVE
AMC373194	WREN - 27	AMC373192	ACTIVE
AMC373195	WREN - 28	AMC373192	ACTIVE
AMC373196	WREN - 29	AMC373192	ACTIVE
AMC373197	WREN - 30	AMC373192	ACTIVE
AMC373198	WREN - 31	AMC373192	ACTIVE
AMC373199	WREN - 32	AMC373192	ACTIVE
AMC373200	WREN - 33	AMC373192	ACTIVE
AMC373201	WREN - 34	AMC373192	ACTIVE
AMC373202	WREN - 35	AMC373192	ACTIVE
AMC373203	WREN - 36	AMC373192	ACTIVE
AMC373204	WREN - 37	AMC373192	ACTIVE
AMC373205	WREN - 38	AMC373192	ACTIVE
AMC373206	WREN - 39	AMC373192	ACTIVE
AMC373207	WREN - 40	AMC373192	ACTIVE
AMC373208	WREN - 41	AMC373192	ACTIVE
AMC373209	WREN - 42	AMC373192	ACTIVE
AMC373210	WREN - 43	AMC373192	ACTIVE
AMC408299	HCC 1	AMC408299	ACTIVE
AMC408300	HCC 2	AMC408299	ACTIVE
AMC408301	HCC 3	AMC408299	ACTIVE
AMC408302	HCC 4	AMC408299	ACTIVE
AMC408303	HCC 5	AMC408299	ACTIVE
AMC408304	HCC 6	AMC408299	ACTIVE
AMC408305	HCC 7	AMC408299	ACTIVE
AMC408306	HCC 8	AMC408299	ACTIVE
AMC408307	HCC 9	AMC408299	ACTIVE
AMC408308	HCC 10	AMC408299	ACTIVE
AMC408309	HCC 11	AMC408299	ACTIVE
AMC408310	HCC 12	AMC408299	ACTIVE
AMC408311	HCC 13	AMC408299	ACTIVE

NO WARRANTY IS MADE BY BLM FOR USE OF THE DATA  
FOR PURPOSES NOT INTENDED BY BLM.

DEPARTMENT OF THE INTERIOR  
BUREAU OF LAND MANAGEMENT  
MINING CLAIMS

MC Customer Information - With Serial No. and Claim Name  
ACTIVE CLAIMS

Run Date: 08/02/2011 03:21 PM

Page 5 of 11

Serial No.	Claim Name/Number	Lead Serial No.	Disposition
AMC408312	NCC 14	AMC408299	ACTIVE
AMC408313	NCC 15	AMC408299	ACTIVE
AMC408314	NCC 16	AMC408299	ACTIVE
AMC408315	NCC 17	AMC408299	ACTIVE
AMC408316	NCC 18	AMC408299	ACTIVE
AMC408317	NCC 19	AMC408299	ACTIVE
AMC408318	NCC 20	AMC408299	ACTIVE
AMC408319	NCC 49	AMC408299	ACTIVE
AMC408320	NCC 50	AMC408299	ACTIVE
AMC408321	NCC 51	AMC408299	ACTIVE
AMC408322	NCC 52	AMC408299	ACTIVE
AMC408323	NCC 90	AMC408299	ACTIVE
AMC408324	NCC 91	AMC408299	ACTIVE
AMC408325	NCC 92	AMC408299	ACTIVE
AMC408326	NCC 100	AMC408299	ACTIVE
AMC408327	NCC 101	AMC408299	ACTIVE
AMC408328	NCC 102	AMC408299	ACTIVE
AMC408329	NCC 93	AMC408299	ACTIVE
AMC408330	NCC 94	AMC408299	ACTIVE
AMC408331	NCC 95	AMC408299	ACTIVE
AMC408332	NCC 96	AMC408299	ACTIVE
AMC408333	NCC 97	AMC408299	ACTIVE
AMC408334	NCC 98	AMC408299	ACTIVE
AMC408335	NCC 99	AMC408299	ACTIVE
AMC408336	NCC 103	AMC408299	ACTIVE
AMC408337	NCC 104	AMC408299	ACTIVE
AMC408338	NCC 105	AMC408299	ACTIVE
AMC408339	NCC 106	AMC408299	ACTIVE
AMC408340	NCC 107	AMC408299	ACTIVE
AMC408341	NCC 108	AMC408299	ACTIVE
AMC408342	NCC 109	AMC408299	ACTIVE
AMC408343	NCC 110	AMC408299	ACTIVE
AMC408344	NCC 111	AMC408299	ACTIVE
AMC408345	NCC 112	AMC408299	ACTIVE
AMC408346	NCC 113	AMC408299	ACTIVE
AMC408347	NCC 114	AMC408299	ACTIVE
AMC408348	NCC 115	AMC408299	ACTIVE
AMC408349	NCC 116	AMC408299	ACTIVE
AMC408350	NCC 117	AMC408299	ACTIVE
AMC408351	NCC 118	AMC408299	ACTIVE
AMC408352	NCC 119	AMC408299	ACTIVE
AMC408353	NCC 120	AMC408299	ACTIVE
AMC408354	NCC 121	AMC408299	ACTIVE
AMC408355	NCC 122	AMC408299	ACTIVE
AMC408356	NCC 123	AMC408299	ACTIVE
AMC408357	NCC 124	AMC408299	ACTIVE
AMC408358	NCC 125	AMC408299	ACTIVE
AMC408359	NCC 126	AMC408299	ACTIVE
AMC408360	NCC 127	AMC408299	ACTIVE
AMC408361	NCC 128	AMC408299	ACTIVE
AMC408362	NCC 129	AMC408299	ACTIVE
AMC408363	NCC 130	AMC408299	ACTIVE
AMC408364	NCC 131	AMC408299	ACTIVE
AMC408365	NCC 132	AMC408299	ACTIVE
AMC408366	NCC 232	AMC408299	ACTIVE
AMC408367	NCC 233	AMC408299	ACTIVE
AMC408368	NCC 234	AMC408299	ACTIVE
AMC408369	NCC 235	AMC408299	ACTIVE
AMC408370	NCC 241	AMC408299	ACTIVE

NO WARRANTY IS MADE BY BLM FOR USE OF THE DATA  
FOR PURPOSES NOT INTENDED BY BLM.

DEPARTMENT OF THE INTERIOR  
BUREAU OF LAND MANAGEMENT  
MINING CLAIMS

MC Customer Information - With Serial No. and Claim Name  
ACTIVE CLAIMS

Run Date: 08/02/2011 03:21 PM

Page 6 of 11

Serial No.	Claim Name/Number	Lead Serial No.	Disposition
AMC408371	NCC 242	AMC408299	ACTIVE
AMC408372	NCC 243	AMC408299	ACTIVE
AMC408373	NCC 244	AMC408299	ACTIVE
AMC408374	NCC 245	AMC408299	ACTIVE
AMC408375	NCC 246	AMC408299	ACTIVE
AMC408376	NCC 247	AMC408299	ACTIVE
AMC408377	NCC 248	AMC408299	ACTIVE
AMC408378	NCC 272	AMC408299	ACTIVE
AMC408379	NCC 273	AMC408299	ACTIVE
AMC408380	NCC 274	AMC408299	ACTIVE
AMC408381	NCC 275	AMC408299	ACTIVE
AMC408382	NCC 276	AMC408299	ACTIVE
AMC408383	NCC 293	AMC408299	ACTIVE
AMC408384	NCC 294	AMC408299	ACTIVE
AMC408385	NCC 295	AMC408299	ACTIVE
AMC408386	NCC 296	AMC408299	ACTIVE
AMC408387	NCC 297	AMC408299	ACTIVE
AMC408388	NCC 298	AMC408299	ACTIVE
AMC408389	NCC 299	AMC408299	ACTIVE
AMC408390	NCC 300	AMC408299	ACTIVE
AMC408391	NCC 301	AMC408299	ACTIVE
AMC408392	NCC 302	AMC408299	ACTIVE
AMC408393	NCC 319	AMC408299	ACTIVE
AMC408394	NCC 320	AMC408299	ACTIVE
AMC408395	NCC 321	AMC408299	ACTIVE
AMC408396	NCC 322	AMC408299	ACTIVE
AMC408397	NCC 323	AMC408299	ACTIVE
AMC408398	NCC 324	AMC408299	ACTIVE
AMC408399	NCC 325	AMC408299	ACTIVE
AMC408400	NCC 277	AMC408299	ACTIVE
AMC408401	NCC 278	AMC408299	ACTIVE
AMC408402	NCC 279	AMC408299	ACTIVE
AMC408403	NCC 280	AMC408299	ACTIVE
AMC408404	NCC 283	AMC408299	ACTIVE
AMC408405	NCC 284	AMC408299	ACTIVE
AMC408406	NCC 285	AMC408299	ACTIVE
AMC408407	NCC 286	AMC408299	ACTIVE
AMC408408	NCC 287	AMC408299	ACTIVE
AMC408409	NCC 288	AMC408299	ACTIVE
AMC408410	NCC 289	AMC408299	ACTIVE
AMC408411	NCC 290	AMC408299	ACTIVE
AMC408412	NCC 291	AMC408299	ACTIVE
AMC408413	NCC 292	AMC408299	ACTIVE
AMC408414	NCC 303	AMC408299	ACTIVE
AMC408415	NCC 304	AMC408299	ACTIVE
AMC408416	NCC 305	AMC408299	ACTIVE
AMC408417	NCC 306	AMC408299	ACTIVE
AMC408418	NCC 307	AMC408299	ACTIVE
AMC408419	NCC 308	AMC408299	ACTIVE
AMC408420	NCC 309	AMC408299	ACTIVE
AMC408421	NCC 310	AMC408299	ACTIVE
AMC408422	NCC 311	AMC408299	ACTIVE
AMC408423	NCC 312	AMC408299	ACTIVE
AMC408424	NCC 313	AMC408299	ACTIVE
AMC408425	NCC 314	AMC408299	ACTIVE
AMC408426	NCC 315	AMC408299	ACTIVE
AMC408427	NCC 316	AMC408299	ACTIVE
AMC408428	NCC 317	AMC408299	ACTIVE
AMC408429	NCC 318	AMC408299	ACTIVE

NO WARRANTY IS MADE BY BLM FOR USE OF THE DATA  
FOR PURPOSES NOT INTENDED BY BLM.

DEPARTMENT OF THE INTERIOR  
BUREAU OF LAND MANAGEMENT  
MINING CLAIMS

MC Customer Information - With Serial No. and Claim Name  
ACTIVE CLAIMS

Run Date: 08/02/2011 03:21 PM

Page 7 of 11

Serial No.	Claim Name/Number	Lead Serial No.	Disposition
AMC408430	NCC 329	AMC408299	ACTIVE
AMC408431	NCC 330	AMC408299	ACTIVE
AMC408432	NCC 331	AMC408299	ACTIVE
AMC408433	NCC 332	AMC408299	ACTIVE
AMC408434	NCC 333	AMC408299	ACTIVE
AMC408435	NCC 334	AMC408299	ACTIVE
AMC408436	NCC 335	AMC408299	ACTIVE
AMC408437	NCC 336	AMC408299	ACTIVE
AMC408438	NCC 326	AMC408299	ACTIVE
AMC408439	NCC 327	AMC408299	ACTIVE
AMC408440	NCC 328	AMC408299	ACTIVE
AMC408441	NCC 337	AMC408299	ACTIVE
AMC408442	NCC 338	AMC408299	ACTIVE
AMC408443	NCC 339	AMC408299	ACTIVE
AMC408444	NCC 366	AMC408299	ACTIVE
AMC408445	NCC 367	AMC408299	ACTIVE
AMC408446	NCC 368	AMC408299	ACTIVE
AMC408447	NCC 369	AMC408299	ACTIVE
AMC408448	NCC 370	AMC408299	ACTIVE
AMC408449	NCC 371	AMC408299	ACTIVE
AMC408450	NCC 372	AMC408299	ACTIVE
AMC408451	NCC 373	AMC408299	ACTIVE
AMC408452	NCC 374	AMC408299	ACTIVE
AMC408453	NCC 393	AMC408299	ACTIVE
AMC408454	NCC 394	AMC408299	ACTIVE
AMC408455	NCC 395	AMC408299	ACTIVE
AMC408456	NCC 396	AMC408299	ACTIVE
AMC408457	NCC 397	AMC408299	ACTIVE
AMC408458	NCC 398	AMC408299	ACTIVE
AMC408459	NCC 399	AMC408299	ACTIVE
AMC408460	NCC 400	AMC408299	ACTIVE
AMC408461	NCC 401	AMC408299	ACTIVE
AMC408462	NCC 528	AMC408299	ACTIVE
AMC408463	NCC 529	AMC408299	ACTIVE
AMC408464	NCC 530	AMC408299	ACTIVE
AMC408465	NCC 531	AMC408299	ACTIVE
AMC408466	NCC 532	AMC408299	ACTIVE
AMC408467	NCC 533	AMC408299	ACTIVE
AMC408468	NCC 534	AMC408299	ACTIVE
AMC408469	NCC 535	AMC408299	ACTIVE
AMC408470	NCC 536	AMC408299	ACTIVE
AMC408471	NCC 537	AMC408299	ACTIVE
AMC408472	NCC 538	AMC408299	ACTIVE
AMC408473	NCC 539	AMC408299	ACTIVE
AMC408474	NCC 540	AMC408299	ACTIVE
AMC408475	NCC 541	AMC408299	ACTIVE
AMC408476	NCC 542	AMC408299	ACTIVE
AMC408477	NCC 543	AMC408299	ACTIVE
AMC408478	NCC 544	AMC408299	ACTIVE
AMC408479	NCC 545	AMC408299	ACTIVE
AMC408480	NCC 591	AMC408299	ACTIVE
AMC408481	NCC 592	AMC408299	ACTIVE
AMC408482	NCC 593	AMC408299	ACTIVE
AMC408483	NCC 594	AMC408299	ACTIVE
AMC408484	NCC 595	AMC408299	ACTIVE
AMC408485	NCC 596	AMC408299	ACTIVE
AMC408486	NCC 597	AMC408299	ACTIVE
AMC408487	NCC 598	AMC408299	ACTIVE
AMC408488	NCC 599	AMC408299	ACTIVE

NO WARRANTY IS MADE BY BLM FOR USE OF THE DATA  
FOR PURPOSES NOT INTENDED BY BLM.

DEPARTMENT OF THE INTERIOR  
BUREAU OF LAND MANAGEMENT  
MINING CLAIMS

MC Customer Information - With Serial No. and Claim Name  
ACTIVE CLAIMS

Run Date: 08/02/2011 03:21 PM

Page 8 of 11

Serial No.	Claim Name/Number	Lead Serial No.	Disposition
AMC408489	NCC 600	AMC408299	ACTIVE
AMC408490	NCC 601	AMC408299	ACTIVE
AMC408491	NCC 602	AMC408299	ACTIVE
AMC408492	NCC 603	AMC408299	ACTIVE
AMC408493	NCC 604	AMC408299	ACTIVE
AMC408494	NCC 605	AMC408299	ACTIVE
AMC408495	NCC 606	AMC408299	ACTIVE
AMC408496	NCC 607	AMC408299	ACTIVE
AMC408497	NCC 608	AMC408299	ACTIVE
AMC408498	NCC 609	AMC408299	ACTIVE
AMC408499	NCC 610	AMC408299	ACTIVE
AMC408500	NCC 611	AMC408299	ACTIVE
AMC408501	NCC 612	AMC408299	ACTIVE
AMC408502	NCC 613	AMC408299	ACTIVE
AMC408503	NCC 614	AMC408299	ACTIVE
AMC408504	NCC 615	AMC408299	ACTIVE
AMC408505	NCC 616	AMC408299	ACTIVE
AMC408506	NCC 617	AMC408299	ACTIVE
AMC408507	NCC 618	AMC408299	ACTIVE
AMC408508	NCC 619	AMC408299	ACTIVE
AMC408509	NCC 620	AMC408299	ACTIVE
AMC408510	NCC 621	AMC408299	ACTIVE
AMC408511	NCC 622	AMC408299	ACTIVE
AMC408512	NCC 623	AMC408299	ACTIVE
AMC408513	NCC 624	AMC408299	ACTIVE
AMC408514	NCC 625	AMC408299	ACTIVE
AMC408515	NCC 626	AMC408299	ACTIVE
AMC408516	NCC 636	AMC408299	ACTIVE
AMC408517	NCC 637	AMC408299	ACTIVE
AMC408518	NCC 638	AMC408299	ACTIVE
AMC408519	NCC 639	AMC408299	ACTIVE
AMC408520	NCC 640	AMC408299	ACTIVE
AMC408521	NCC 641	AMC408299	ACTIVE
AMC408522	NCC 642	AMC408299	ACTIVE
AMC408523	NCC 643	AMC408299	ACTIVE
AMC408524	NCC 644	AMC408299	ACTIVE
AMC408525	NCC 645	AMC408299	ACTIVE
AMC408526	NCC 646	AMC408299	ACTIVE
AMC408527	NCC 647	AMC408299	ACTIVE
AMC408528	NCC 648	AMC408299	ACTIVE
AMC408529	NCC 649	AMC408299	ACTIVE
AMC408530	NCC 650	AMC408299	ACTIVE
AMC408531	NCC 651	AMC408299	ACTIVE
AMC408532	NCC 652	AMC408299	ACTIVE
AMC408533	NCC 653	AMC408299	ACTIVE
AMC408534	NCC 654	AMC408299	ACTIVE
AMC408535	NCC 655	AMC408299	ACTIVE
AMC408536	NCC 656	AMC408299	ACTIVE
AMC408537	NCC 657	AMC408299	ACTIVE
AMC408538	NCC 658	AMC408299	ACTIVE
AMC408539	NCC 659	AMC408299	ACTIVE
AMC408540	NCC 660	AMC408299	ACTIVE
AMC408541	NCC 661	AMC408299	ACTIVE
AMC408542	NCC 662	AMC408299	ACTIVE
AMC408543	NCC 663	AMC408299	ACTIVE
AMC408544	NCC 664	AMC408299	ACTIVE
AMC408545	NCC 665	AMC408299	ACTIVE
AMC408546	NCC 666	AMC408299	ACTIVE
AMC408547	NCC 667	AMC408299	ACTIVE

NO WARRANTY IS MADE BY BLM FOR USE OF THE DATA  
FOR PURPOSES NOT INTENDED BY BLM.

DEPARTMENT OF THE INTERIOR  
BUREAU OF LAND MANAGEMENT  
MINING CLAIMS

MC Customer Information - With Serial No. and Claim Name  
ACTIVE CLAIMS

Run Date: 08/02/2011 03:21 PM

Page 9 of 11

Serial No.	Claim Name/Number	Lead Serial No.	Disposition
AMC408548	NCC 668	AMC408299	ACTIVE
AMC408549	NCC 669	AMC408299	ACTIVE
AMC408550	NCC 670	AMC408299	ACTIVE
AMC408551	NCC 671	AMC408299	ACTIVE
AMC408552	NCC 672	AMC408299	ACTIVE
AMC408553	NCC 673	AMC408299	ACTIVE
AMC408554	NCC 674	AMC408299	ACTIVE
AMC408555	NCC 675	AMC408299	ACTIVE
AMC408556	NCC 676	AMC408299	ACTIVE
AMC408557	NCC 677	AMC408299	ACTIVE
AMC408558	NCC 678	AMC408299	ACTIVE
AMC408559	NCC 679	AMC408299	ACTIVE
AMC408560	NCC 680	AMC408299	ACTIVE
AMC408561	NCC 681	AMC408299	ACTIVE
AMC408562	NCC 682	AMC408299	ACTIVE
AMC408563	NCC 683	AMC408299	ACTIVE
AMC408564	NCC 684	AMC408299	ACTIVE
AMC408565	NCC 685	AMC408299	ACTIVE
AMC408566	NCC 686	AMC408299	ACTIVE
AMC408567	NCC 687	AMC408299	ACTIVE
AMC408568	NCC 688	AMC408299	ACTIVE
AMC408569	NCC 689	AMC408299	ACTIVE
AMC408570	NCC 690	AMC408299	ACTIVE
AMC408571	NCC 691	AMC408299	ACTIVE
AMC408572	NCC 692	AMC408299	ACTIVE
AMC408573	NCC 705	AMC408299	ACTIVE
AMC408574	NCC 706	AMC408299	ACTIVE
AMC408575	NCC 707	AMC408299	ACTIVE
AMC408576	NCC 708	AMC408299	ACTIVE
AMC408577	NCC 709	AMC408299	ACTIVE
AMC408578	NCC 710	AMC408299	ACTIVE
AMC408579	NCC 711	AMC408299	ACTIVE
AMC408580	NCC 712	AMC408299	ACTIVE
AMC408581	NCC 713	AMC408299	ACTIVE
AMC408582	NCC 714	AMC408299	ACTIVE
AMC408583	NCC 715	AMC408299	ACTIVE
AMC408584	NCC 716	AMC408299	ACTIVE
AMC408585	NCC 717	AMC408299	ACTIVE
AMC408586	NCC 718	AMC408299	ACTIVE
AMC408587	NCC 719	AMC408299	ACTIVE
AMC408588	NCC 720	AMC408299	ACTIVE
AMC408589	NCC 721	AMC408299	ACTIVE
AMC408590	NCC 722	AMC408299	ACTIVE
AMC408591	NCC 723	AMC408299	ACTIVE
AMC408592	NCC 724	AMC408299	ACTIVE
AMC408593	NCC 725	AMC408299	ACTIVE
AMC408594	NCC 726	AMC408299	ACTIVE
AMC408595	NCC 727	AMC408299	ACTIVE
AMC408596	NCC 728	AMC408299	ACTIVE
AMC408597	NCC 729	AMC408299	ACTIVE
AMC408598	NCC 730	AMC408299	ACTIVE
AMC408599	NCC 731	AMC408299	ACTIVE
AMC408600	NCC 732	AMC408299	ACTIVE
AMC408601	NCC 733	AMC408299	ACTIVE
AMC408602	NCC 734	AMC408299	ACTIVE
AMC408603	NCC 735	AMC408299	ACTIVE
AMC408604	NCC 736	AMC408299	ACTIVE
AMC408605	NCC 737	AMC408299	ACTIVE
AMC408606	NCC 738	AMC408299	ACTIVE

NO WARRANTY IS MADE BY BLM FOR USE OF THE DATA  
FOR PURPOSES NOT INTENDED BY BLM.

DEPARTMENT OF THE INTERIOR  
BUREAU OF LAND MANAGEMENT  
MINING CLAIMS

MC Customer Information - With Serial No. and Claim Name  
ACTIVE CLAIMS

Run Date: 08/02/2011 03:21 PM

Page 10 of 11

Serial No.	Claim Name/Number	Lead Serial No.	Disposition
AMC408607	NCC 739	AMC408299	ACTIVE
AMC408608	NCC 740	AMC408299	ACTIVE
AMC408609	NCC 741	AMC408299	ACTIVE
AMC408610	NCC 742	AMC408299	ACTIVE
AMC408611	NCC 743	AMC408299	ACTIVE
AMC408612	NCC 21	AMC408299	ACTIVE
AMC408613	NCC 22	AMC408299	ACTIVE
AMC408614	NCC 23	AMC408299	ACTIVE
AMC408615	NCC 24	AMC408299	ACTIVE
AMC408616	NCC 25	AMC408299	ACTIVE
AMC408617	NCC 26	AMC408299	ACTIVE
AMC408618	NCC 27	AMC408299	ACTIVE
AMC408619	NCC 28	AMC408299	ACTIVE
AMC408620	NCC 29	AMC408299	ACTIVE
AMC408621	NCC 30	AMC408299	ACTIVE
AMC408622	NCC 31	AMC408299	ACTIVE
AMC408623	NCC 32	AMC408299	ACTIVE
AMC408624	NCC 33	AMC408299	ACTIVE
AMC408625	NCC 34	AMC408299	ACTIVE
AMC408626	NCC 35	AMC408299	ACTIVE
AMC408627	NCC 36	AMC408299	ACTIVE
AMC408628	NCC 37	AMC408299	ACTIVE
AMC408629	NCC 38	AMC408299	ACTIVE
AMC408630	NCC 39	AMC408299	ACTIVE
AMC408631	NCC 40	AMC408299	ACTIVE
AMC409378	NCC 236	AMC409378	ACTIVE
AMC409379	NCC 237	AMC409378	ACTIVE
AMC409380	NCC 375	AMC409378	ACTIVE
AMC409381	NCC 376	AMC409378	ACTIVE
AMC409382	NCC 377	AMC409378	ACTIVE
AMC409383	NCC 378	AMC409378	ACTIVE
AMC409384	NCC 379	AMC409378	ACTIVE
AMC409385	NCC 380	AMC409378	ACTIVE
AMC409386	NCC 381	AMC409378	ACTIVE
AMC409387	NCC 382	AMC409378	ACTIVE
AMC409388	NCC 383	AMC409378	ACTIVE
AMC409389	NCC 384	AMC409378	ACTIVE
AMC409390	NCC 385	AMC409378	ACTIVE
AMC409391	NCC 386	AMC409378	ACTIVE
AMC409392	NCC 387	AMC409378	ACTIVE
AMC409393	NCC 388	AMC409378	ACTIVE
AMC409394	NCC 389	AMC409378	ACTIVE
AMC409395	NCC 390	AMC409378	ACTIVE
AMC409396	NCC 391	AMC409378	ACTIVE
AMC409397	NCC 392	AMC409378	ACTIVE
AMC409398	NCC 411	AMC409378	ACTIVE
AMC409399	NCC 412	AMC409378	ACTIVE
AMC409400	NCC 413	AMC409378	ACTIVE
AMC409401	NCC 414	AMC409378	ACTIVE
AMC409402	NCC 415	AMC409378	ACTIVE
AMC409403	NCC 416	AMC409378	ACTIVE
AMC409404	NCC 417	AMC409378	ACTIVE
AMC409405	NCC 418	AMC409378	ACTIVE
AMC409406	NCC 419	AMC409378	ACTIVE
AMC409407	NCC 420	AMC409378	ACTIVE
AMC409408	NCC 421	AMC409378	ACTIVE
AMC409409	NCC 422	AMC409378	ACTIVE
AMC409410	NCC 423	AMC409378	ACTIVE
AMC409411	NCC 424	AMC409378	ACTIVE

NO WARRANTY IS MADE BY BLM FOR USE OF THE DATA  
FOR PURPOSES NOT INTENDED BY BLM.

DEPARTMENT OF THE INTERIOR  
BUREAU OF LAND MANAGEMENT  
MINING CLAIMS  
MC Customer Information - With Serial No. and Claim Name  
ACTIVE CLAIMS

Run Date: 08/02/2011 03:21 PM

Page 11 of 11

<u>Serial No.</u>	<u>Claim Name/Number</u>	<u>Lead Serial No.</u>	<u>Disposition</u>
AMC409412	NCC 425	AMC409378	ACTIVE
AMC409413	NCC 426	AMC409378	ACTIVE
AMC409414	NCC 427	AMC409378	ACTIVE
AMC409415	NCC 428	AMC409378	ACTIVE
AMC79732	ZELLA A	AMC78902	ACTIVE

Number of ACTIVE cases: 597

NO WARRANTY IS MADE BY BLM FOR USE OF THE DATA  
FOR PURPOSES NOT INTENDED BY BLM.



# Customer Name Update Screen

System ID:MC

Name: REDHAWK COPPER INC

Lookup

Proprietor #: 2235894

Renumber To:

Category: C - CORPORATION

Address: 130 N REDINGTON RD

*Address Updated*  
**ENTERED INTO COMPUTER**

AUG 02 2011 *pb*

City: SAN MANUEL

State: AZ

Zip: 856311134

Save

Save/Override DataFlux

Delete

Renumber

Customer details successfully saved for Customer Id 2235894

**List of Proprietors**

REDHAWK COPPER INC[2235894], 616 W WEBB DR, , SAN MANUEL, AZ, 856311035, C, MATCHED

↖ Previous Address

RES 80 1 A

Select

Cancel

**NOTICE!!**

**These documents have been scanned!**

**Do not place un-scanned documents beneath this notice!**

**Do not remove this notice from this file!**

GPO Jacket No. 560-102  
Print Order 61540  
Rise Business Services, LLC  
Job=AZ15 7/3/2019



Box Number= AZ15145



Claim Begin-End: AMC349069-AMC349226

**6 Location Notices-Amendments and Supporting Documents**



AZ15145-3

AMC349069-AMC349474

BUREAU OF LAND MANAGEMENT

ARIZONA STATE OFFICE  
3707 N. 7th STREET  
PHOENIX, ARIZONA 85011

DECEMBER \_\_\_\_ 1997

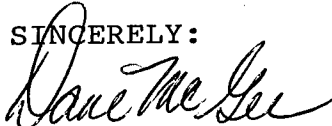
AZA 30381

GENTLEMEN:

ENCLOSED WITH THIS LETTER ARE 35 RELOCATED UNPATENTED MINING CLAIMS FOR REFILING; AND TWO CHECKS IN THE AMOUNTS OF \$3500.00 AND \$1225.00 WHICH SHOULD COVER MAINTENANCE FEES AND ALSO FILING FEES.

IF YOU HAVE ANY QUESTIONS CONCERNING PAYMENT OF THE FEES AND THE INFORMATION FILING; OR IF YOU DETERMINE THAT THE FEES OR INFORMATION FILING ARE INADEQUATE IN ANY RESPECT, PLEASE CONTACT ME AT (520)896-2245 IMMEDIATELY.

SINCERELY:

  
DAVE MCGEE

BUREAU OF LAND MANAGEMENT

ARIZONA STATE OFFICE  
3707 N. 7th STREET  
PHOENIX, ARIZONA 85011

DECEMBER 5 1997

AZA 30381

GENTLEMEN:

ENCLOSED WITH THIS LETTER ARE 39 RELOCATED UNPATENTED MINING CLAIMS FOR REFILING; AND TWO CHECKS IN THE AMOUNTS OF \$3900.00 AND \$1365.00 WHICH SHOULD COVER MAINTENANCE FEES AND ALSO FILING FEES.

IF YOU HAVE ANY QUESTIONS CONCERNING PAYMENT OF THE FEES AND THE INFORMATION FILING; OR IF YOU DETERMINE THAT THE FEES OR INFORMATION FILING ARE INADEQUATE IN ANY RESPECT, PLEASE CONTACT ME AT (520)896-2245 IMMEDIATELY.

SINCERELY:



DAVE MCGEE

BUREAU OF LAND MANAGEMENT

ARIZONA STATE OFFICE  
3707 N. 7th STREET  
PHOENIX, ARIZONA 85011

DECEMBER 10, 1997

AZA 30382

GENTLEMEN:

ENCLOSED WITH THIS LETTER ARE 75 RELOCATED UNPATENTED MINING CLAIMS FOR REFILING; AND TWO CHECKS IN THE AMOUNTS OF \$3500.00 AND \$ 1225.00 WHICH SHOULD COVER MAINTENANCE FEES AND ALSO FILING FEES.

IF YOU HAVE ANY QUESTIONS CONCERNING PAYMENT OF THE FEES AND THE INFORMATION FILING; OR IF YOU DETERMINE THAT THE FEES OR INFORMATION FILING ARE INADEQUATE IN ANY RESPECT, PLEASE CONTACT ME AT (520)896-2245 IMMEDIATELY.

SINCERELY:

  
DAVE MCGEE



BUREAU OF LAND MANAGEMENT  
ARIZONA STATE OFFICE  
3707 N. 7th STREET  
PHOENIX, ARIZONA 85011

DECEMBER 10, 1997

*Bunker Hill Mining District*

GENTLEMEN:

ENCLOSED WITH THIS LETTER ARE 1 RELOCATED UNPATENTED MINING CLAIMS FOR REFILING; AND TWO CHECKS IN THE AMOUNTS OF \$ 100.00 AND \$ 35.00 WHICH SHOULD COVER MAINTENANCE FEES AND ALSO FILING FEES.

IF YOU HAVE ANY QUESTIONS CONCERNING PAYMENT OF THE FEES AND THE INFORMATION FILING; OR IF YOU DETERMINE THAT THE FEES OR INFORMATION FILING ARE INADEQUATE IN ANY RESPECT, PLEASE CONTACT ME AT (520)896-2245 IMMEDIATELY.

SINCERELY:

*Dave McGee*  
DAVE MCGEE

BUREAU OF LAND MANAGEMENT  
ARIZONA STATE OFFICE  
3707 N. 7th STREET  
P.O. BOX 16563  
PHOENIX, ARIZONA 85011

NOVEMBER 25, 1997

GENTLEMEN:

ENCLOSED WITH THIS LETTER ARE 48 RELOCATED UNPATENTED MINING CLAIMS FOR REFILING; AND 2 CHECKS IN THE AMOUNT'S OF \$4,800.00 AND \$1,680.00 WHICH SHOULD COVER MAINTENANCE FEES AND ALSO THE FILING FEES.

IF YOU HAVE ANY QUESTIONS CONCERNING PAYMENT OF THE FEES AND THE INFORMATION FILING; OR, IF YOU DETERMINE THAT THE FEES OR INFORMATION FILING ARE INADEQUATE IN ANY RESPECT, PLEASE CONTACT ME AT (520) 896-2245 IMMEDIATELY.

SINCERELY,

  
DAVE MCGEE